






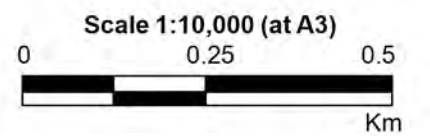
LEGEND

 Critical Facility


Hazards

-  H1
-  H2
-  H3
-  H4
-  H5
-  H6

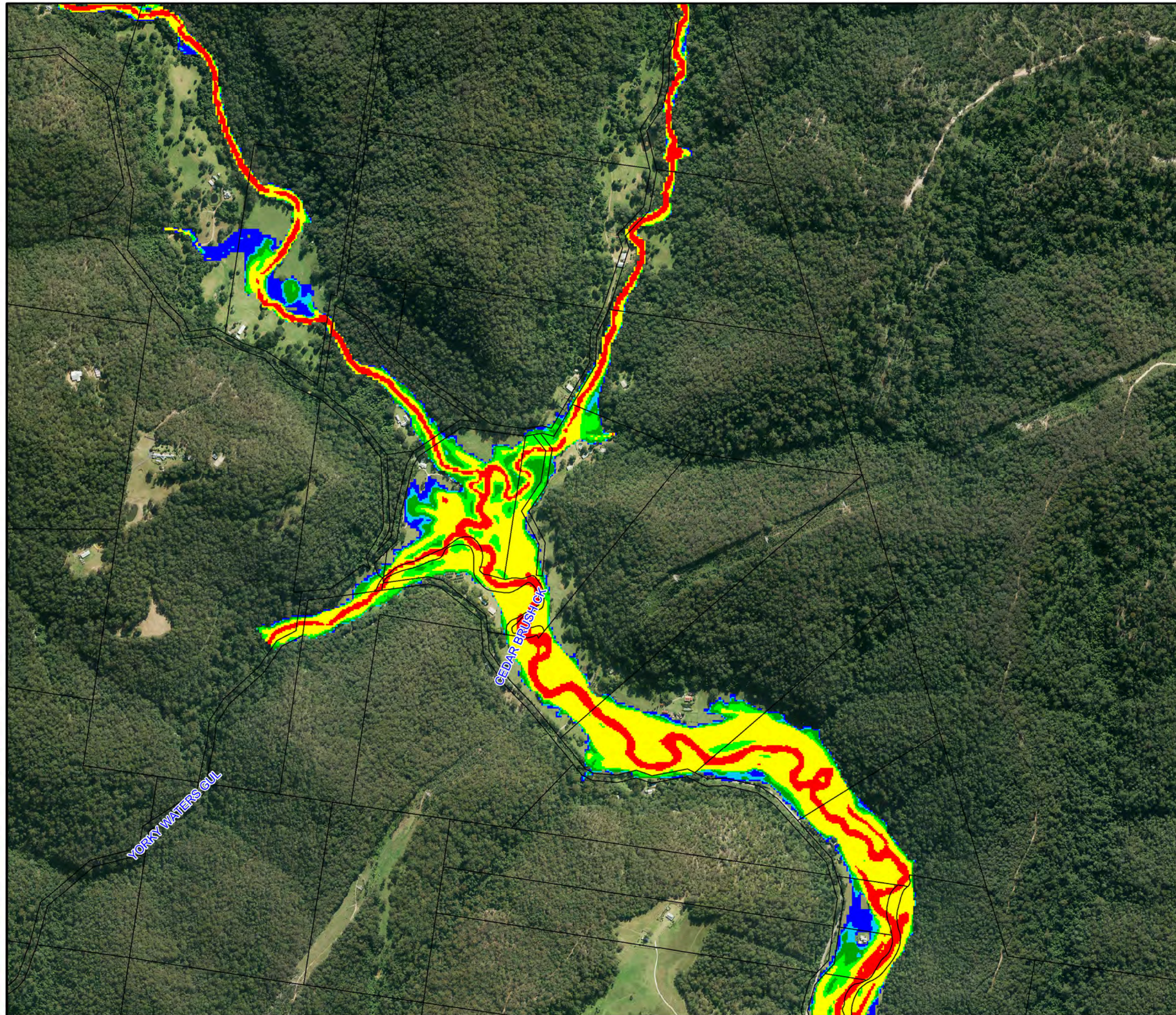
Notes:
Aerial photograph dated 2014

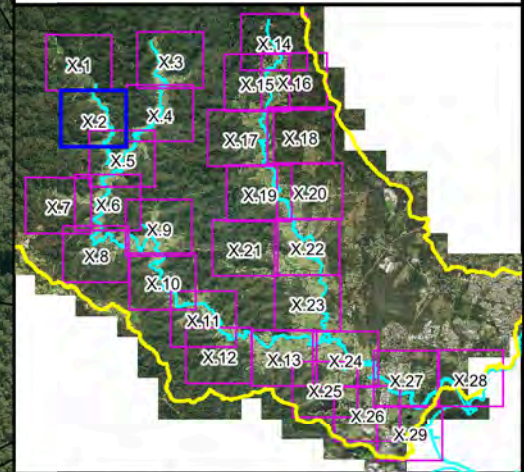


**Figure A5.1:
Provisional Flood
Hazard for the
1% AEP Flood**

Prepared By:
 **Catchment Simulation Solutions**
Suite 2.01, 210 George St
Sydney, NSW 2000

File Name: Figure A5.1 Provisional
Hazard 1% AEP Flood.wor





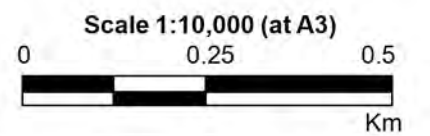
LEGEND

Critical Facility

Hazards

- H1
- H2
- H3
- H4
- H5
- H6

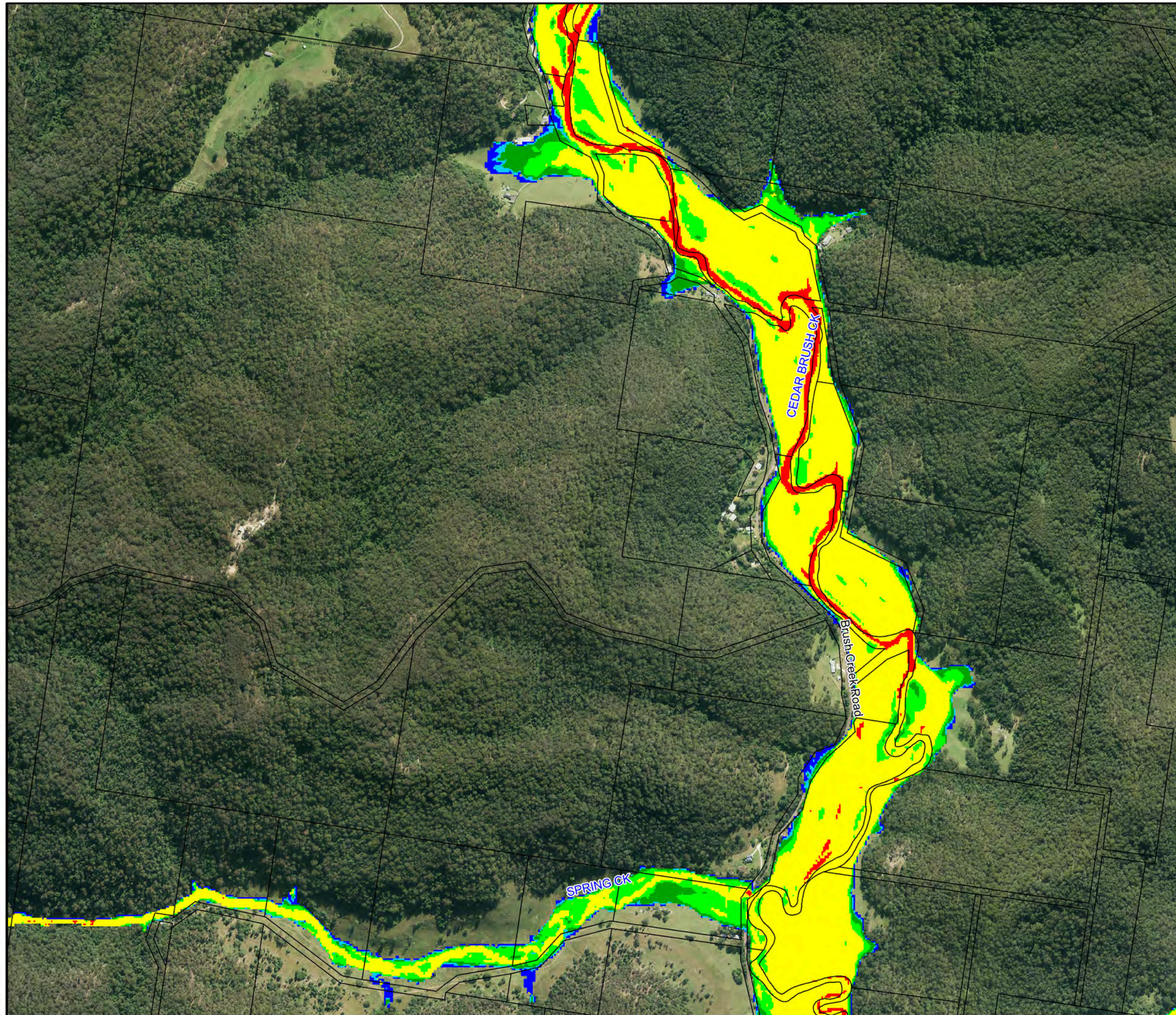
Notes:
Aerial photograph dated 2014

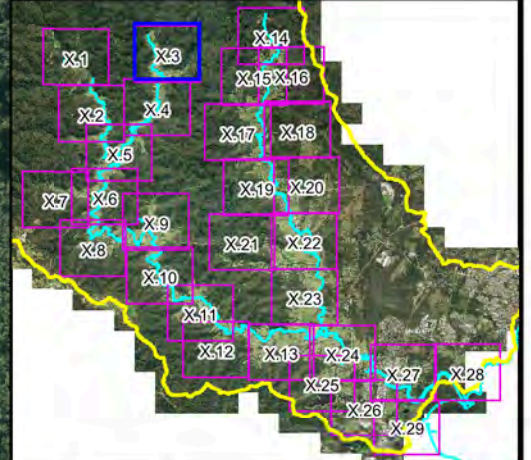


**Figure A5.2:
Provisional Flood
Hazard for the
1% AEP Flood**

Prepared By:
 Catchment Simulation Solutions
Suite 2.01, 210 George St
Sydney, NSW 2000

File Name: Figure A5.2 Provisional
Hazard 1% AEP Flood.wor






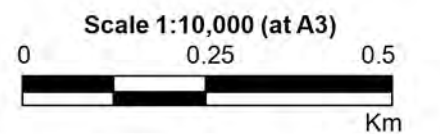
LEGEND

 Critical Facility


Hazards

-  H1
-  H2
-  H3
-  H4
-  H5
-  H6

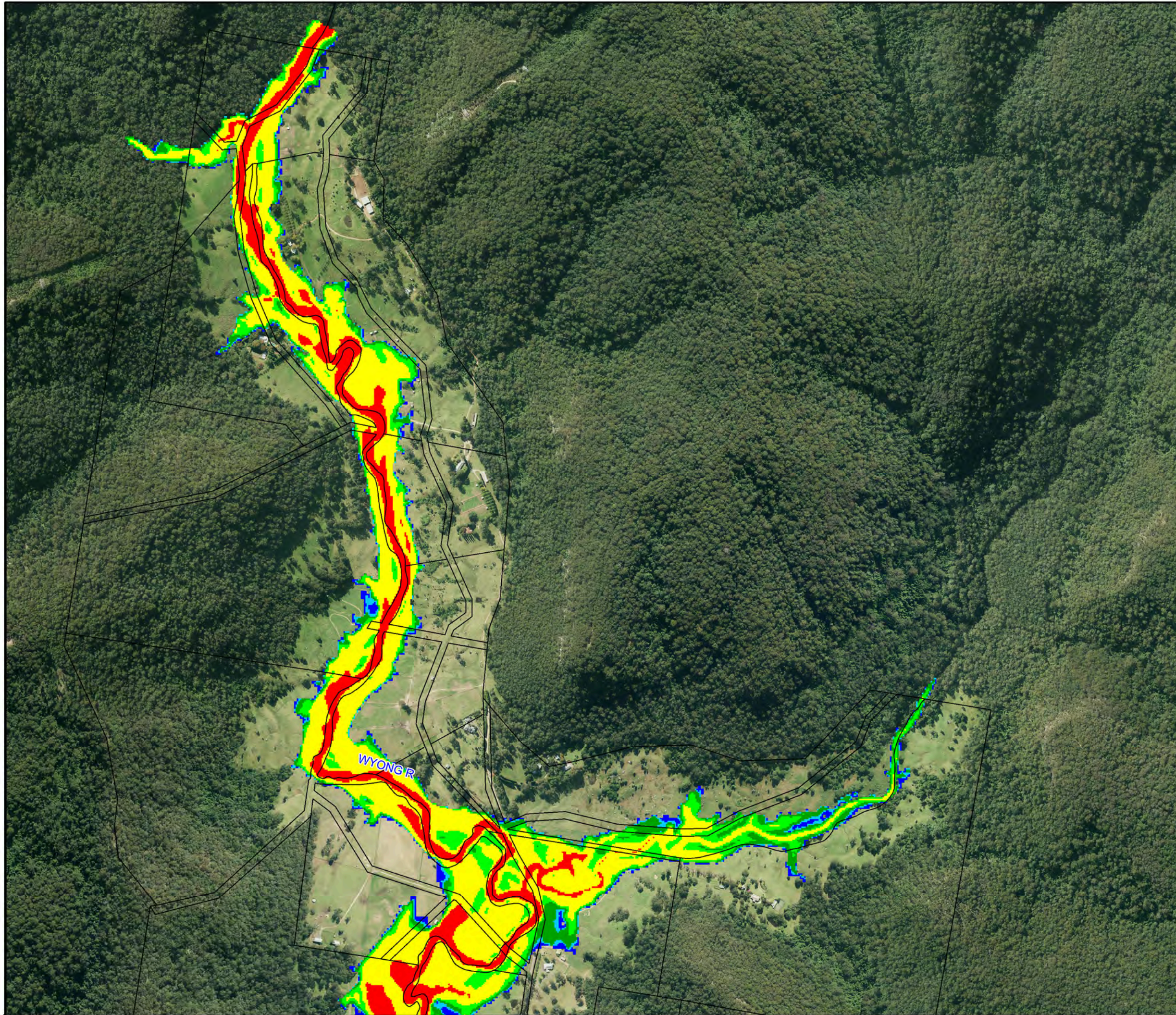
Notes:
Aerial photograph dated 2014

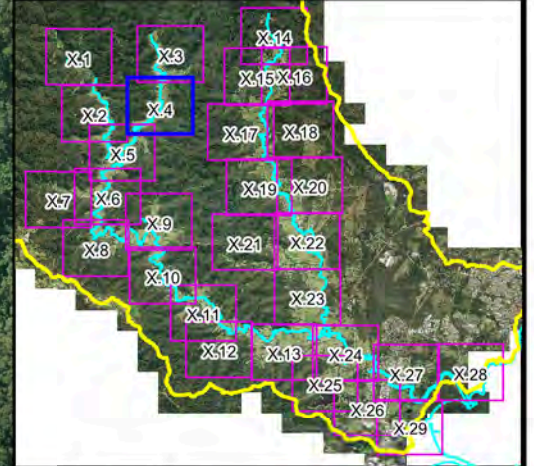


**Figure A5.3:
Provisional Flood
Hazard for the
1% AEP Flood**

Prepared By:
 **Catchment Simulation Solutions**
Suite 2.01, 210 George St
Sydney, NSW 2000

File Name: Figure A5.3 Provisional
Hazard 1% AEP Flood.wor





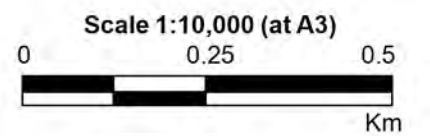
LEGEND

Critical Facility

Hazards

- H1
- H2
- H3
- H4
- H5
- H6

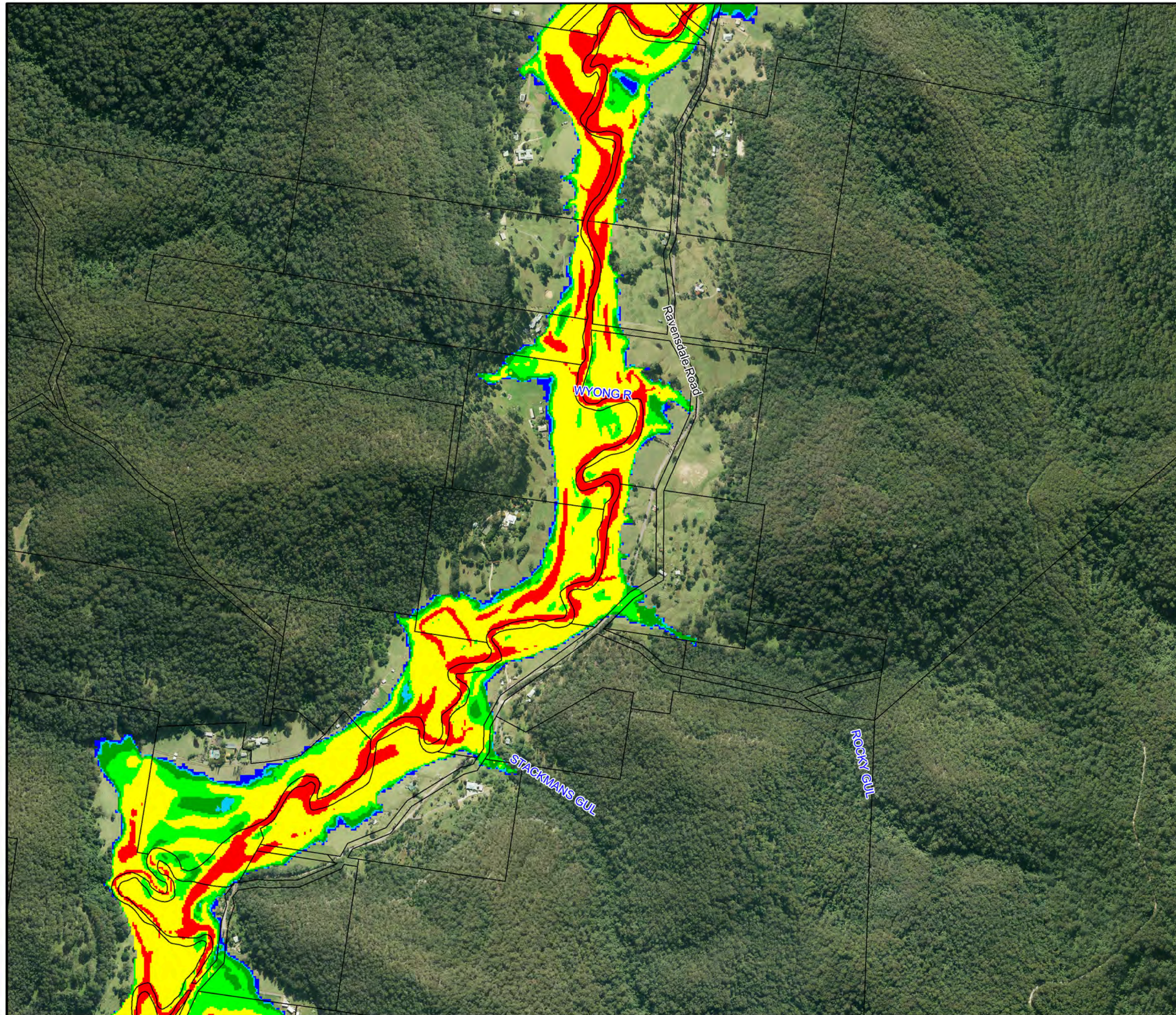
Notes:
Aerial photograph dated 2014

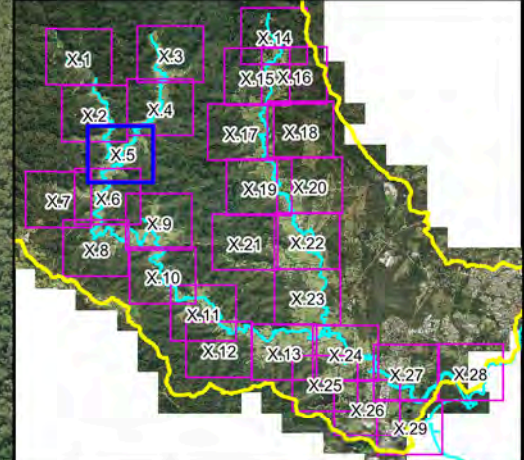


**Figure A5.4:
Provisional Flood
Hazard for the
1% AEP Flood**

Prepared By:
 Catchment Simulation Solutions
Suite 2.01, 210 George St
Sydney, NSW 2000

File Name: Figure A5.4 Provisional
Hazard 1% AEP Flood.wor

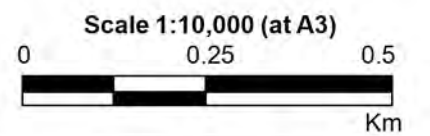





LEGEND

-  Critical Facility
- Hazards**
-  H1
-  H2
-  H3
-  H4
-  H5
-  H6

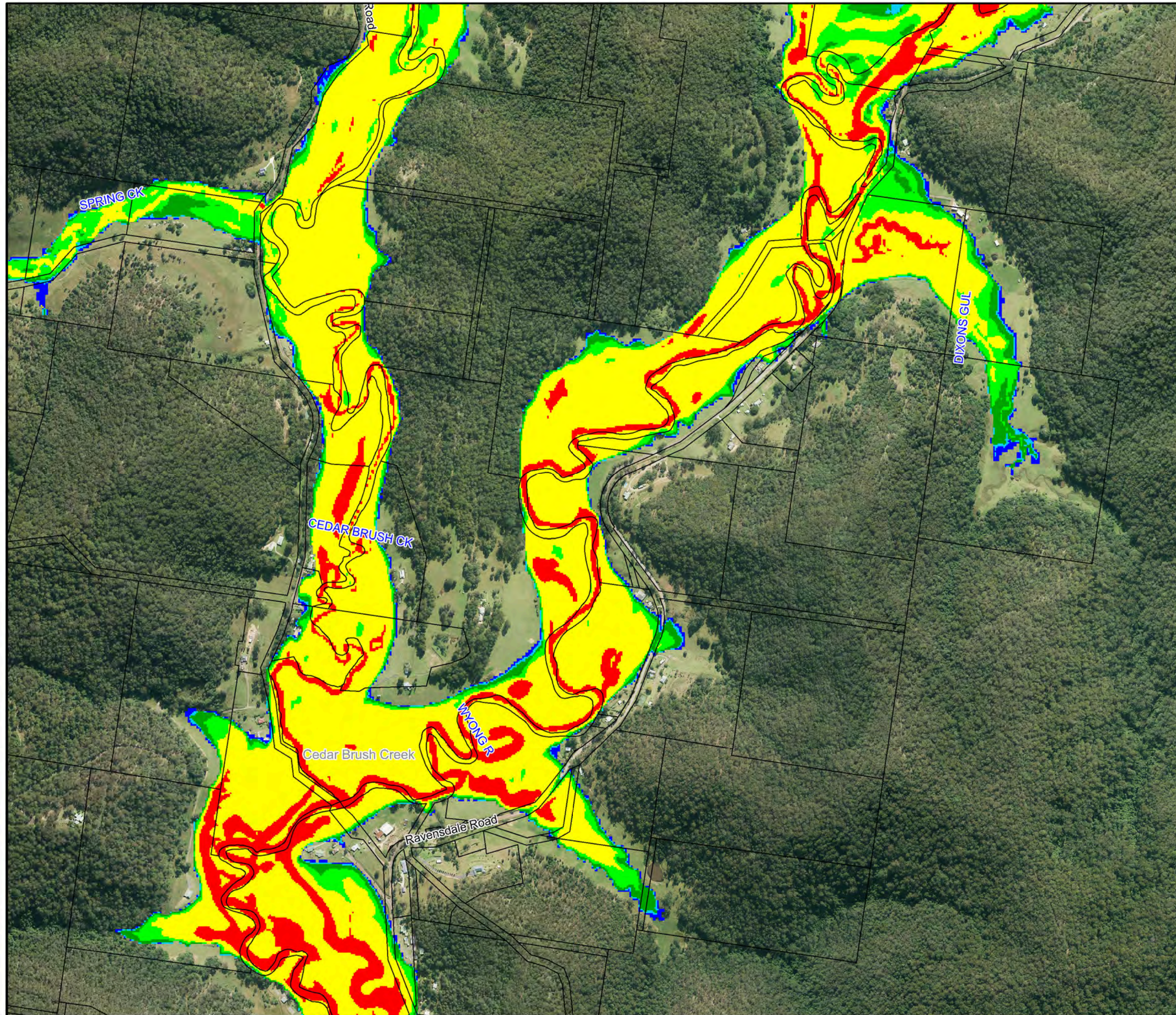
Notes:
Aerial photograph dated 2014

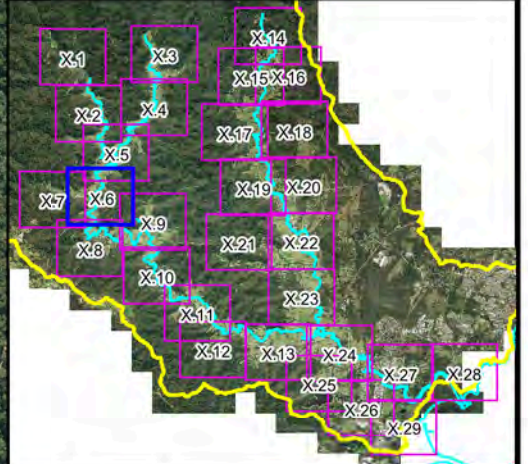
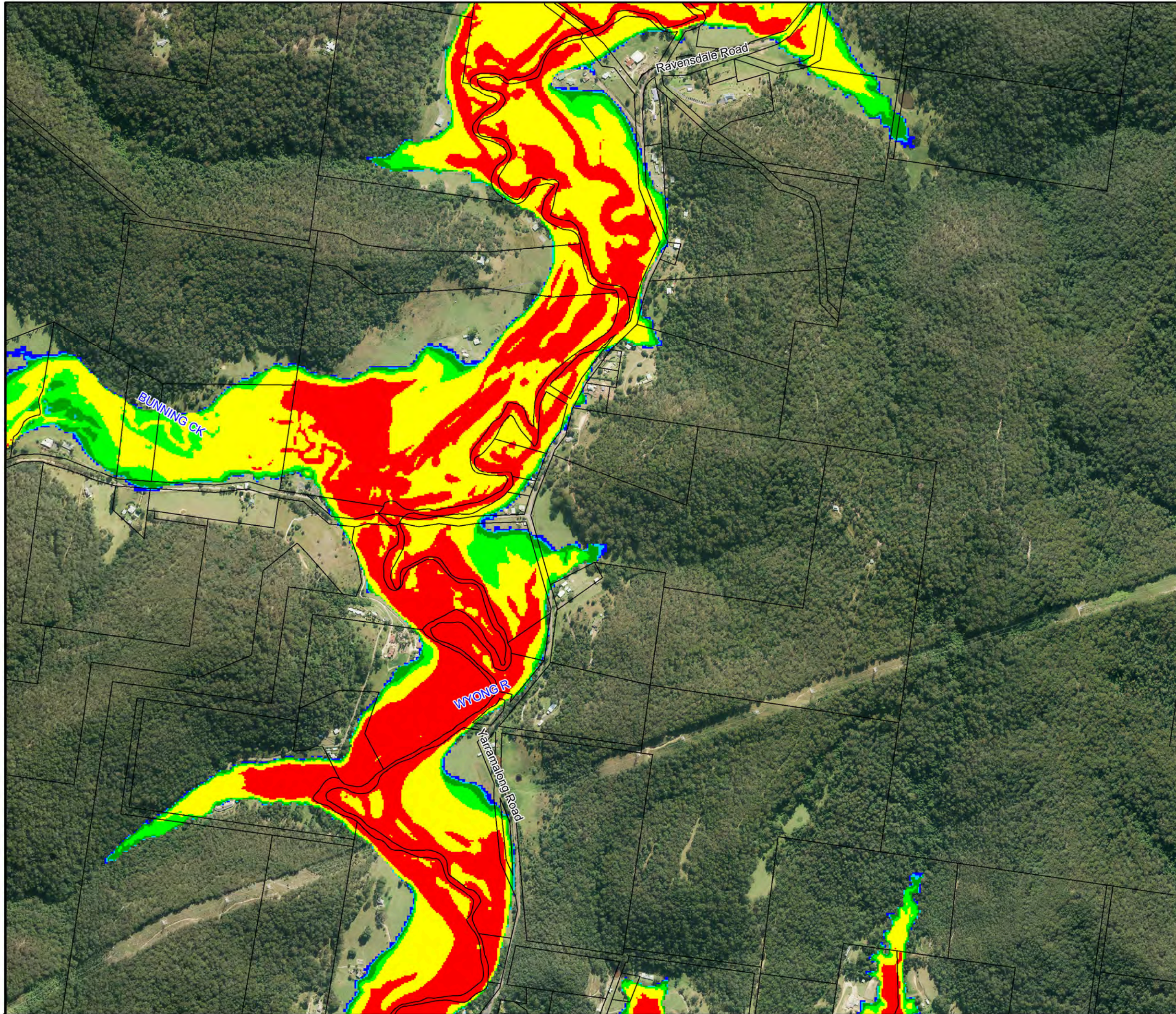


**Figure A5.5:
Provisional Flood
Hazard for the
1% AEP Flood**

Prepared By:
 **Catchment Simulation Solutions**
Suite 2.01, 210 George St
Sydney, NSW 2000

File Name: Figure A5.5 Provisional
Hazard 1% AEP Flood.wor











LEGEND

 Critical Facility

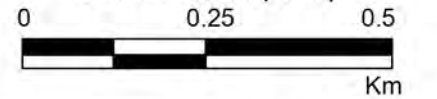
Hazards

-  H1
-  H2
-  H3
-  H4
-  H5
-  H6

Notes:
Aerial photograph dated 2014




Scale 1:10,000 (at A3)

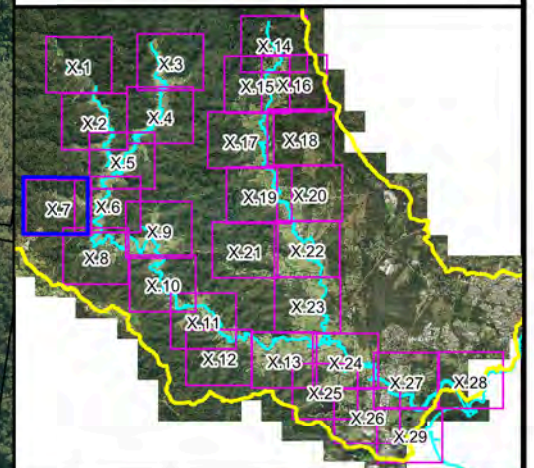


**Figure A5.6:
Provisional Flood
Hazard for the
1% AEP Flood**

Prepared By:

 **Catchment Simulation Solutions**
Suite 2.01, 210 George St
Sydney, NSW 2000

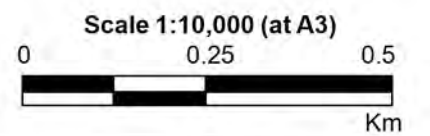
File Name: Figure A5.6 Provisional
Hazard 1% AEP Flood.wor



LEGEND

- Critical Facility
- Hazards**
- H1
- H2
- H3
- H4
- H5
- H6

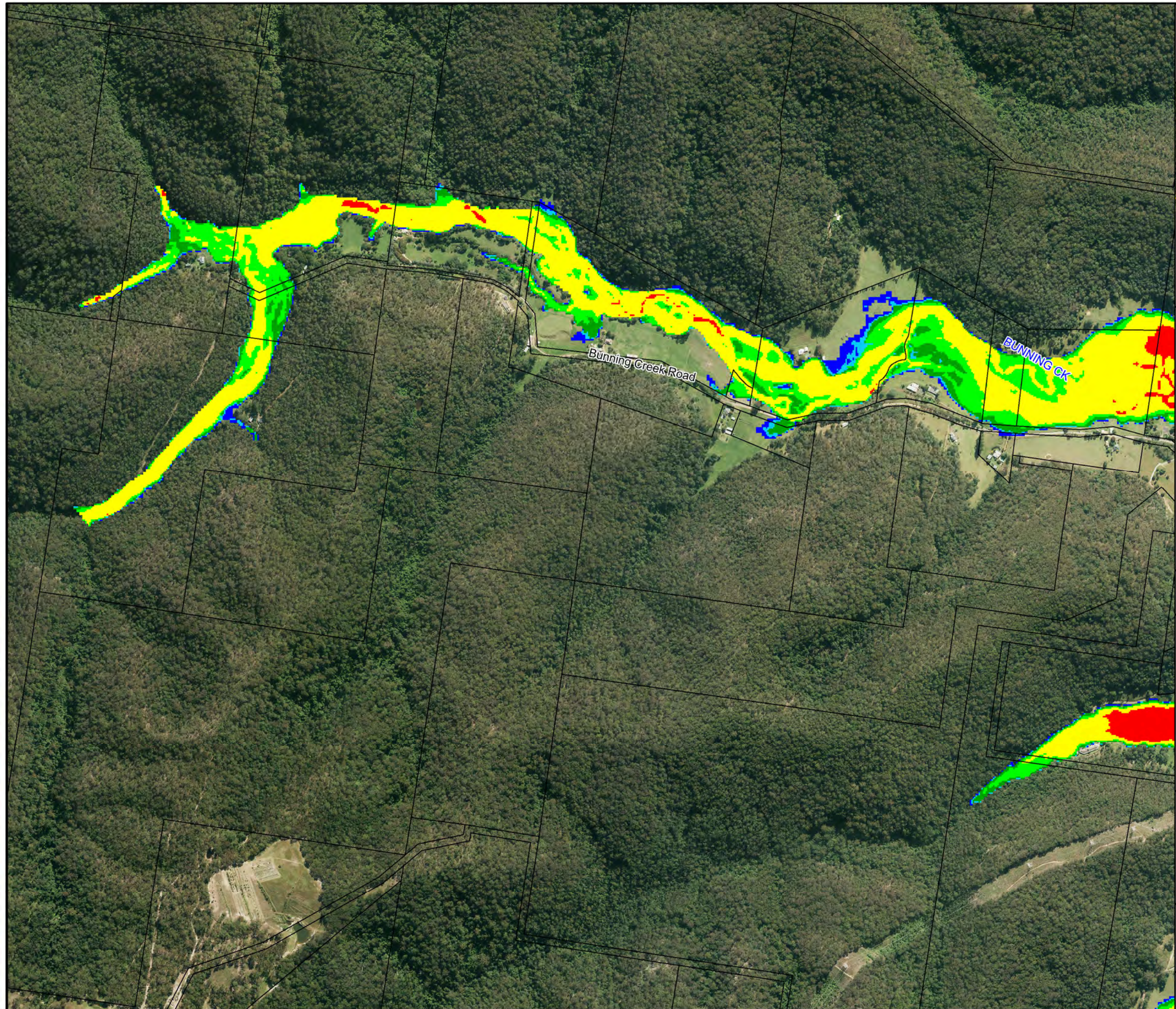
Notes:
Aerial photograph dated 2014

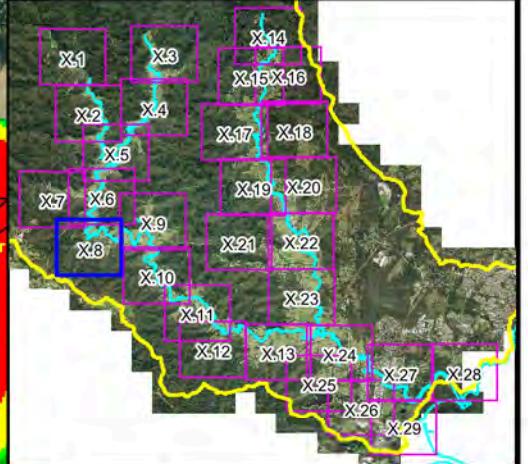
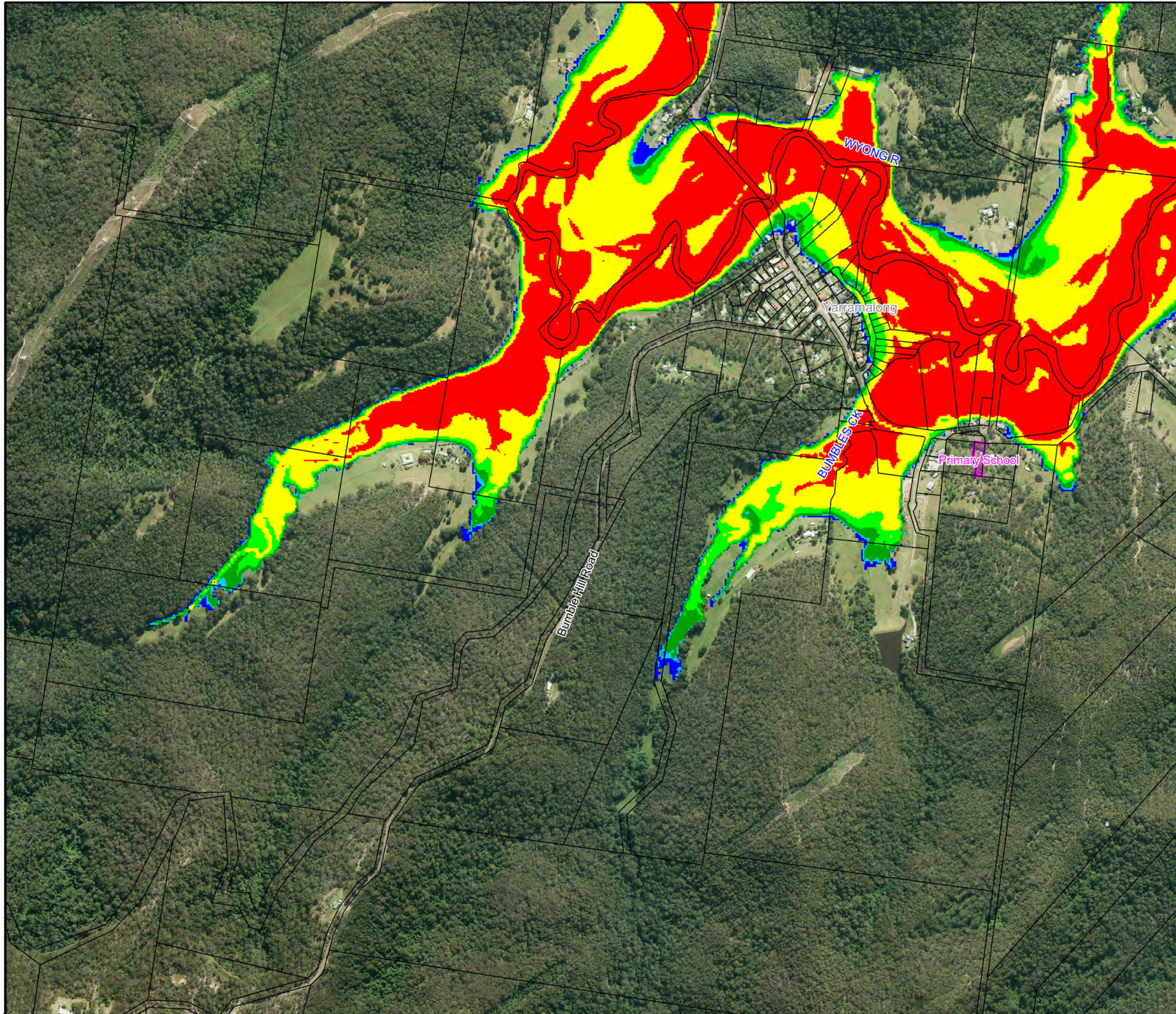


**Figure A5.7:
Provisional Flood
Hazard for the
1% AEP Flood**

Prepared By:
 Catchment Simulation Solutions
Suite 2.01, 210 George St
Sydney, NSW 2000

File Name: Figure A5.7 Provisional
Hazard 1% AEP Flood.wor

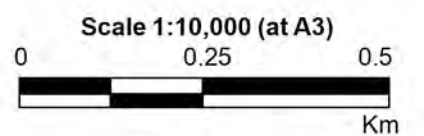





LEGEND

-  Critical Facility
- Hazards**
-  H1
-  H2
-  H3
-  H4
-  H5
-  H6

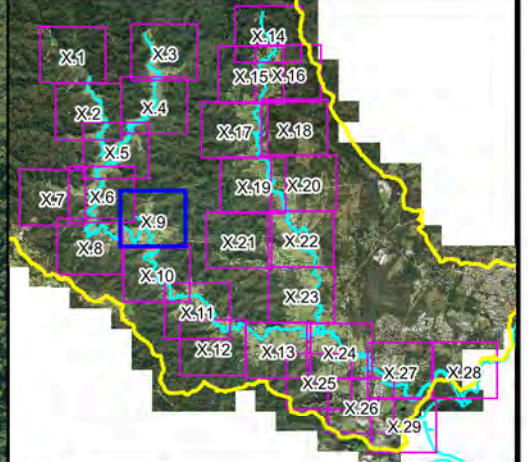
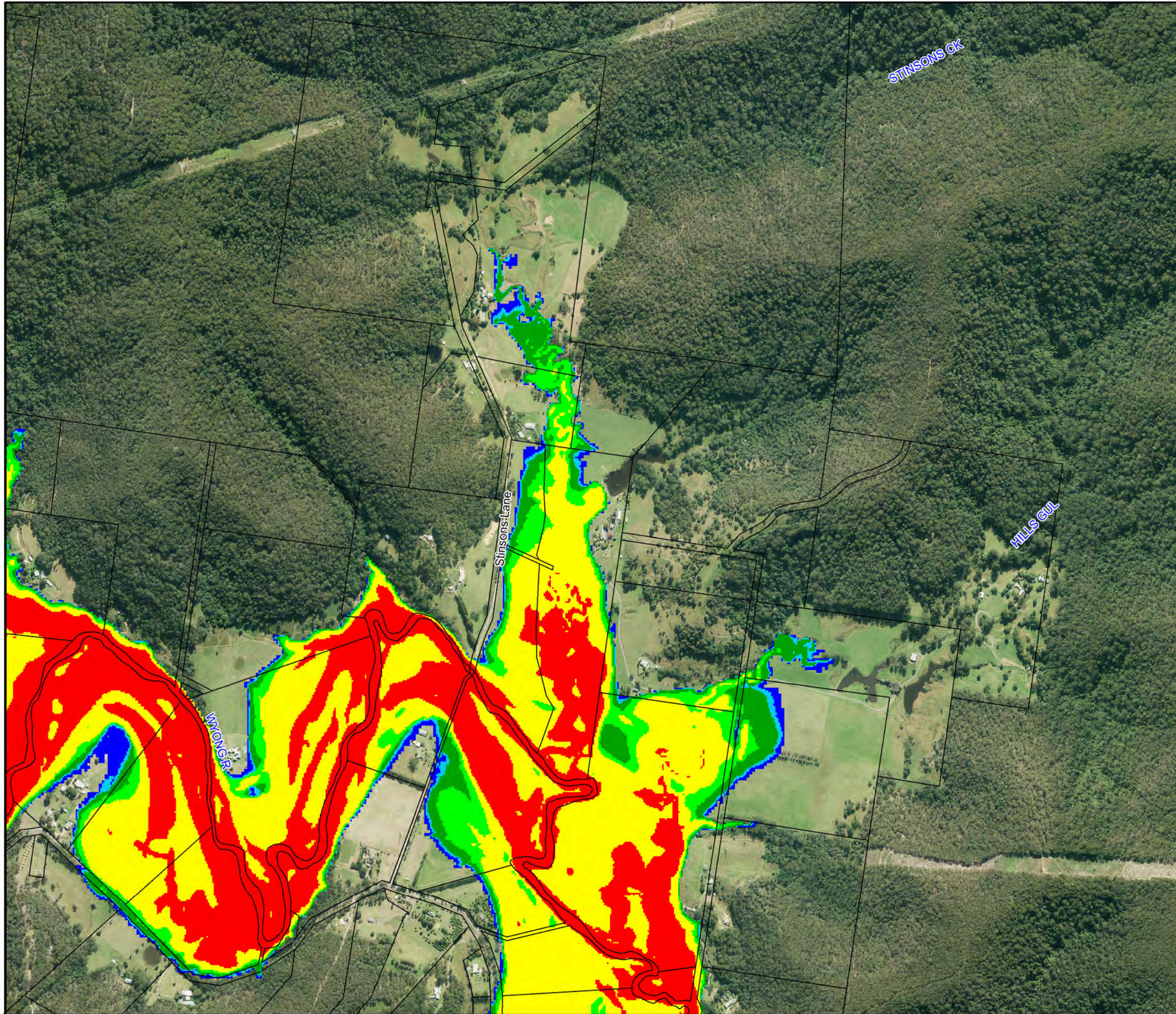
Notes:
Aerial photograph dated 2014



**Figure A5.8:
Provisional Flood
Hazard for the
1% AEP Flood**

Prepared By:
 Catchment Simulation Solutions
Suite 2.01, 210 George St
Sydney, NSW 2000

File Name: Figure A5.8 Provisional
Hazard 1% AEP Flood.wor



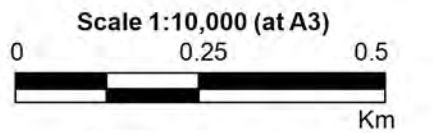

LEGEND

Critical Facility

Hazards

- H1
- H2
- H3
- H4
- H5
- H6

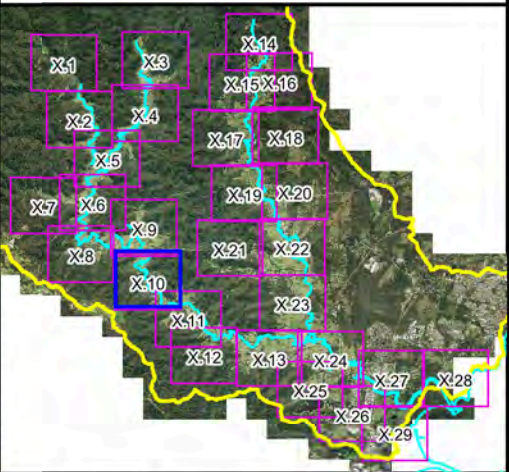
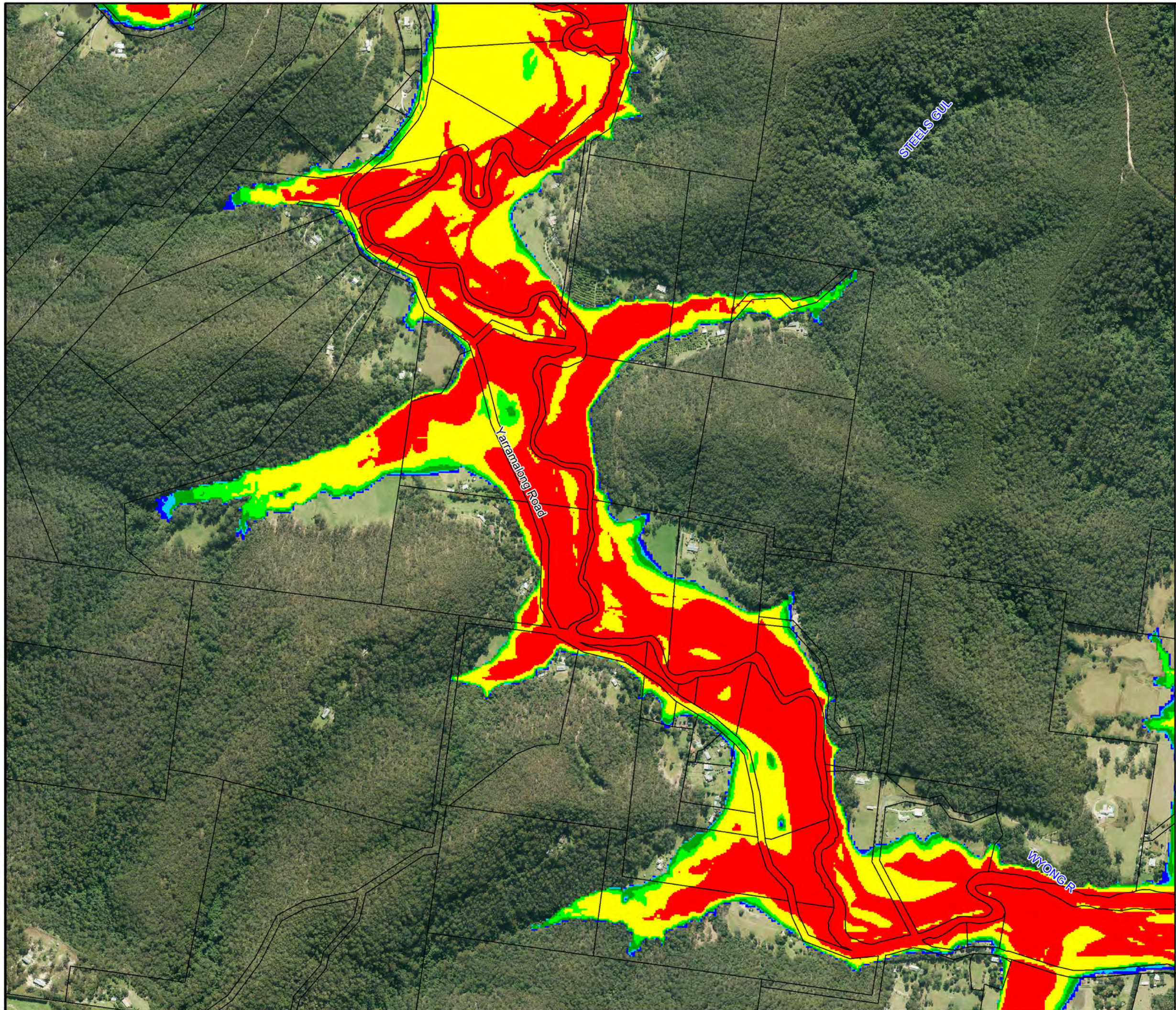
Notes:
Aerial photograph dated 2014



**Figure A5.9:
Provisional Flood
Hazard for the
1% AEP Flood**

Prepared By:
 Catchment Simulation Solutions
Suite 2.01, 210 George St
Sydney, NSW 2000

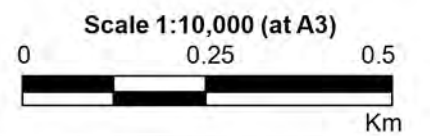
File Name: Figure A5.9 Provisional
Hazard 1% AEP Flood.wor




LEGEND

-  Critical Facility
- Hazards**
-  H1
-  H2
-  H3
-  H4
-  H5
-  H6

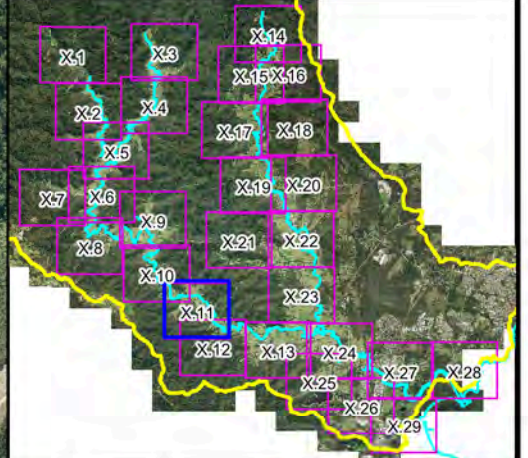
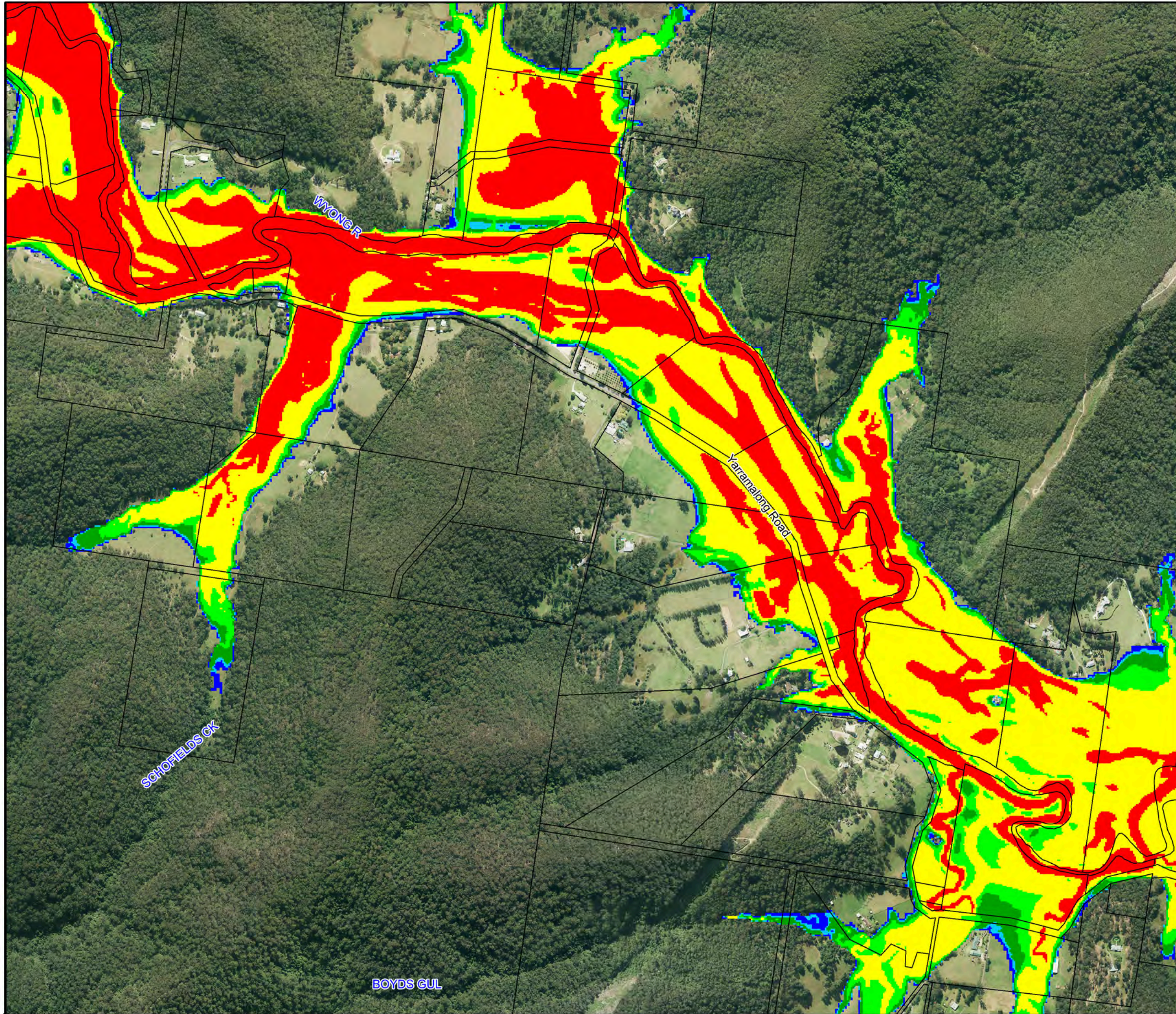
Notes:
Aerial photograph dated 2014



**Figure A5.10:
Provisional Flood
Hazard for the
1% AEP Flood**

Prepared By:
 **Catchment Simulation Solutions**
Suite 2.01, 210 George St
Sydney, NSW 2000

File Name: Figure A5.10 Provisional
Hazard 1% AEP Flood.wor



LEGEND

Critical Facility

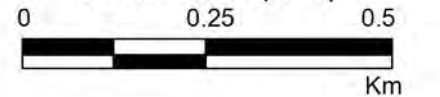
Hazards

- H1
- H2
- H3
- H4
- H5
- H6

Notes:
Aerial photograph dated 2014



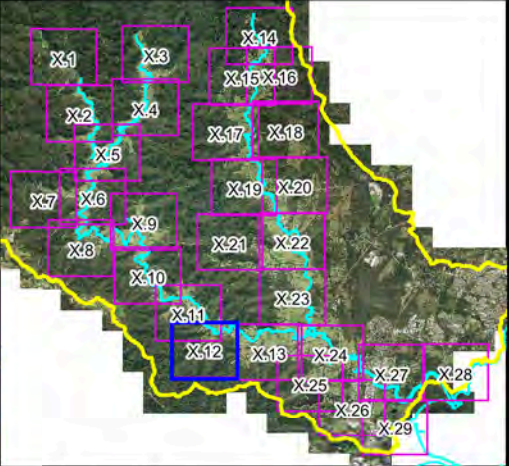
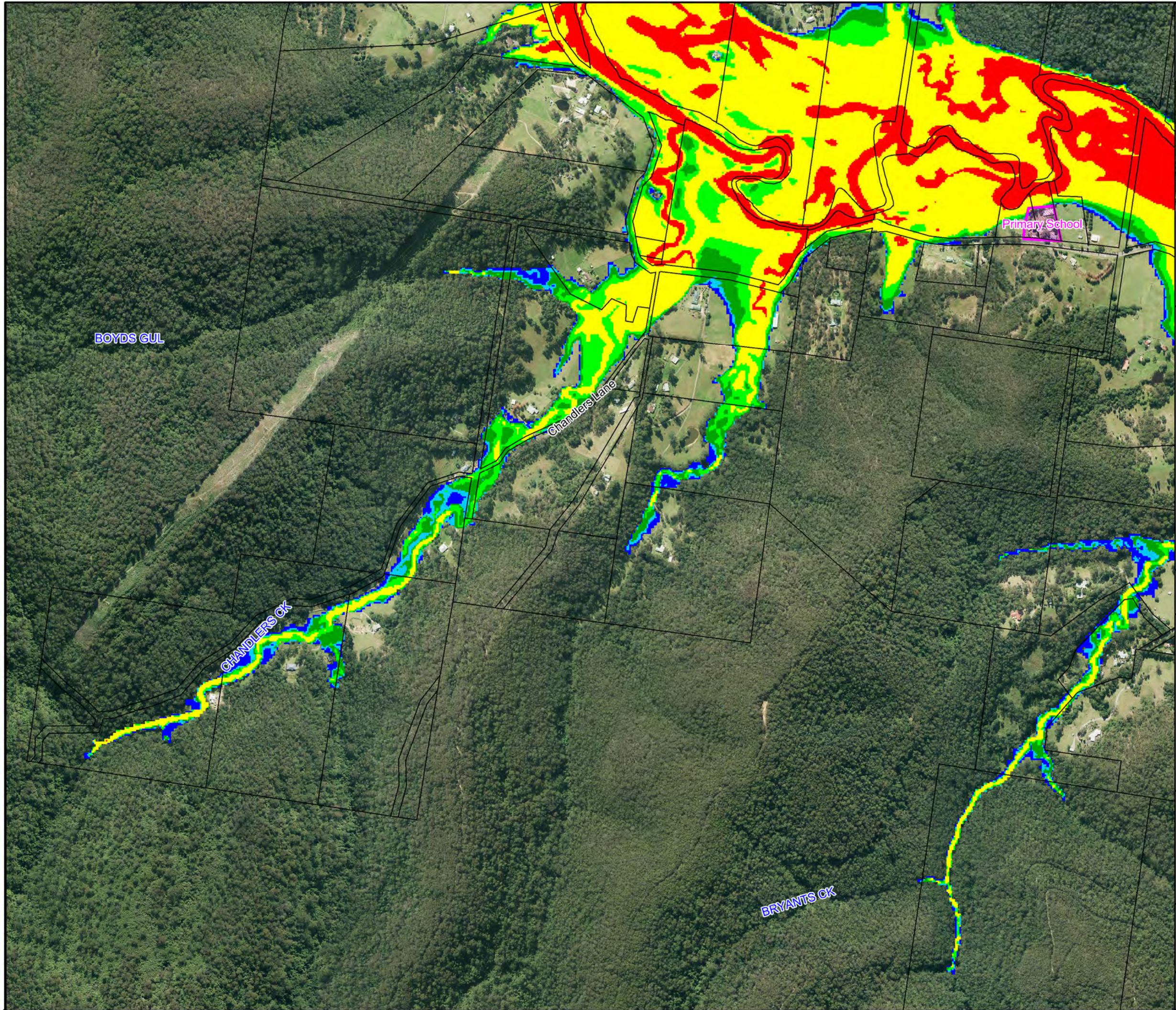
Scale 1:10,000 (at A3)



**Figure A5.11:
Provisional Flood
Hazard for the
1% AEP Flood**

Prepared By:
 Catchment Simulation Solutions
Suite 2.01, 210 George St
Sydney, NSW 2000

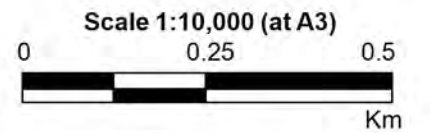
File Name: Figure A5.11 Provisional
Hazard 1% AEP Flood.wor




LEGEND

-  Critical Facility
- Hazards**
-  H1
-  H2
-  H3
-  H4
-  H5
-  H6

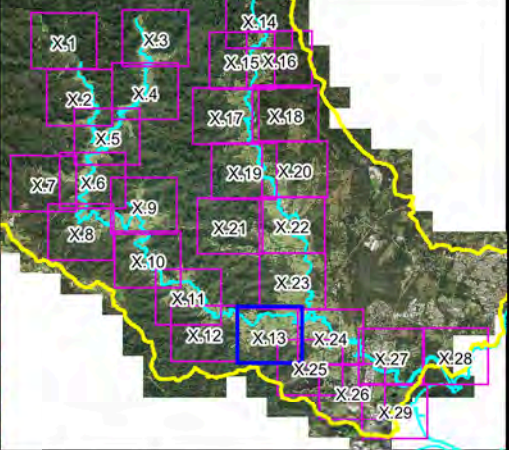
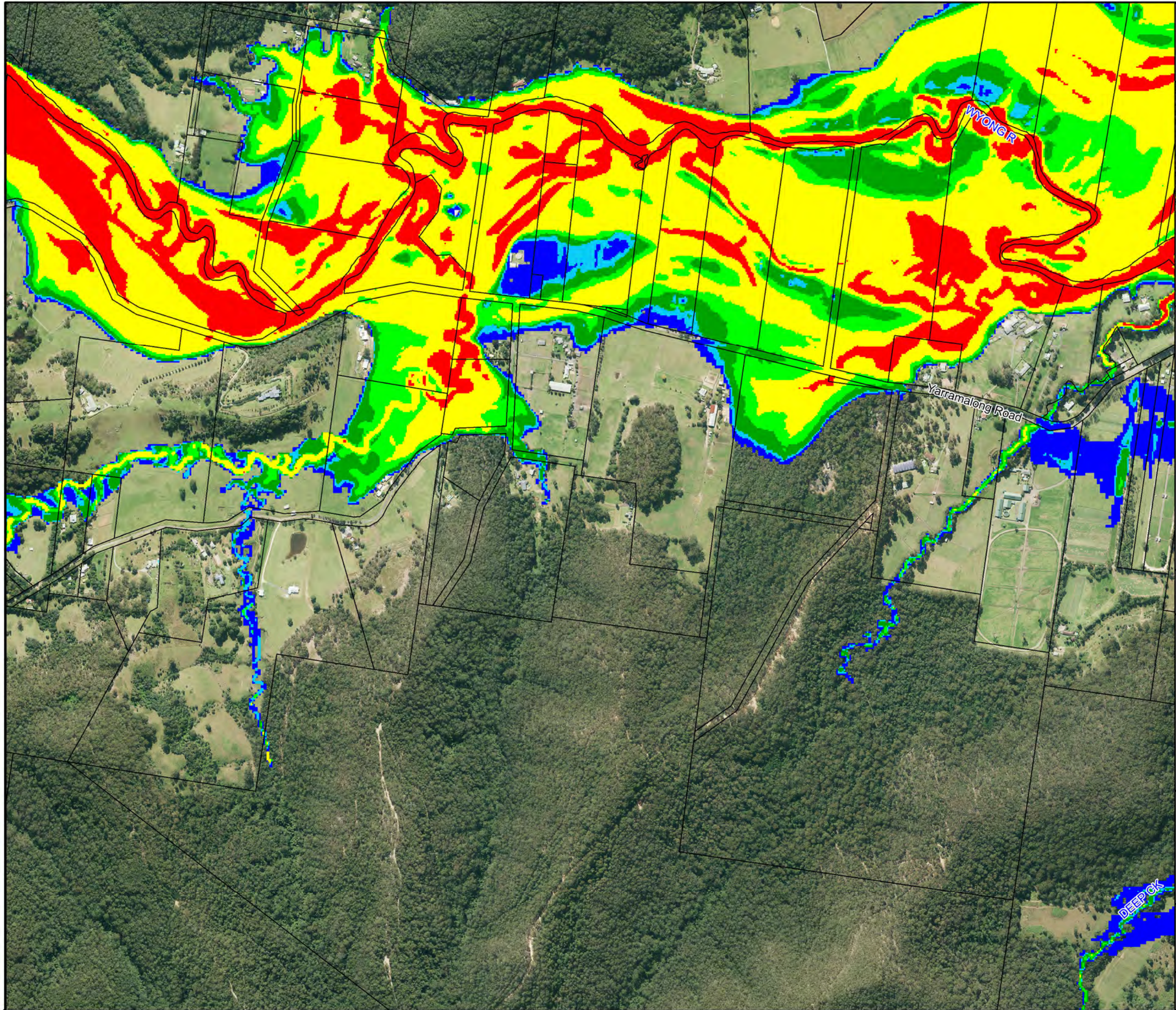
Notes:
Aerial photograph dated 2014



**Figure A5.12:
Provisional Flood
Hazard for the
1% AEP Flood**

Prepared By:
 **Catchment Simulation Solutions**
Suite 2.01, 210 George St
Sydney, NSW 2000

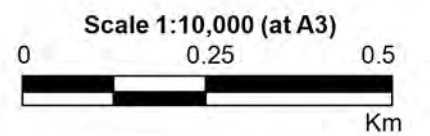
File Name: Figure A5.12 Provisional
Hazard 1% AEP Flood.wor




LEGEND

-  Critical Facility
- Hazards**
-  H1
-  H2
-  H3
-  H4
-  H5
-  H6

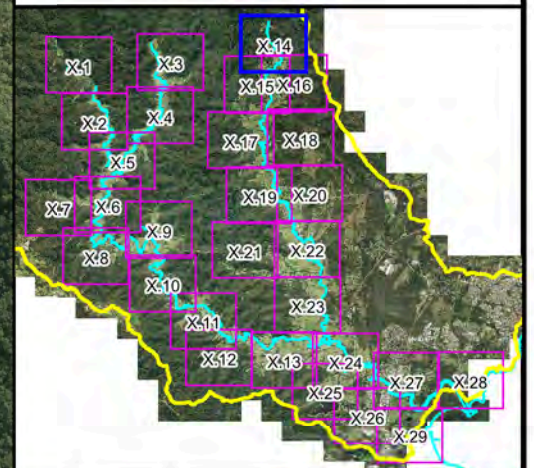
Notes:
Aerial photograph dated 2014



**Figure A5.13:
Provisional Flood
Hazard for the
1% AEP Flood**

Prepared By:
 Catchment Simulation Solutions
Suite 2.01, 210 George St
Sydney, NSW 2000







File Name: Figure A5.13 Provisional
Hazard 1% AEP Flood.wor



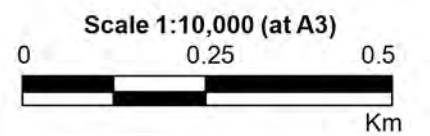
LEGEND

 Critical Facility


Hazards

-  H1
-  H2
-  H3
-  H4
-  H5
-  H6

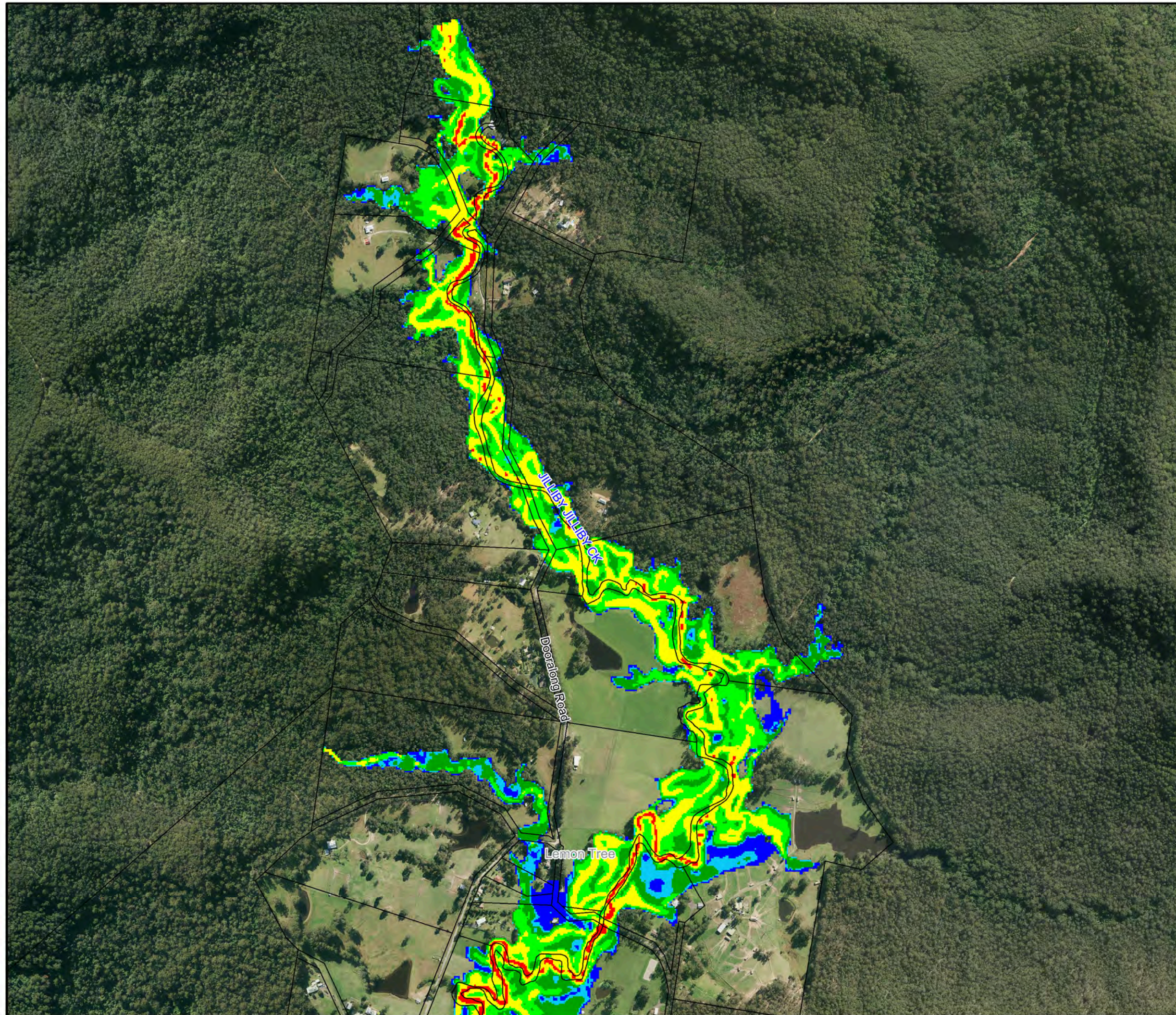
Notes:
Aerial photograph dated 2014

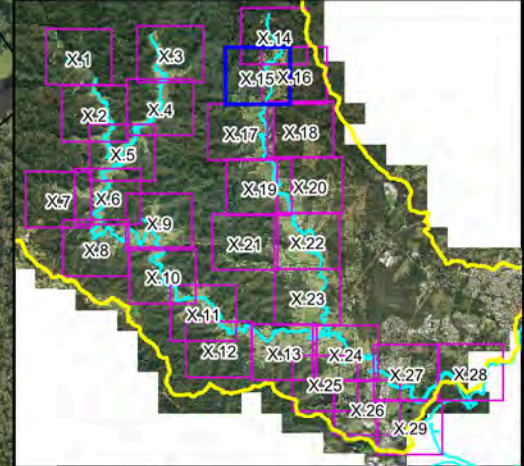


**Figure A5.14:
Provisional Flood
Hazard for the
1% AEP Flood**

Prepared By:
 **Catchment Simulation Solutions**
Suite 2.01, 210 George St
Sydney, NSW 2000

File Name: Figure A5.14 Provisional
Hazard 1% AEP Flood.wor









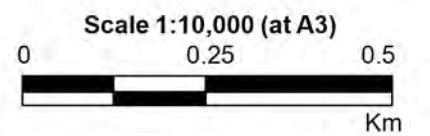
LEGEND

 Critical Facility


Hazards

-  H1
-  H2
-  H3
-  H4
-  H5
-  H6

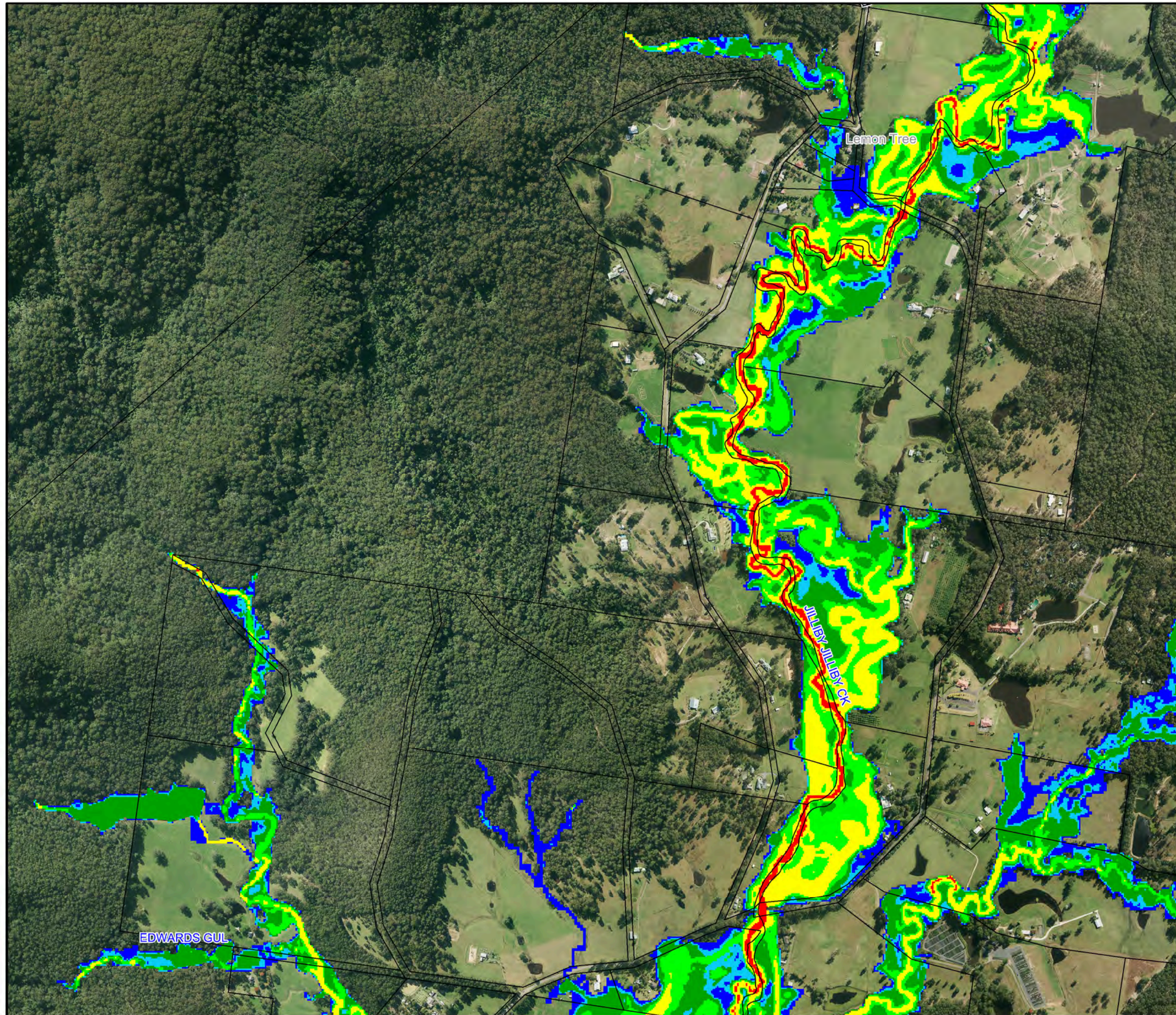
Notes:
Aerial photograph dated 2014

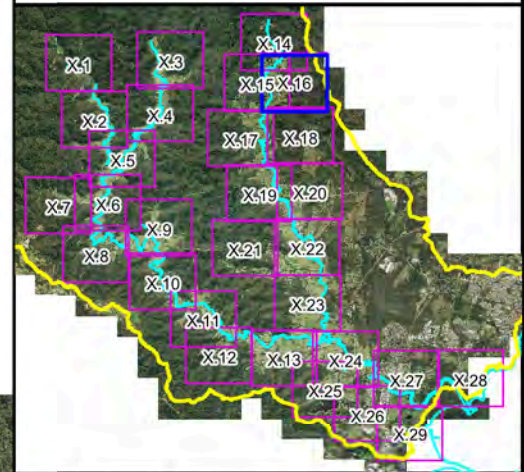
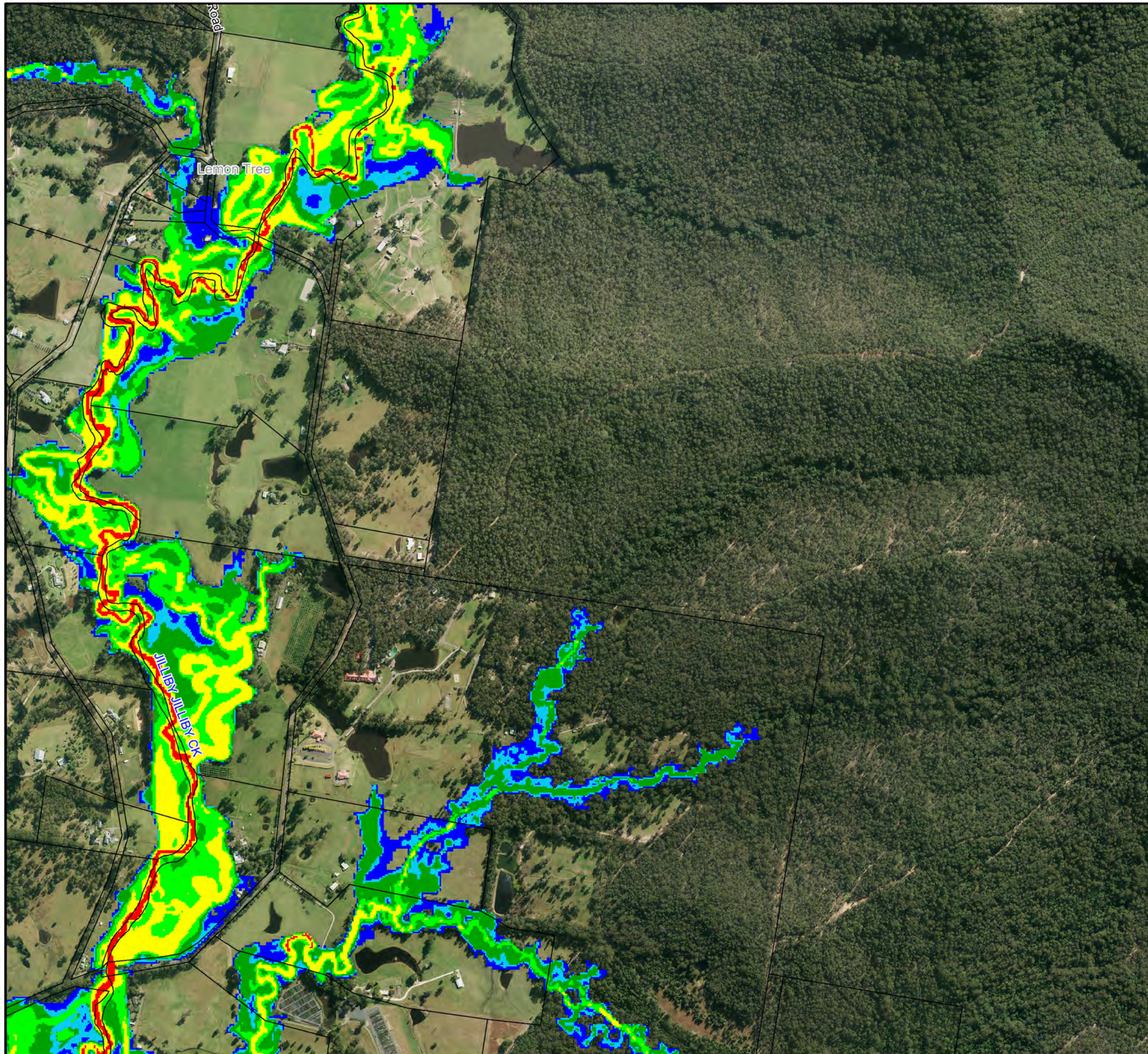


**Figure A5.15:
Provisional Flood
Hazard for the
1% AEP Flood**

Prepared By:
 Catchment Simulation Solutions
Suite 2.01, 210 George St
Sydney, NSW 2000

File Name: Figure A5.15 Provisional
Hazard 1% AEP Flood.wor

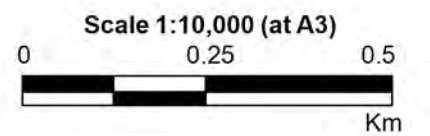





LEGEND

-  Critical Facility
- Hazards**
-  H1
-  H2
-  H3
-  H4
-  H5
-  H6

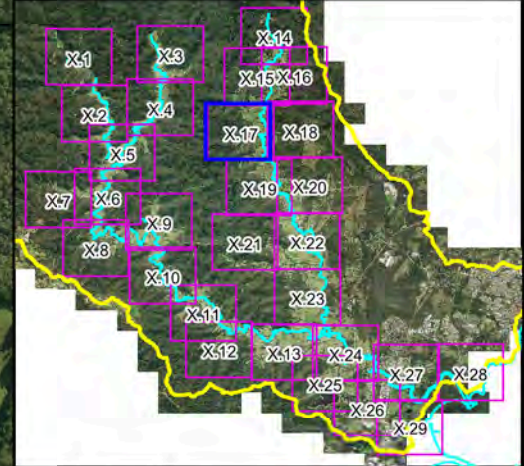
Notes:
Aerial photograph dated 2014



**Figure A5.16:
Provisional Flood
Hazard for the
1% AEP Flood**

Prepared By:
 **Catchment Simulation Solutions**
Suite 2.01, 210 George St
Sydney, NSW 2000

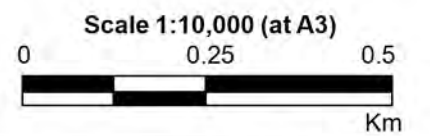
File Name: Figure A5.16 Provisional
Hazard 1% AEP Flood.wor




LEGEND

-  Critical Facility
- Hazards**
-  H1
-  H2
-  H3
-  H4
-  H5
-  H6

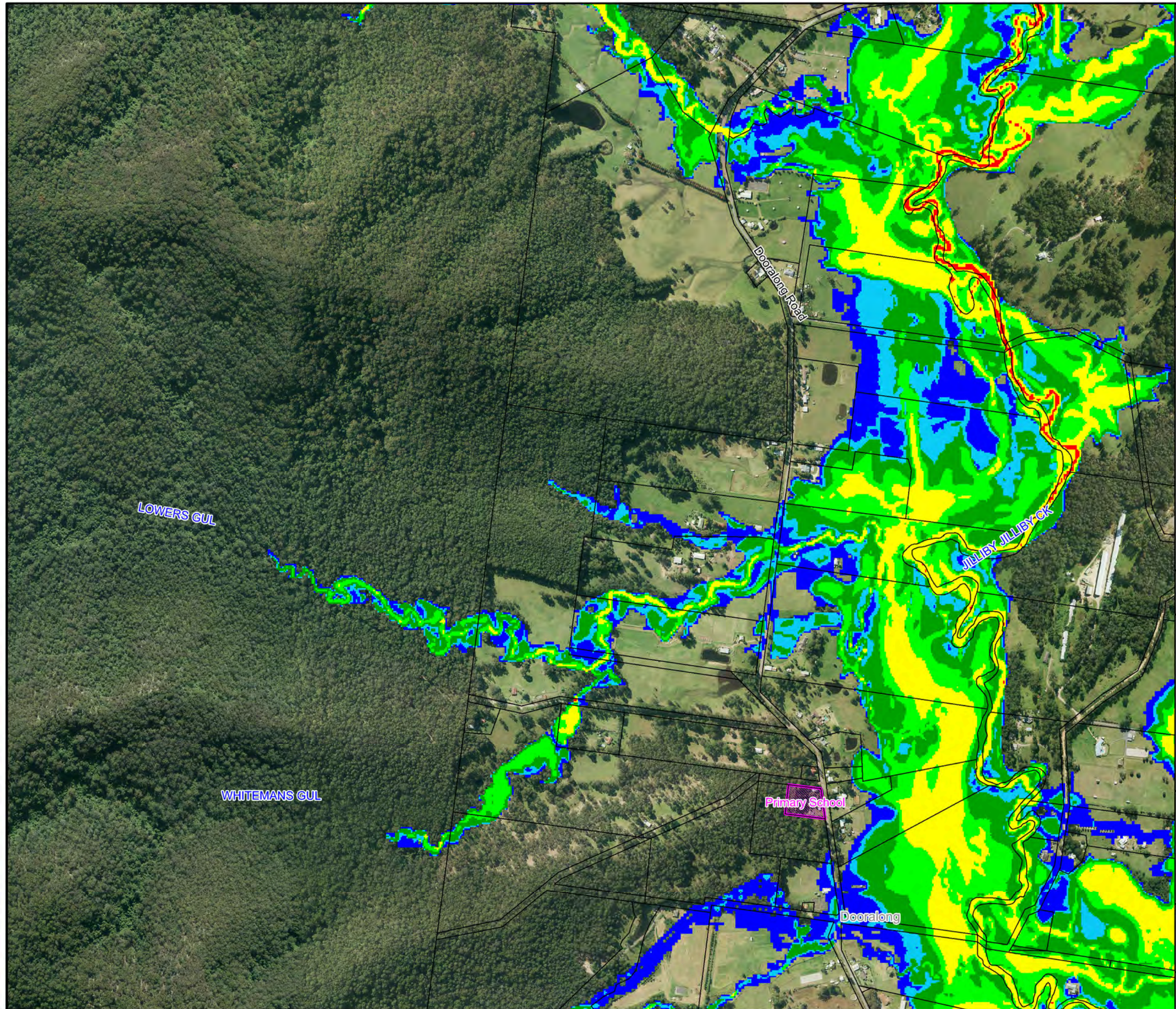
Notes:
Aerial photograph dated 2014

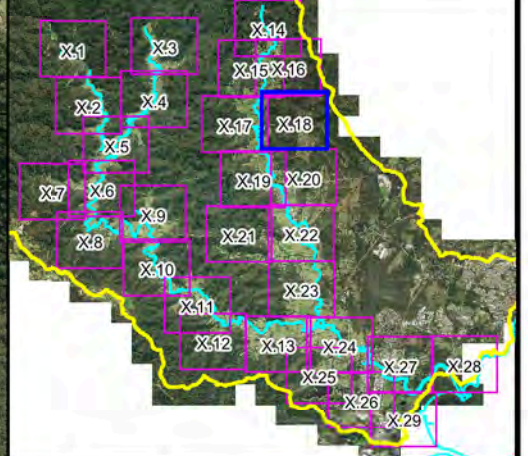
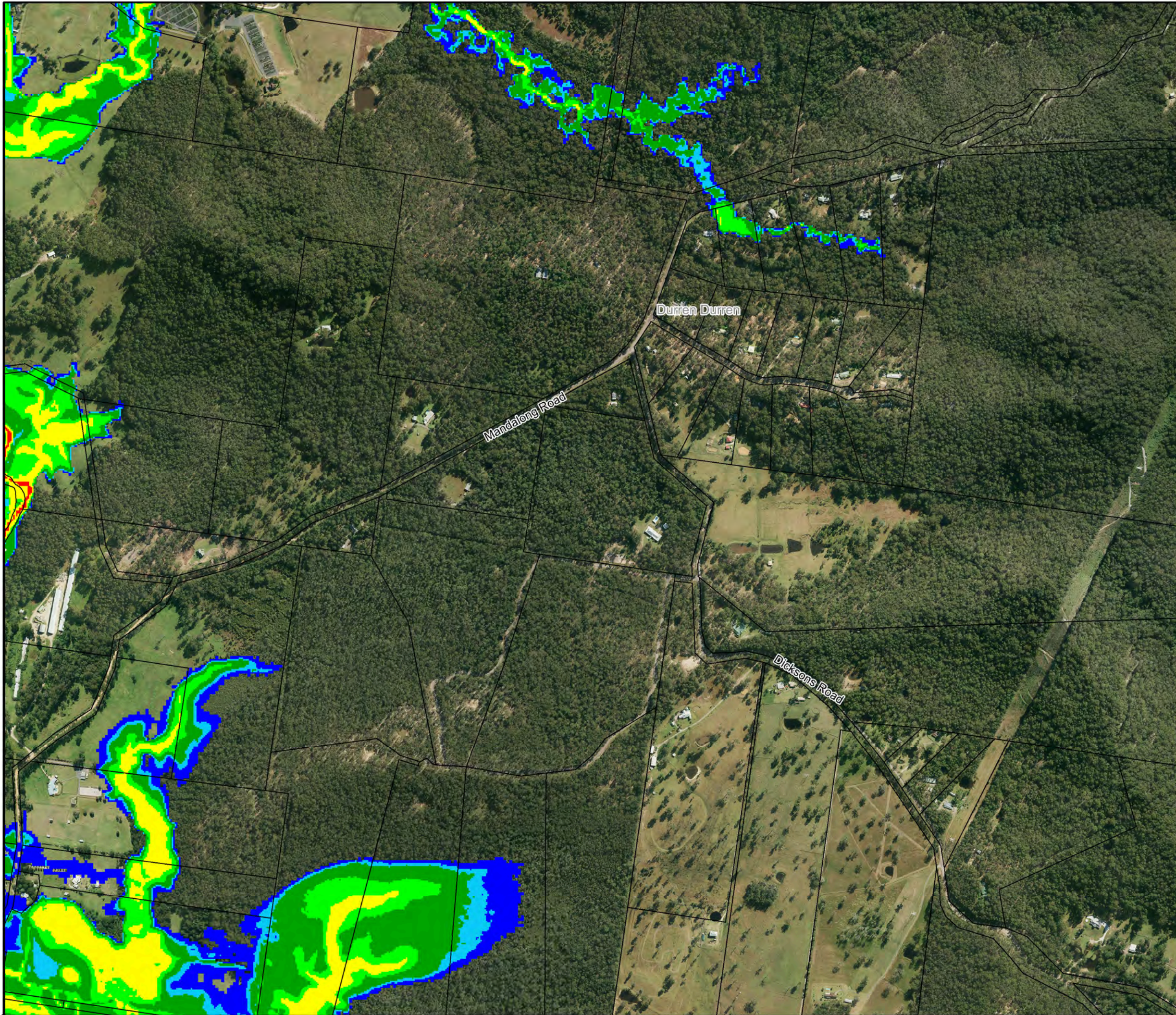


**Figure A5.17:
Provisional Flood
Hazard for the
1% AEP Flood**

Prepared By:
 **Catchment Simulation Solutions**
Suite 2.01, 210 George St
Sydney, NSW 2000

File Name: Figure A5.17 Provisional
Hazard 1% AEP Flood.wor





LEGEND

 Critical Facility

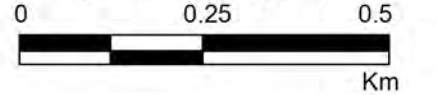
Hazards

-  H1
-  H2
-  H3
-  H4
-  H5
-  H6


Notes:
Aerial photograph dated 2014



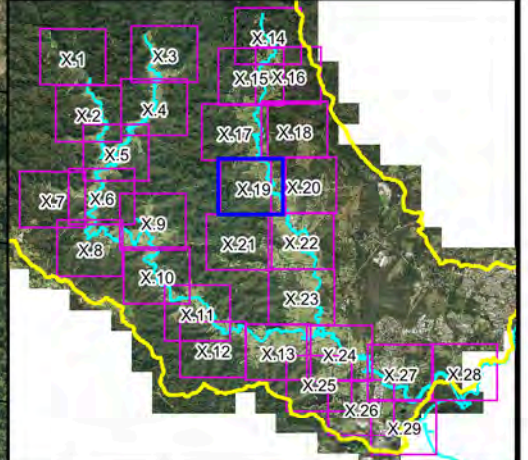
Scale 1:10,000 (at A3)



**Figure A5.18:
Provisional Flood
Hazard for the
1% AEP Flood**

Prepared By:
 Catchment Simulation Solutions
Suite 2.01, 210 George St
Sydney, NSW 2000


File Name: Figure A5.18 Provisional
Hazard 1% AEP Flood.wor



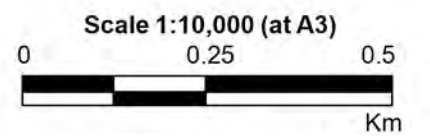
LEGEND

 Critical Facility


Hazards

-  H1
-  H2
-  H3
-  H4
-  H5
-  H6

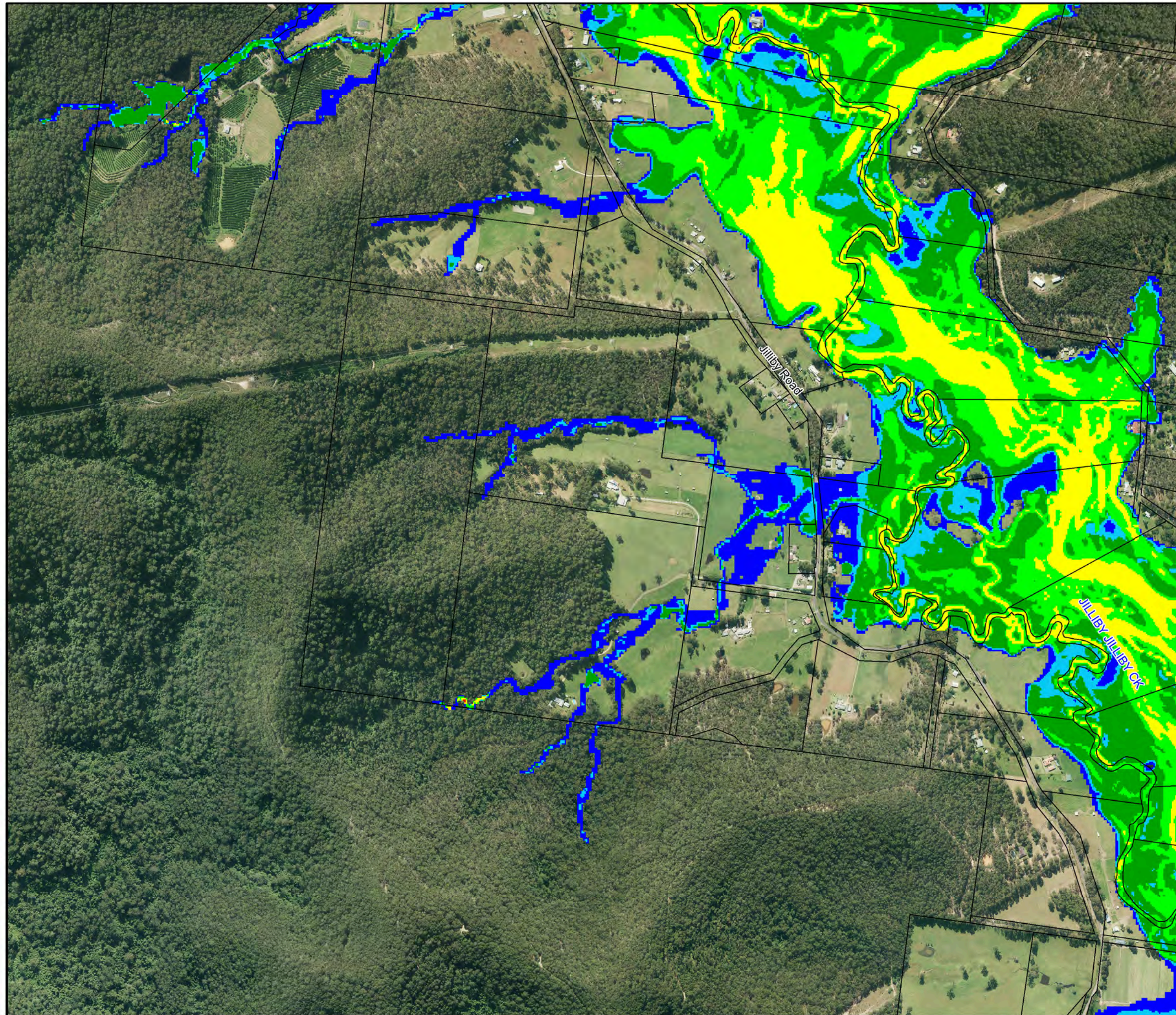
Notes:
Aerial photograph dated 2014

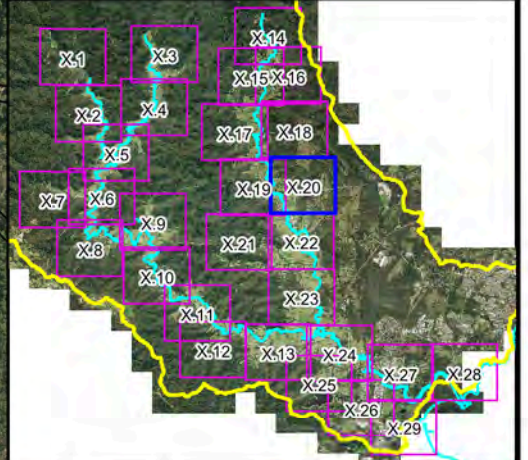
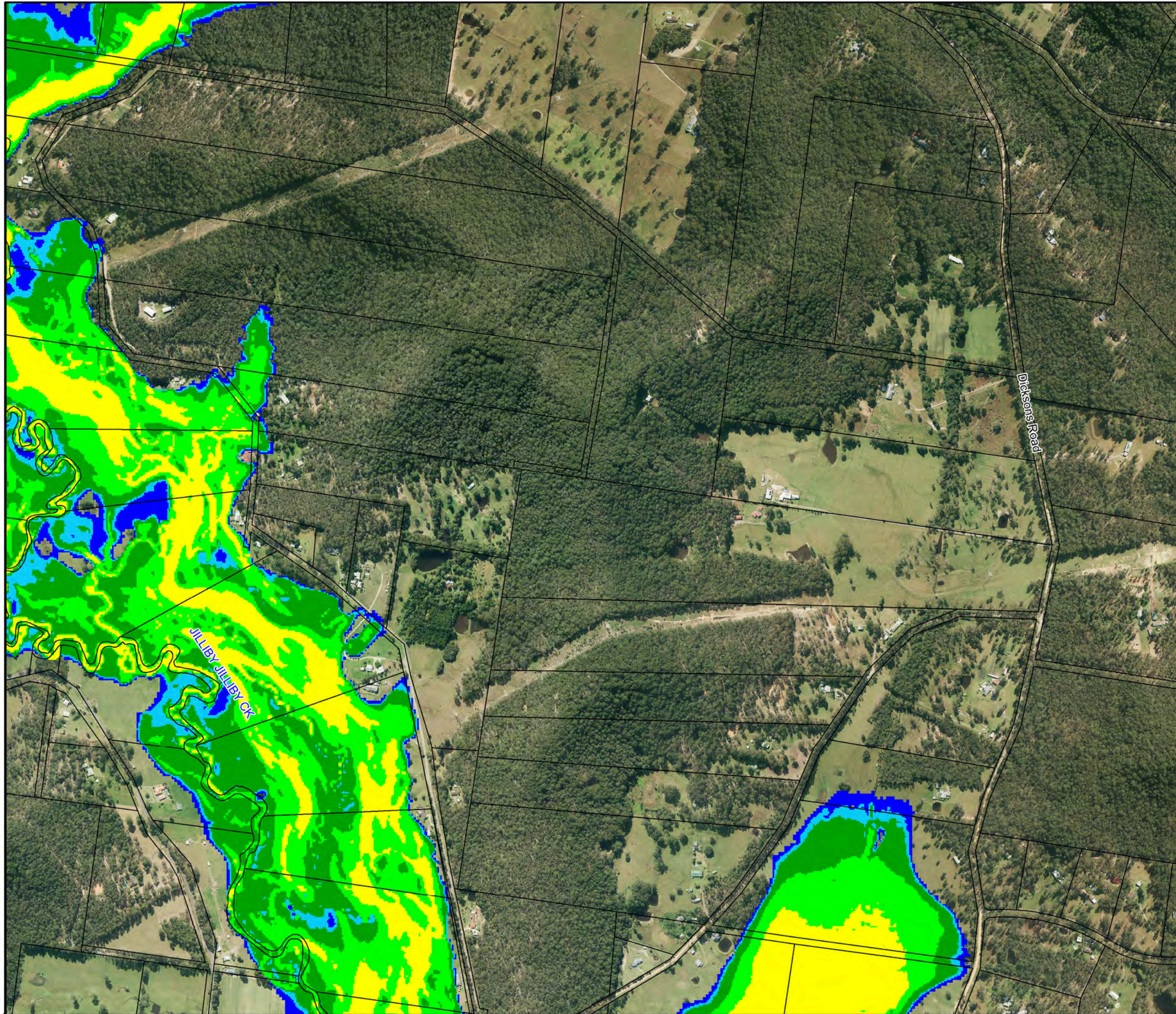


**Figure A5.19:
Provisional Flood
Hazard for the
1% AEP Flood**

Prepared By:
 **Catchment Simulation Solutions**
Suite 2.01, 210 George St
Sydney, NSW 2000

File Name: Figure A5.19 Provisional
Hazard 1% AEP Flood.wor











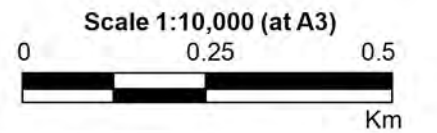
LEGEND

 Critical Facility


Hazards

-  H1
-  H2
-  H3
-  H4
-  H5
-  H6

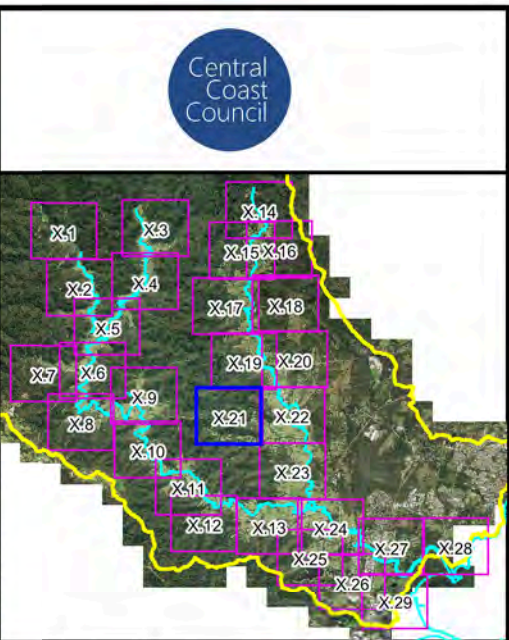
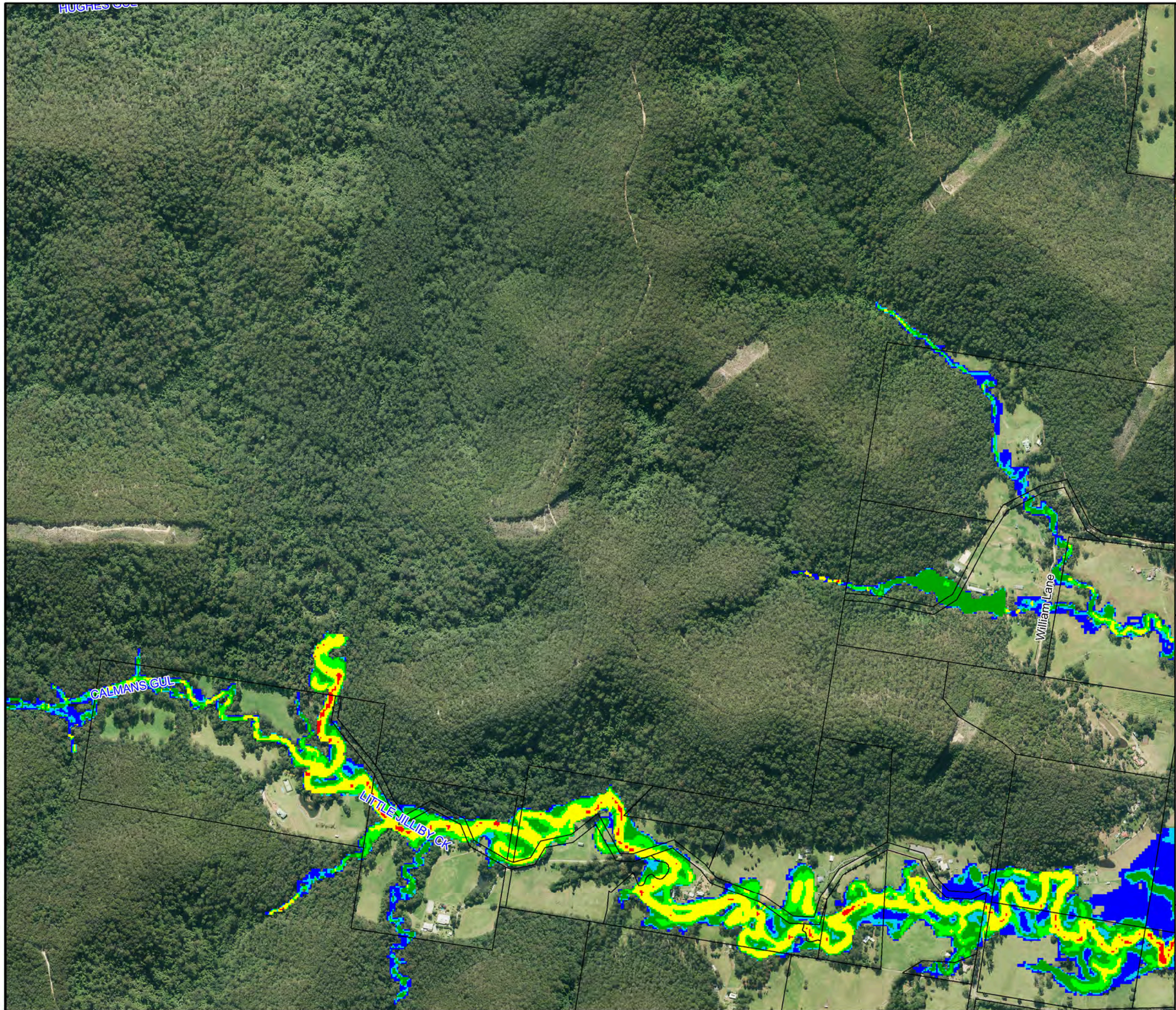
Notes:
Aerial photograph dated 2014



**Figure A5.20:
Provisional Flood
Hazard for the
1% AEP Flood**

Prepared By:
 Catchment Simulation Solutions
Suite 2.01, 210 George St
Sydney, NSW 2000

File Name: Figure A5.20 Provisional
Hazard 1% AEP Flood.wor



LEGEND

Critical Facility

Hazards

- H1
- H2
- H3
- H4
- H5
- H6

Notes:
Aerial photograph dated 2014

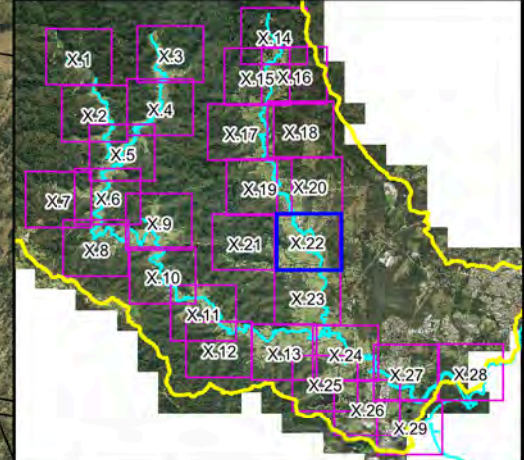
Scale 1:10,000 (at A3)

0 0.25 0.5
Km

**Figure A5.21:
Provisional Flood
Hazard for the
1% AEP Flood**

Prepared By:
 Catchment Simulation Solutions
Suite 2.01, 210 George St
Sydney, NSW 2000

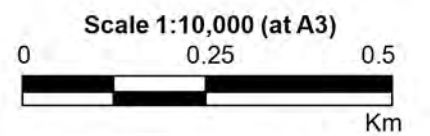
File Name: Figure A5.21 Provisional
Hazard 1% AEP Flood.wor



LEGEND

- Critical Facility
- Hazards**
- H1
- H2
- H3
- H4
- H5
- H6

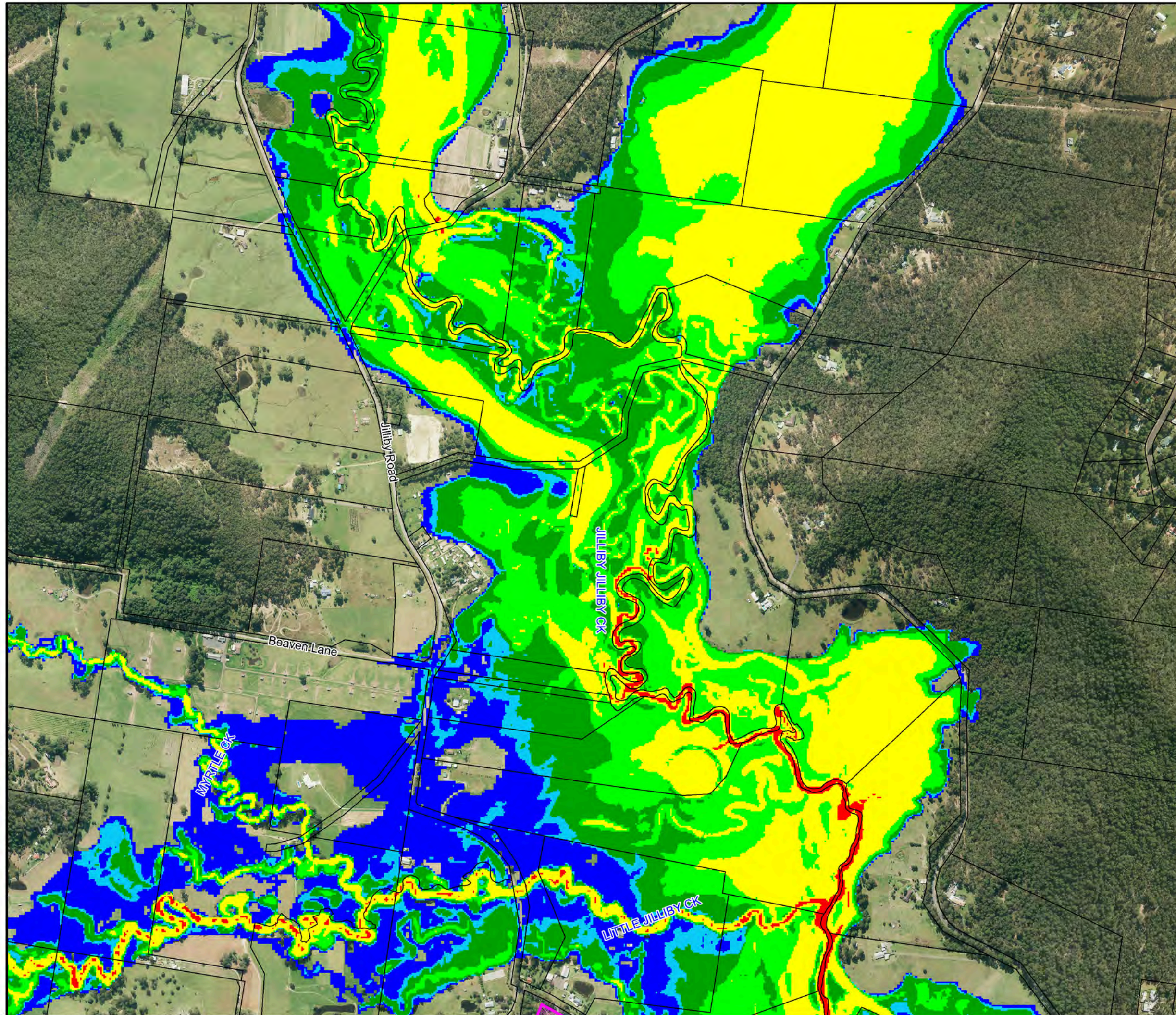
Notes:
Aerial photograph dated 2014

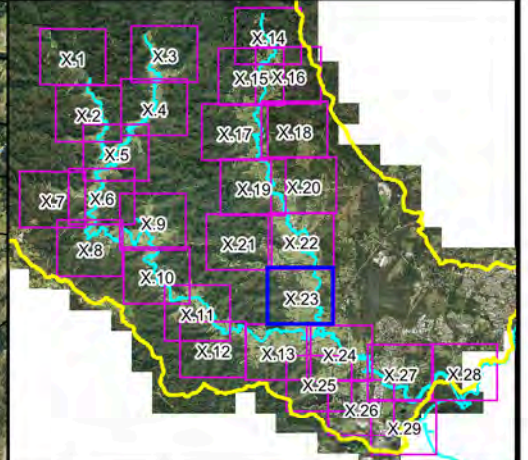
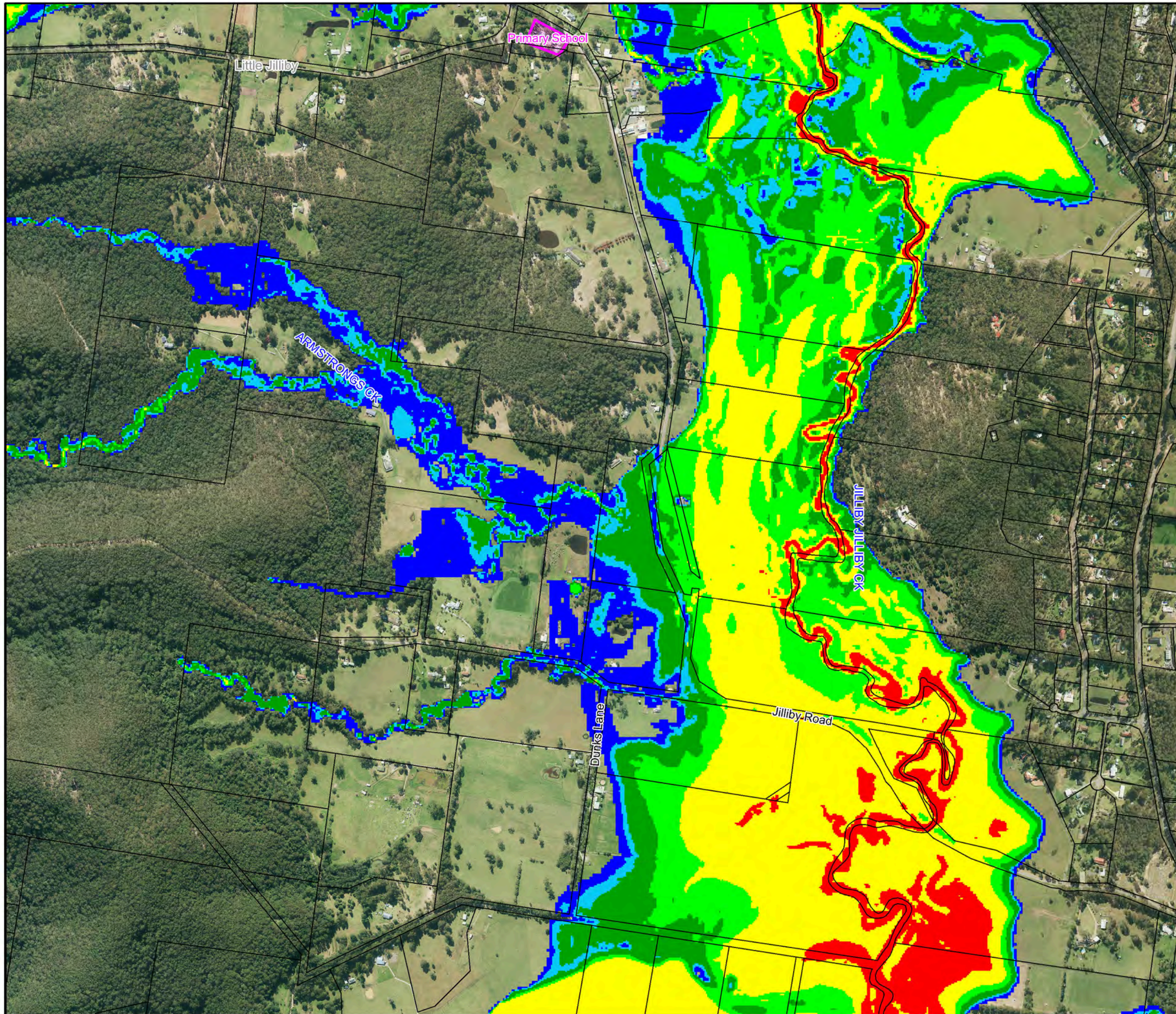


**Figure A5.22:
Provisional Flood
Hazard for the
1% AEP Flood**

Prepared By:
 Catchment Simulation Solutions
Suite 2.01, 210 George St
Sydney, NSW 2000

File Name: Figure A5.22 Provisional
Hazard 1% AEP Flood.wor

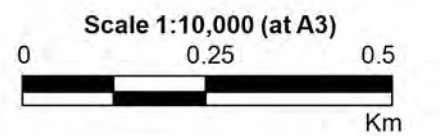





LEGEND

-  Critical Facility
- Hazards**
-  H1
-  H2
-  H3
-  H4
-  H5
-  H6

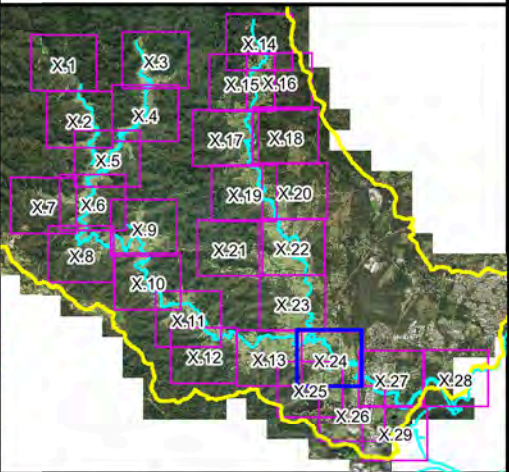
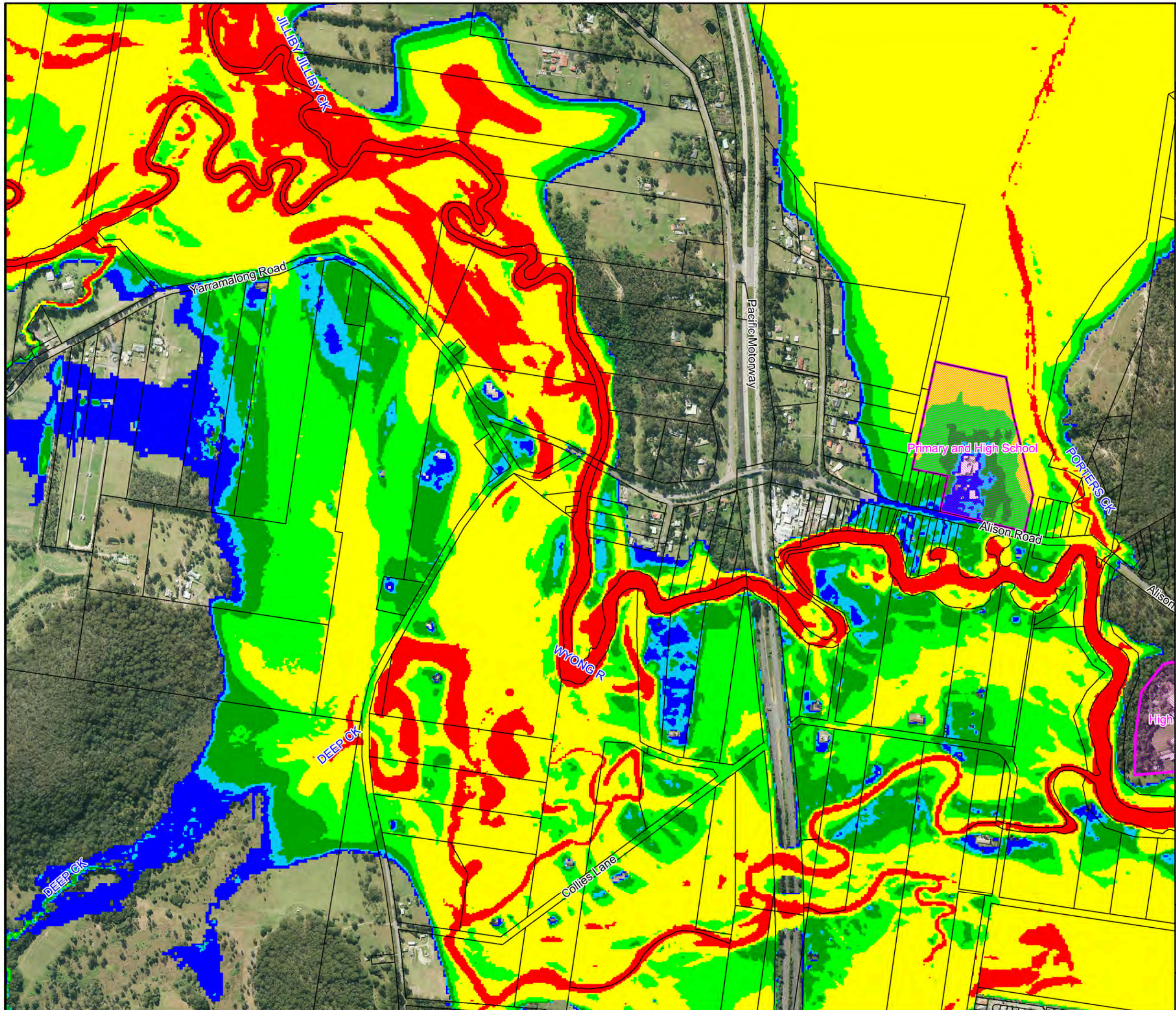
Notes:
Aerial photograph dated 2014



**Figure A5.23:
Provisional Flood
Hazard for the
1% AEP Flood**

Prepared By:
 **Catchment Simulation Solutions**
Suite 2.01, 210 George St
Sydney, NSW 2000

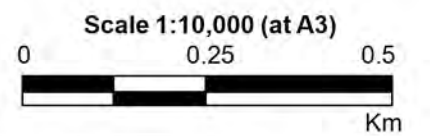
File Name: Figure A5.23 Provisional
Hazard 1% AEP Flood.wor




LEGEND

-  Critical Facility
- Hazards**
-  H1
-  H2
-  H3
-  H4
-  H6

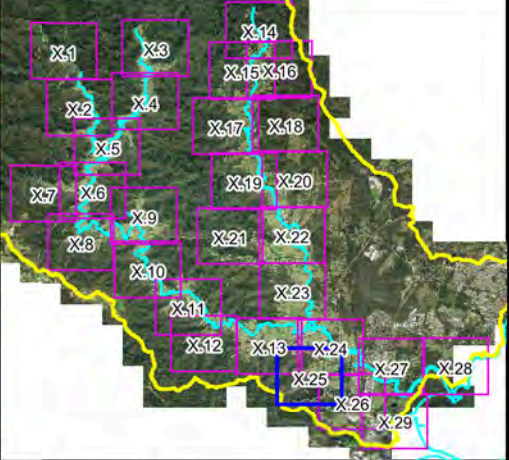
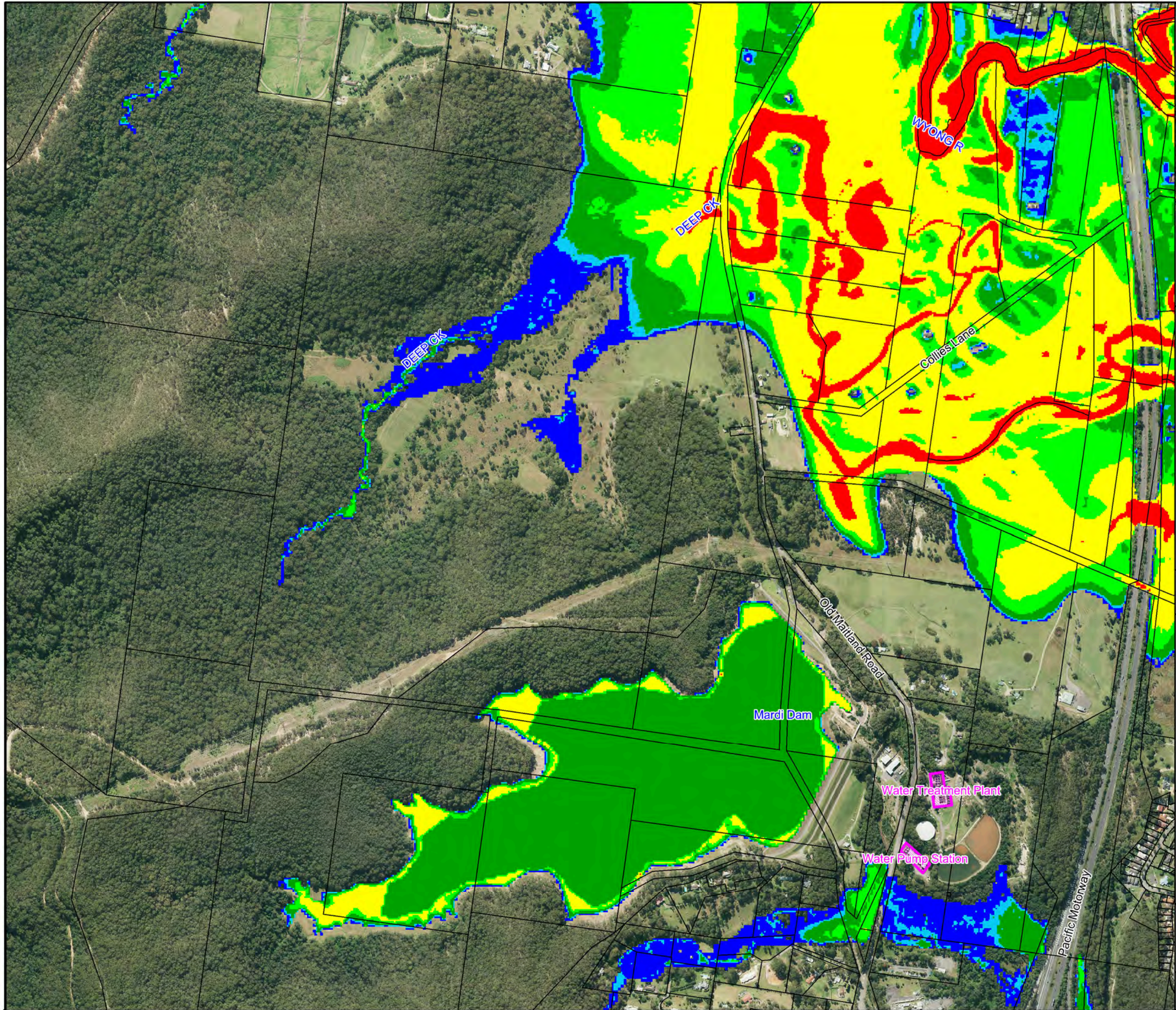
Notes:
Aerial photograph dated 2014



**Figure A5.24:
Provisional Flood
Hazard for the
1% AEP Flood**

Prepared By:
 **Catchment Simulation Solutions**
Suite 2.01, 210 George St
Sydney, NSW 2000

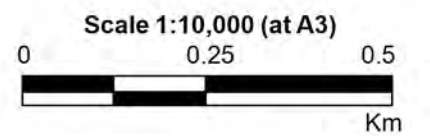
File Name: Figure A5.24 Provisional
Hazard 1% AEP Flood.wor




LEGEND

-  Critical Facility
- Hazards**
-  H1
-  H2
-  H3
-  H4
-  H5
-  H6

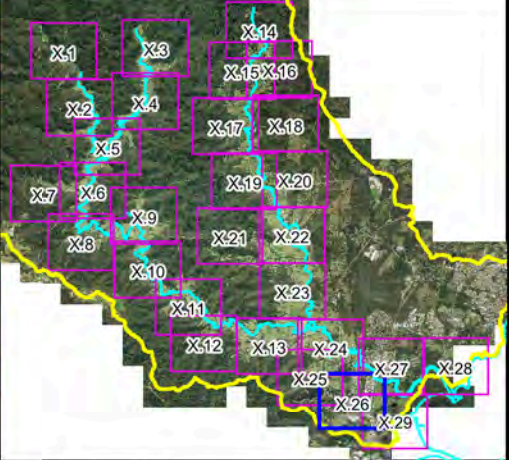
Notes:
Aerial photograph dated 2014



**Figure A5.25:
Provisional Flood
Hazard for the
1% AEP Flood**

Prepared By:
 **Catchment Simulation Solutions**
Suite 2.01, 210 George St
Sydney, NSW 2000

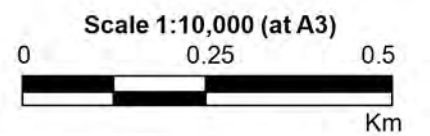
File Name: Figure A5.25 Provisional
Hazard 1% AEP Flood.wor




LEGEND

-  Critical Facility
- Hazards**
-  H1
-  H2
-  H3
-  H4
-  H5
-  H6

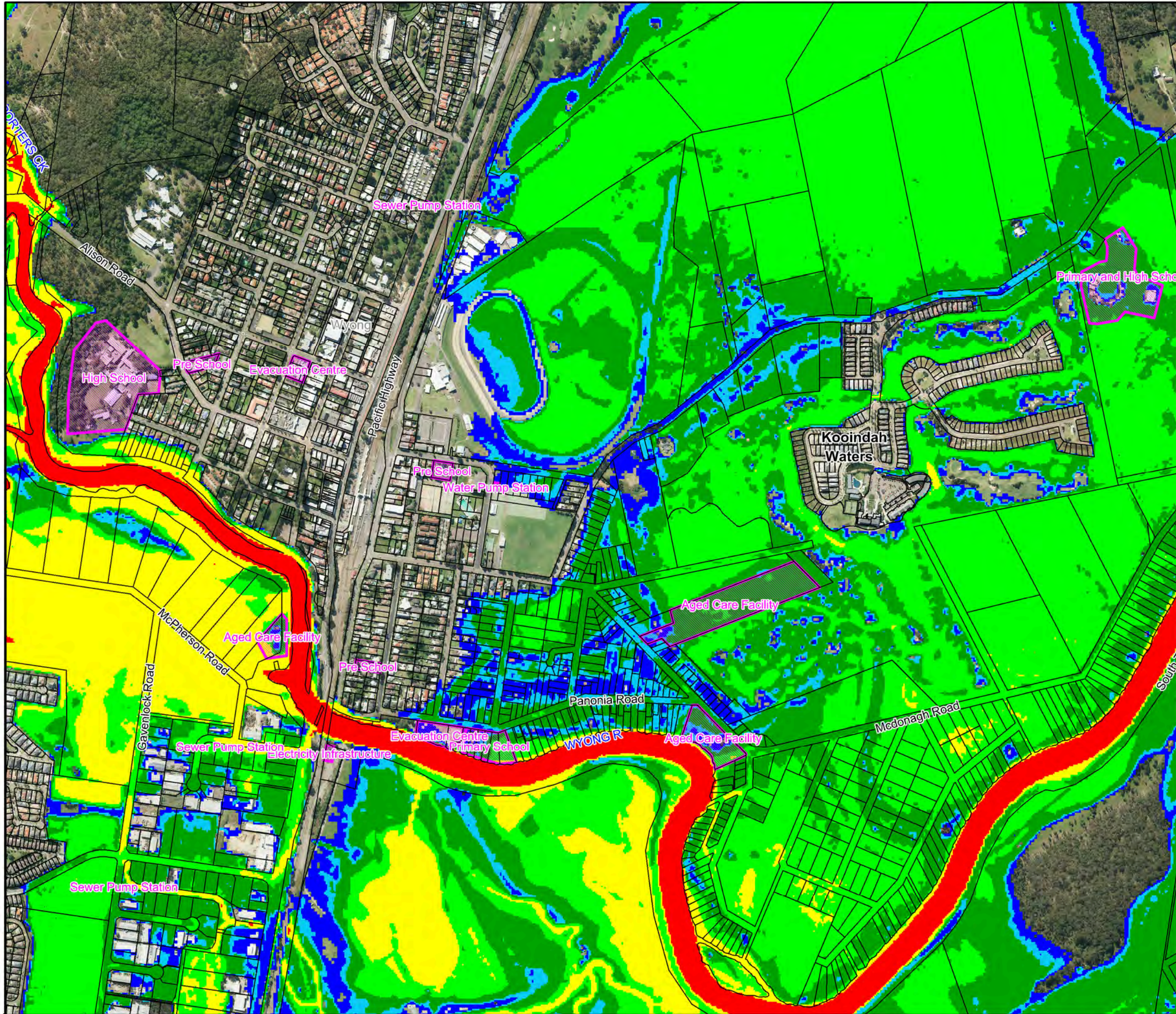
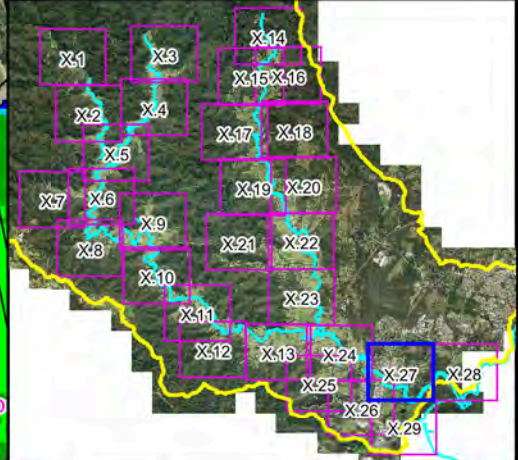
Notes:
Aerial photograph dated 2014










**Figure A5.26:
Provisional Flood
Hazard for the
1% AEP Flood**

Prepared By:
 **Catchment Simulation Solutions**
Suite 2.01, 210 George St
Sydney, NSW 2000

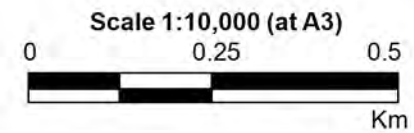
File Name: Figure A5.26 Provisional
Hazard 1% AEP Flood.wor




LEGEND

-  Critical Facility
- Hazards**
-  H1
-  H2
-  H3
-  H4
-  H5
-  H6

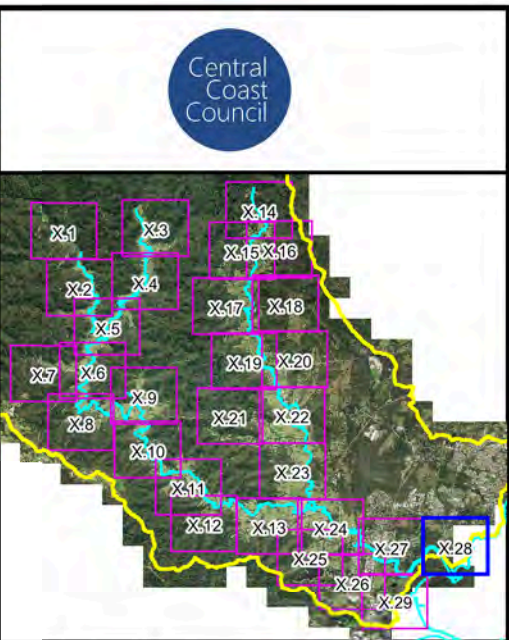
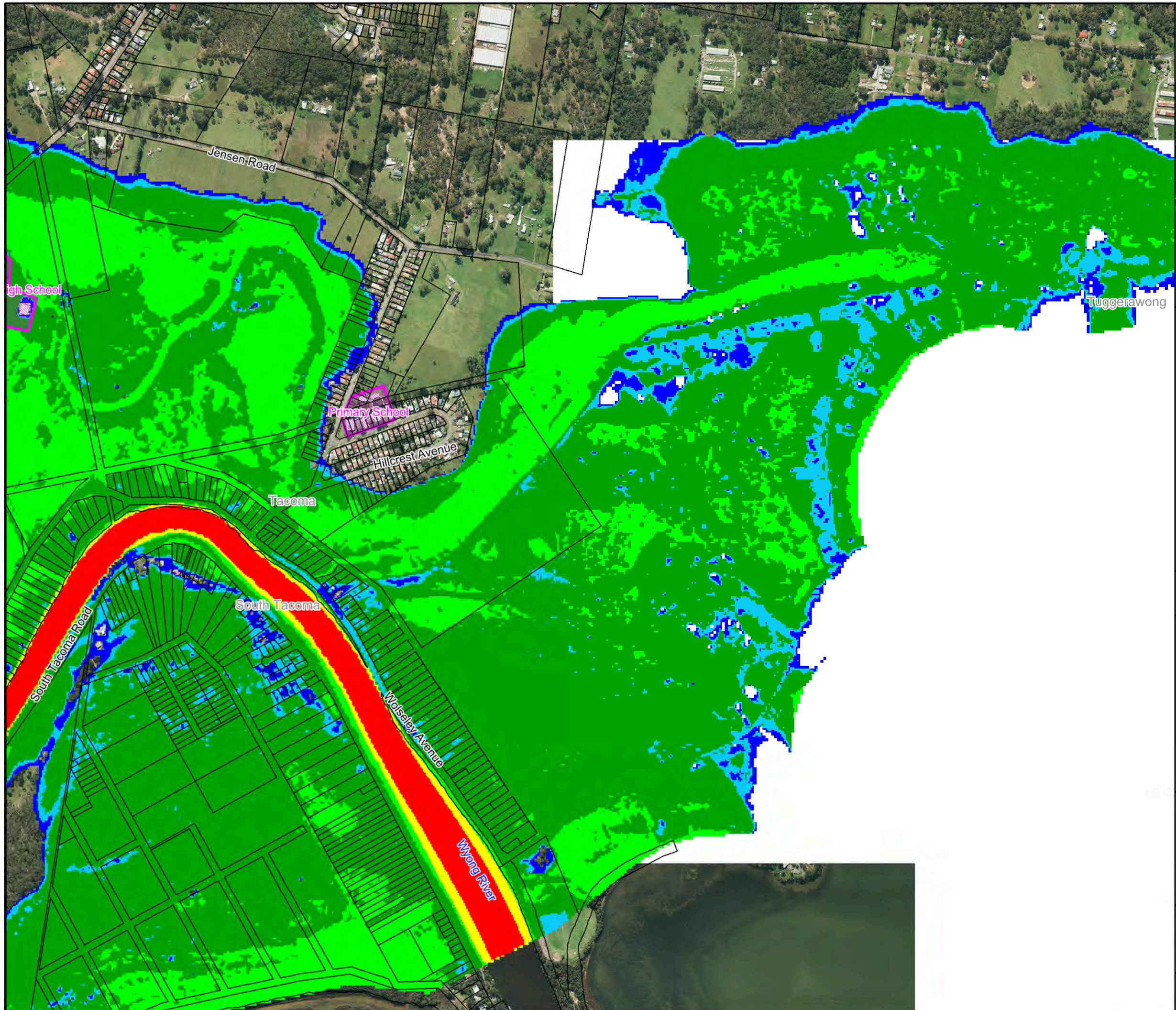
Notes:
Aerial photograph dated 2014



**Figure A5.27:
Provisional Flood
Hazard for the
1% AEP Flood**

Prepared By:
 Catchment Simulation Solutions
Suite 2.01, 210 George St
Sydney, NSW 2000

File Name: Figure A5.27 Provisional
Hazard 1% AEP Flood.wor

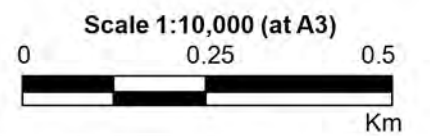


Central Coast Council


LEGEND

-  Critical Facility
- Hazards**
-  H1
-  H2
-  H3
-  H4
-  H5
-  H6

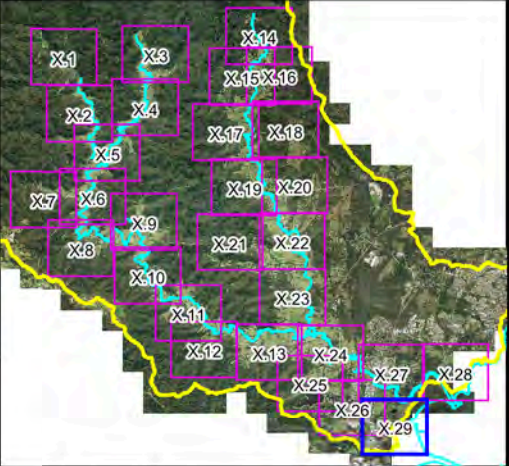
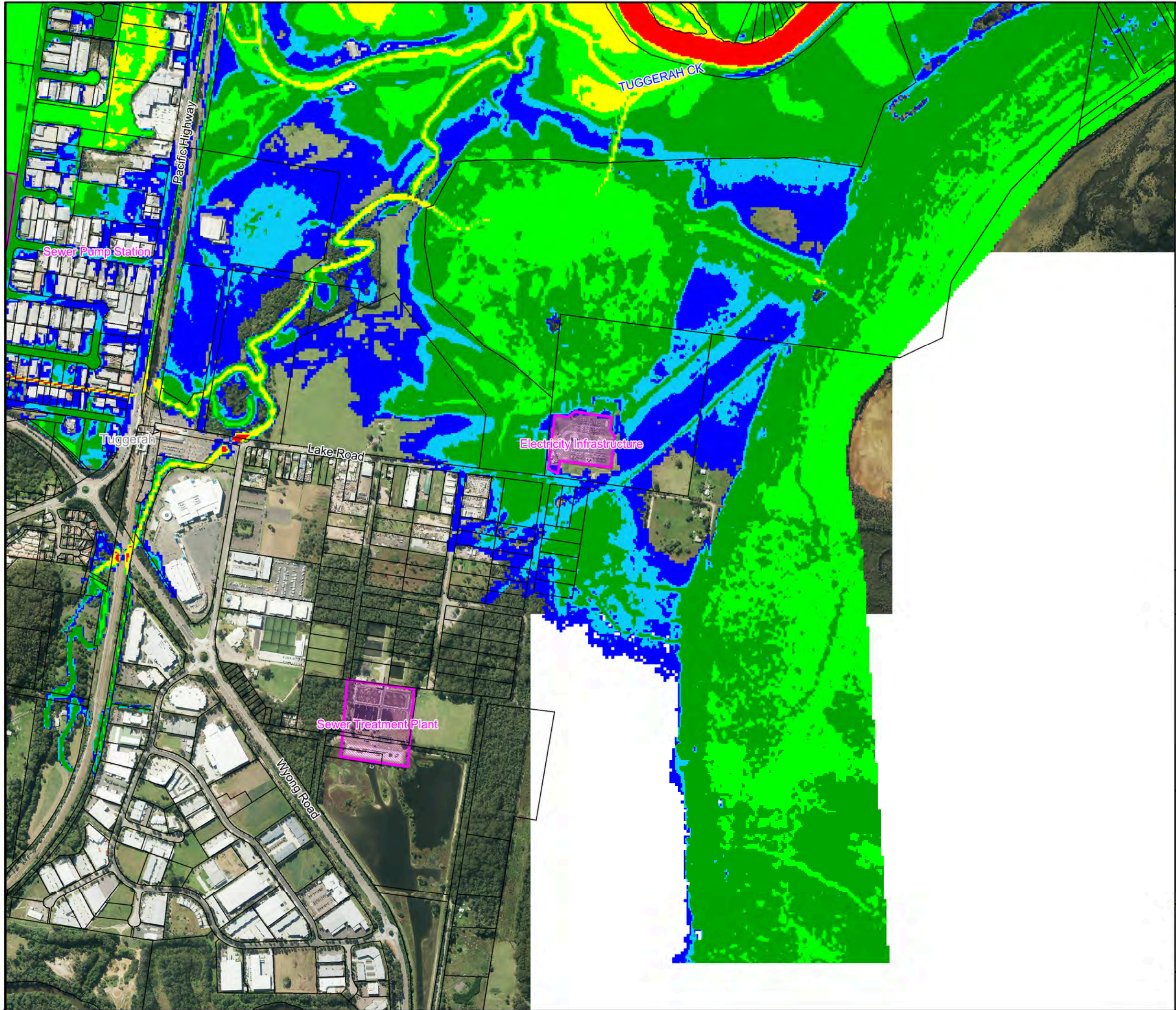
Notes:
Aerial photograph dated 2014



**Figure A5.28:
Provisional Flood
Hazard for the
1% AEP Flood**

Prepared By:
 **Catchment Simulation Solutions**
Suite 2.01, 210 George St
Sydney, NSW 2000

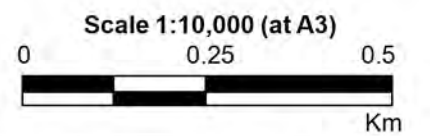
File Name: Figure A5.28 Provisional
Hazard 1% AEP Flood.wor




LEGEND

-  Critical Facility
- Hazards**
-  H1
-  H2
-  H3
-  H4
-  H5
-  H6

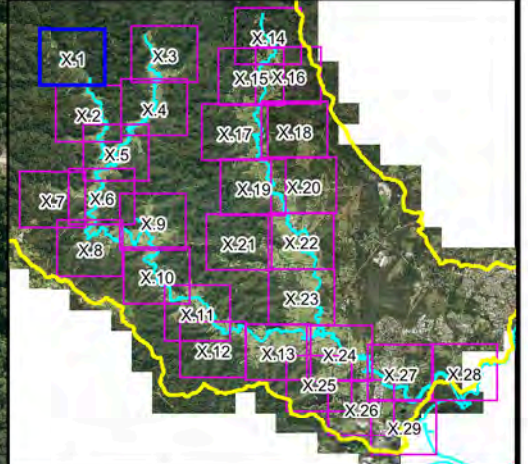
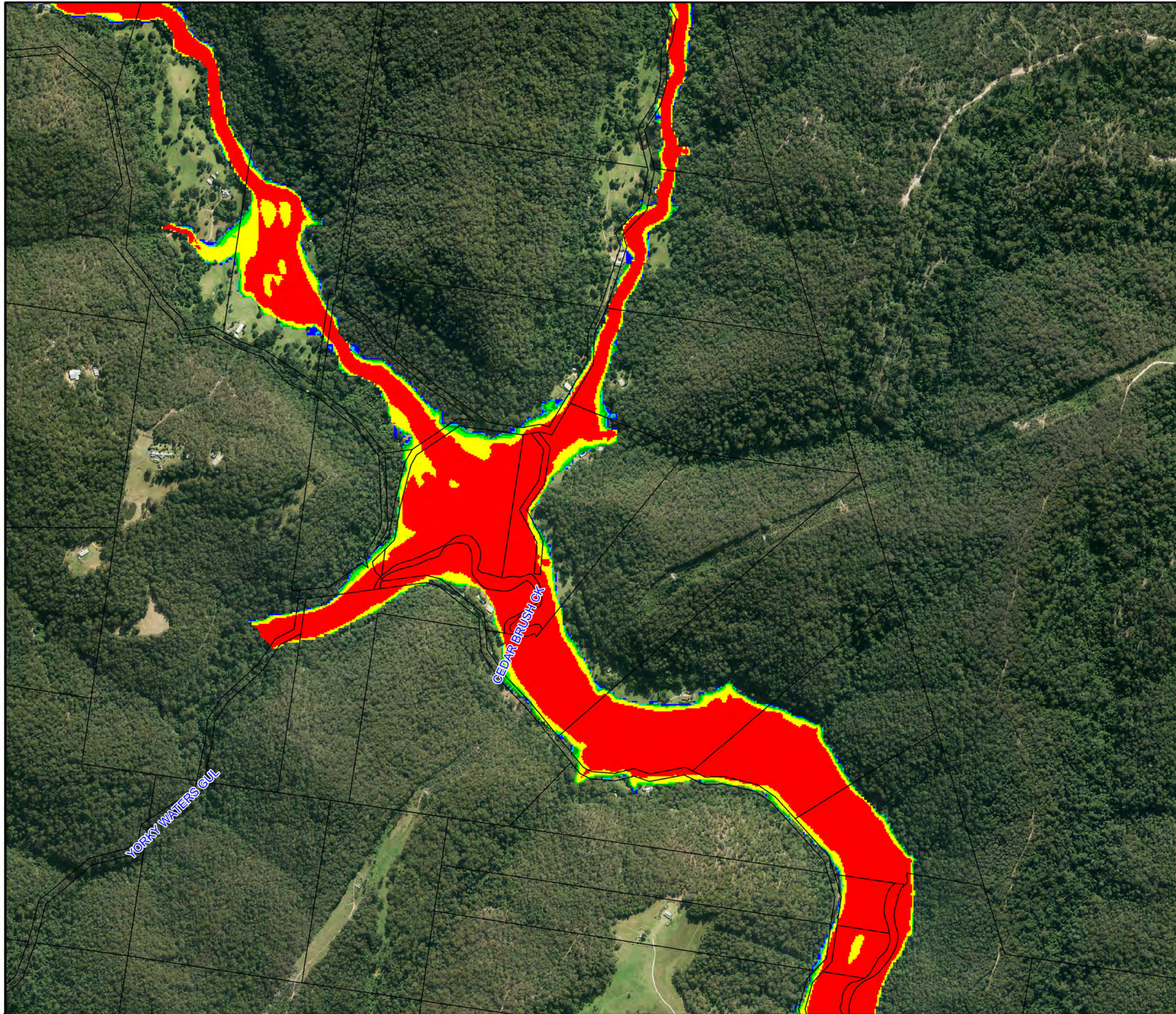
Notes:
Aerial photograph dated 2014



**Figure A5.29:
Provisional Flood
Hazard for the
1% AEP Flood**

Prepared By:
 **Catchment Simulation Solutions**
Suite 2.01, 210 George St
Sydney, NSW 2000

File Name: Figure A5.29 Provisional
Hazard 1% AEP Flood.wor



LEGEND

Critical Facility

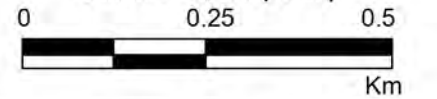
Hazards

- H1
- H2
- H3
- H4
- H5
- H6

Notes:
Aerial photograph dated 2014



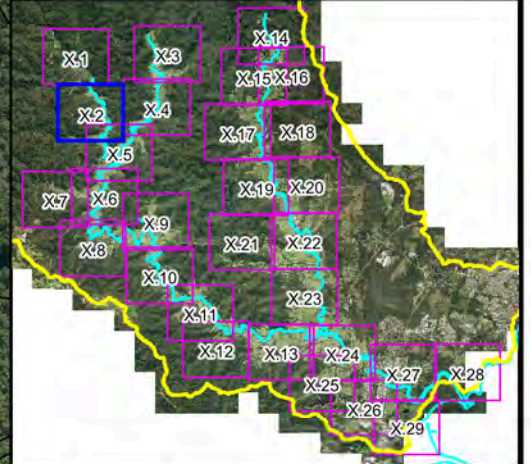
Scale 1:10,000 (at A3)



**Figure A6.1:
Provisional Flood
Hazard for the
PMF**

Prepared By:
 Catchment Simulation Solutions
Suite 2.01, 210 George St
Sydney, NSW 2000





File Name: Figure A6.1 Provisional Hazard PMF.wor



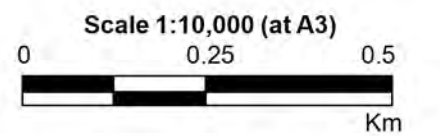
LEGEND

 Critical Facility


Hazards

-  H1
-  H2
-  H3
-  H4
-  H5
-  H6

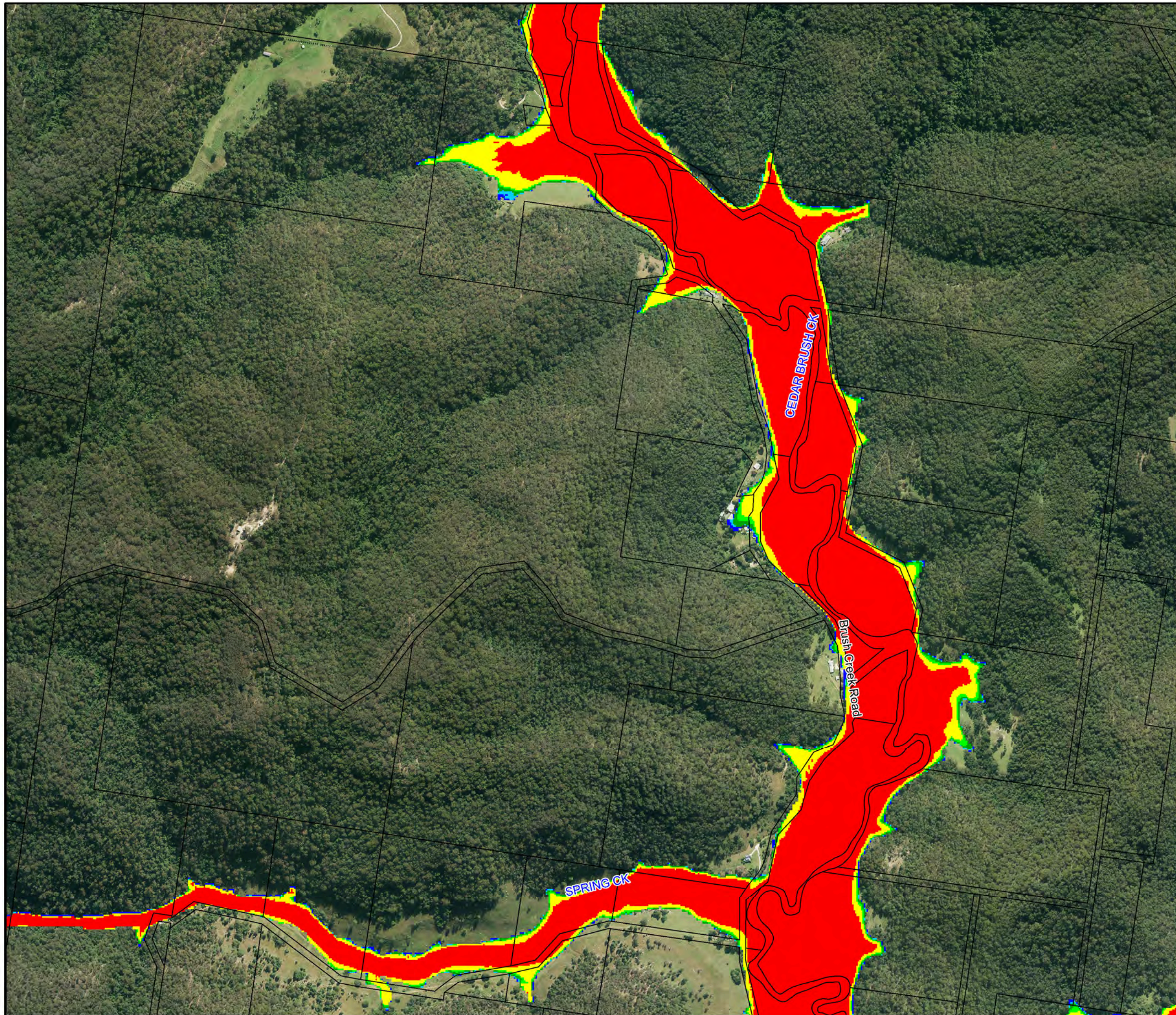
Notes:
Aerial photograph dated 2014

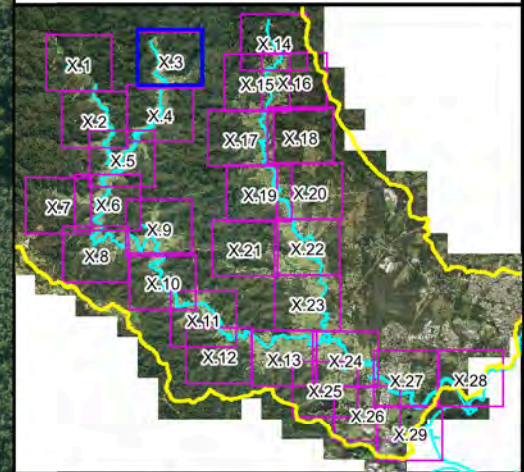


**Figure A6.2:
Provisional Flood
Hazard for the
PMF**

Prepared By:
 **Catchment Simulation Solutions**
Suite 2.01, 210 George St
Sydney, NSW 2000

File Name: Figure A6.2 Provisional Hazard PMF.wor

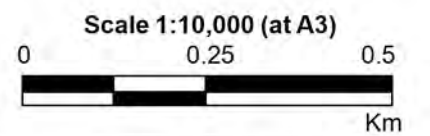





LEGEND

-  Critical Facility
- Hazards**
-  H1
-  H2
-  H3
-  H4
-  H5
-  H6

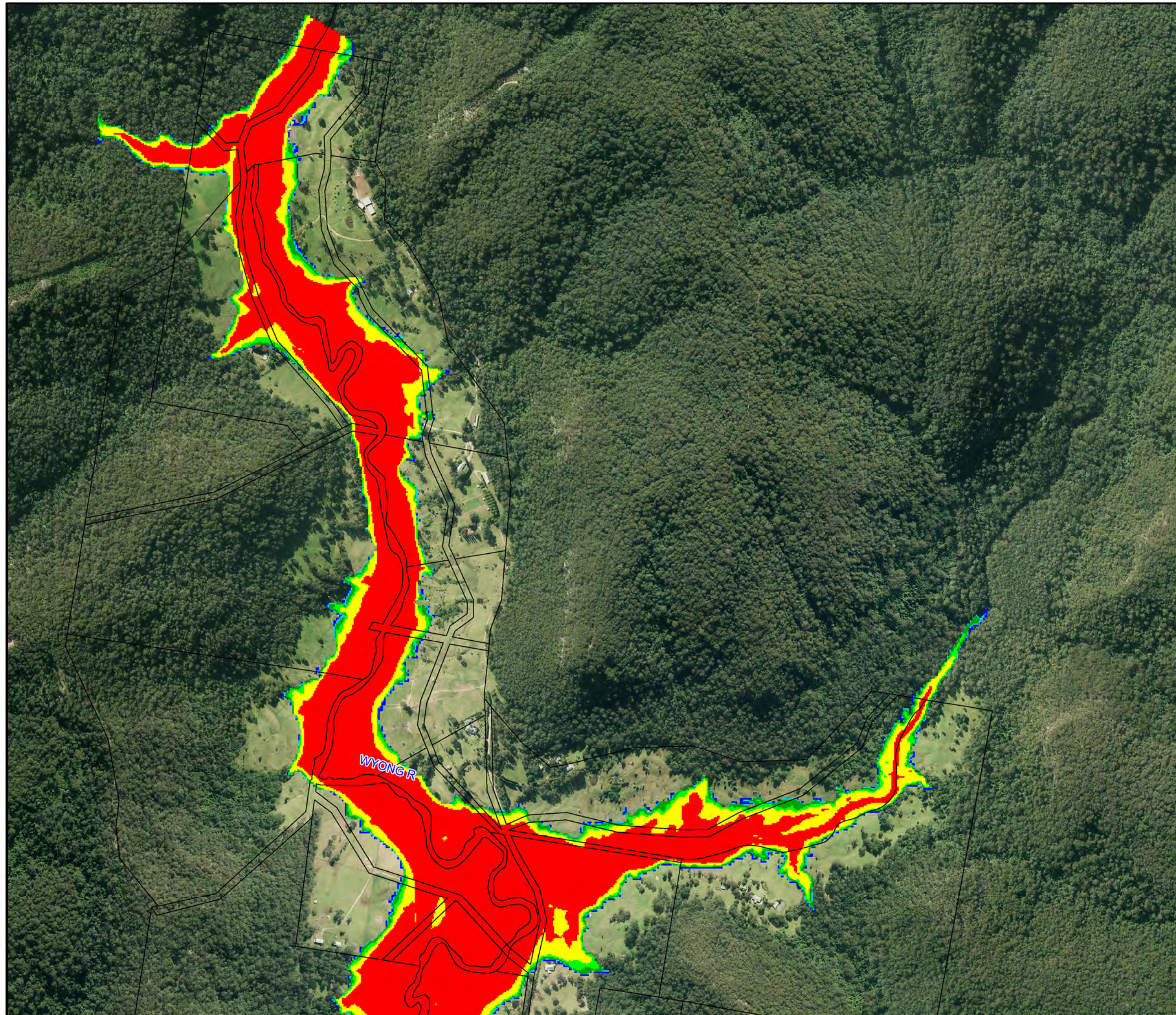
Notes:
Aerial photograph dated 2014

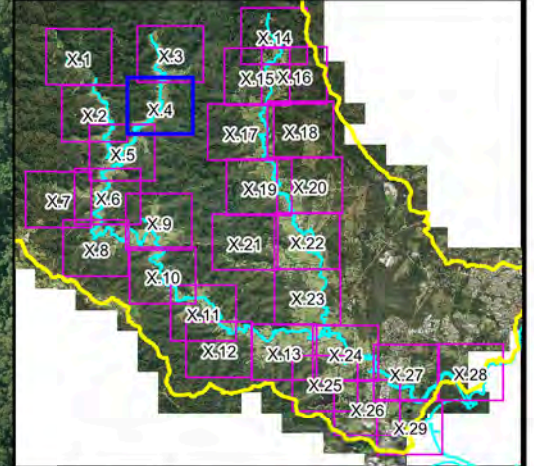


**Figure A6.3:
Provisional Flood
Hazard for the
PMF**

Prepared By:
 **Catchment Simulation Solutions**
Suite 2.01, 210 George St
Sydney, NSW 2000

File Name: Figure A6.3 Provisional Hazard PMF.wor











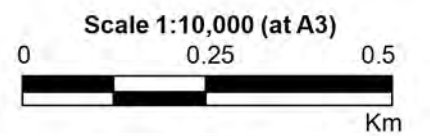
LEGEND

 Critical Facility


Hazards

-  H1
-  H2
-  H3
-  H4
-  H5
-  H6

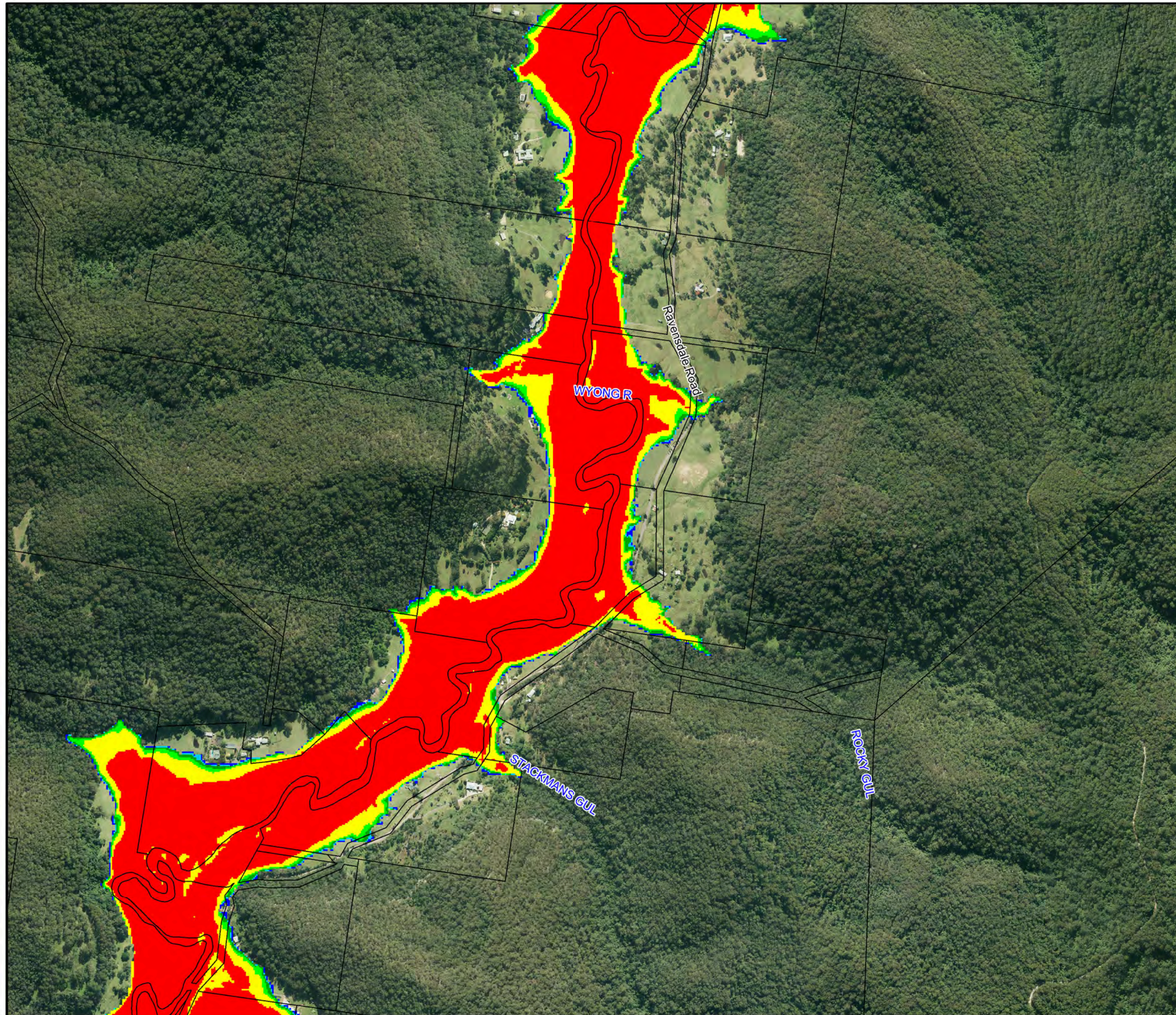
Notes:
Aerial photograph dated 2014

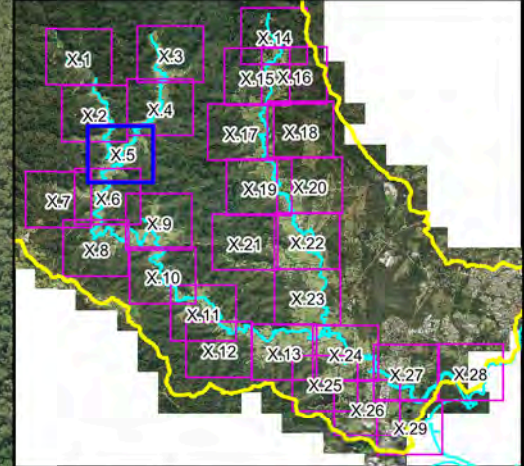


**Figure A6.4:
Provisional Flood
Hazard for the
PMF**

Prepared By:
 **Catchment Simulation Solutions**
Suite 2.01, 210 George St
Sydney, NSW 2000

File Name: Figure A6.4 Provisional Hazard PMF.wor

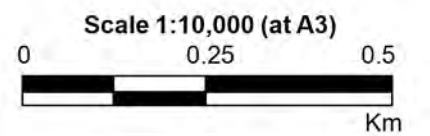





LEGEND

-  Critical Facility
- Hazards**
-  H1
-  H2
-  H3
-  H4
-  H5
-  H6

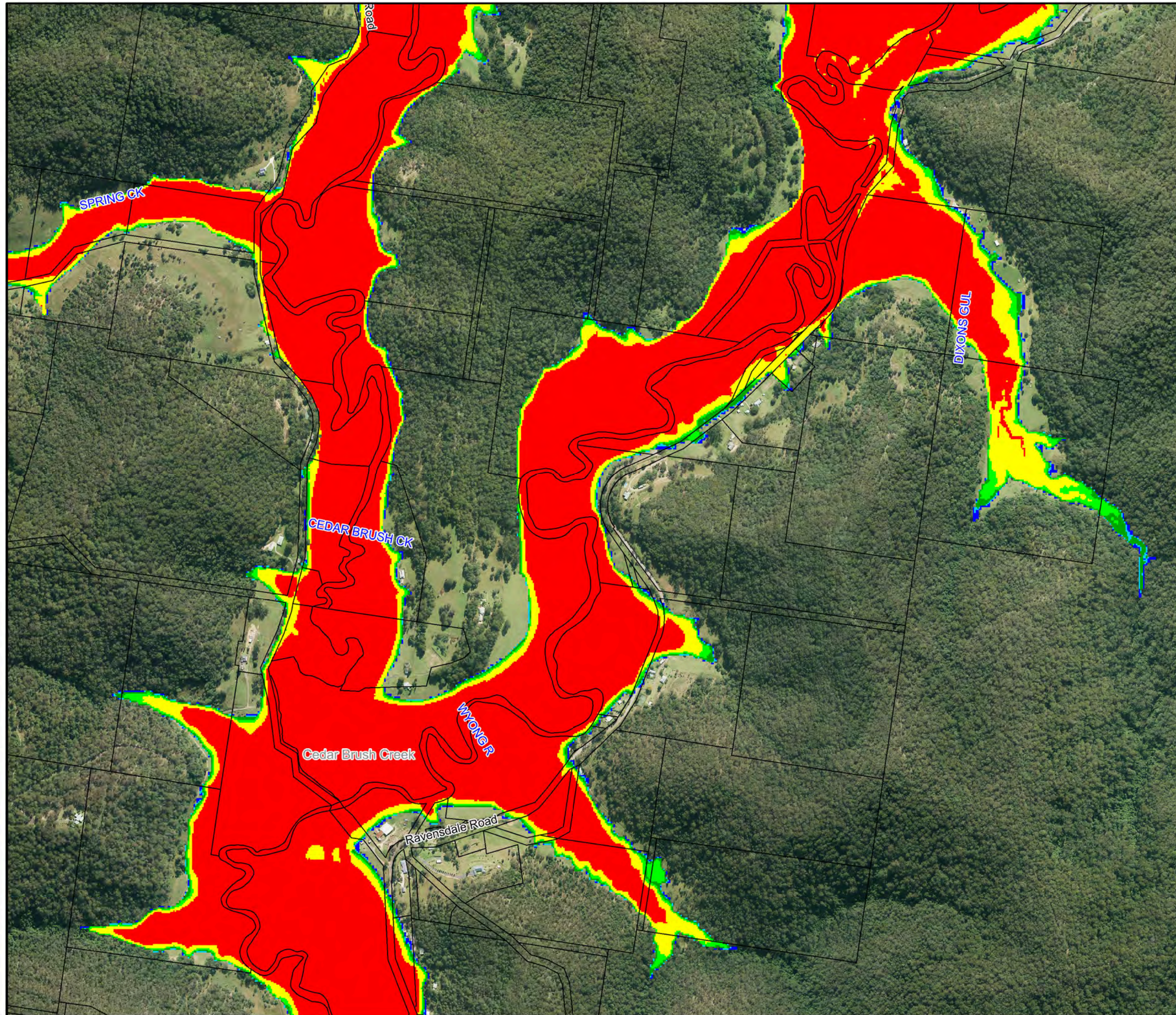
Notes:
Aerial photograph dated 2014

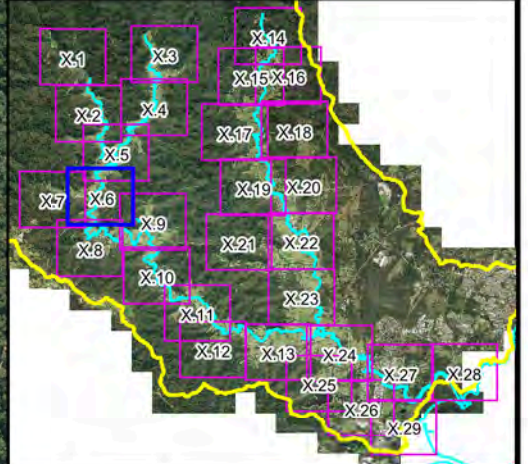
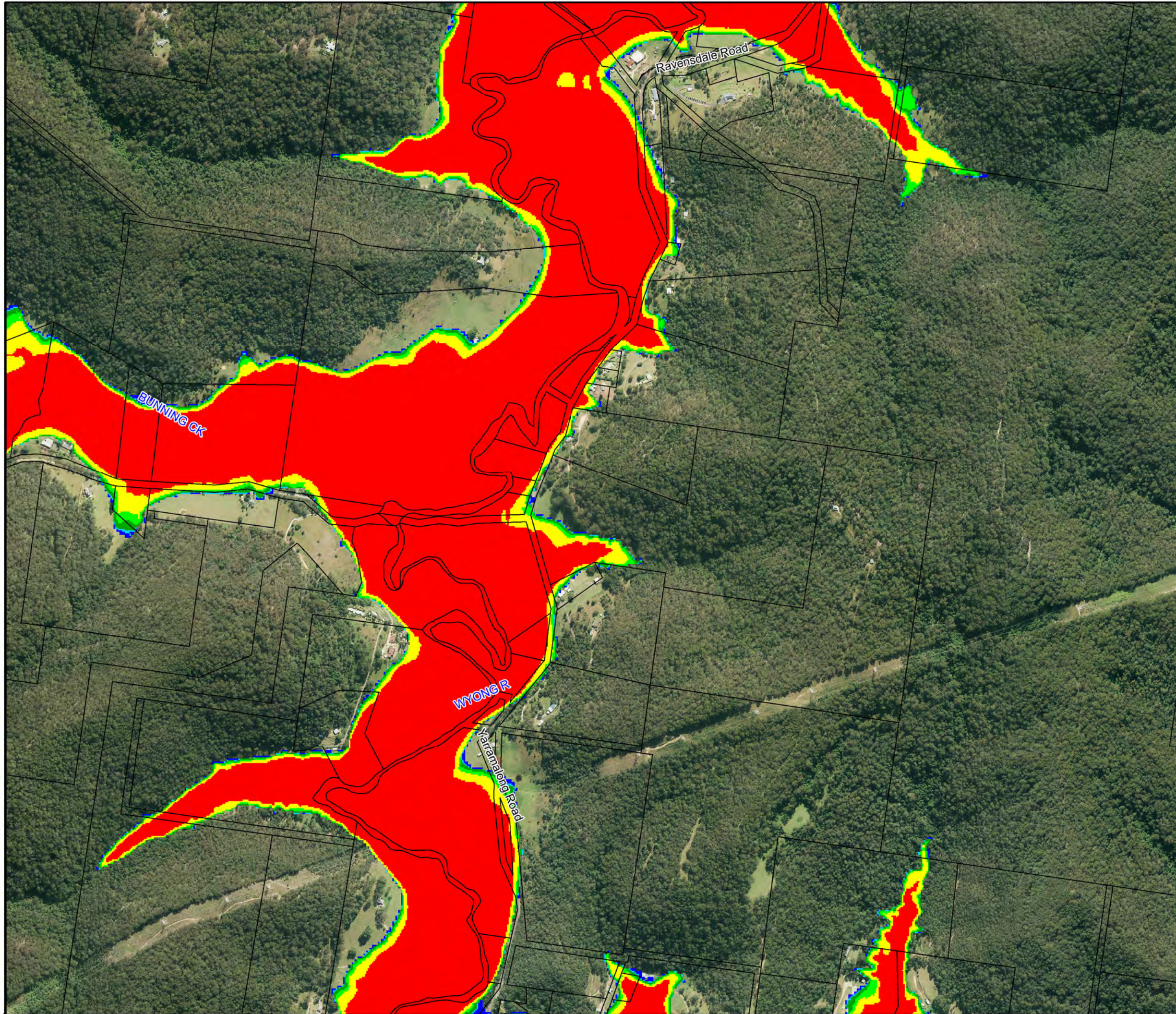


**Figure A6.5:
Provisional Flood
Hazard for the
PMF**

Prepared By:
 **Catchment Simulation Solutions**
Suite 2.01, 210 George St
Sydney, NSW 2000

File Name: Figure A6.5 Provisional Hazard PMF.wor





LEGEND

Critical Facility

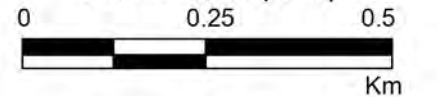
Hazards

- H1
- H2
- H3
- H4
- H5
- H6

Notes:
Aerial photograph dated 2014



Scale 1:10,000 (at A3)

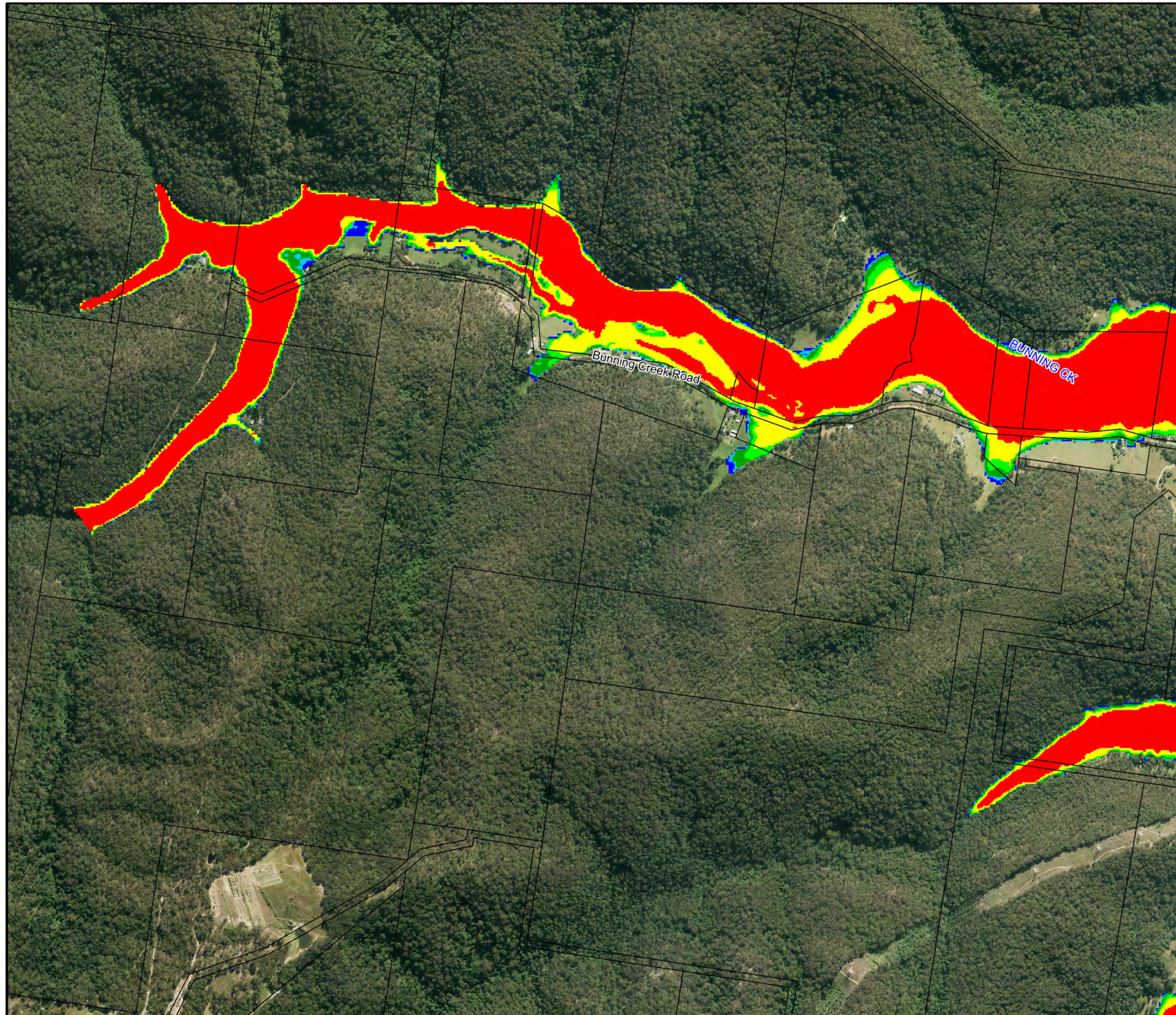
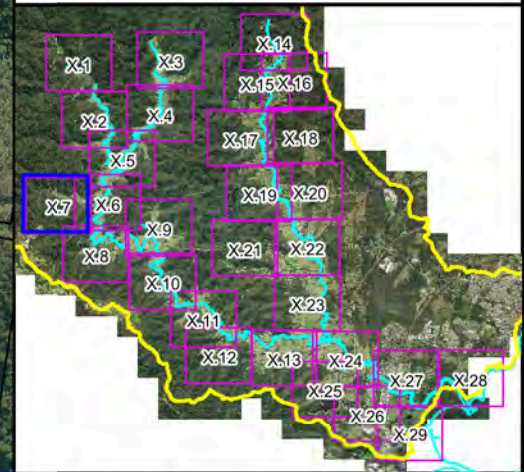


**Figure A6.6:
Provisional Flood
Hazard for the
PMF**

Prepared By:

Catchment Simulation Solutions
Suite 2.01, 210 George St
Sydney, NSW 2000

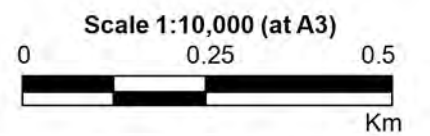
File Name: Figure A6.6 Provisional Hazard PMF.wor




LEGEND

-  Critical Facility
- Hazards**
-  H1
-  H2
-  H3
-  H4
-  H5
-  H6

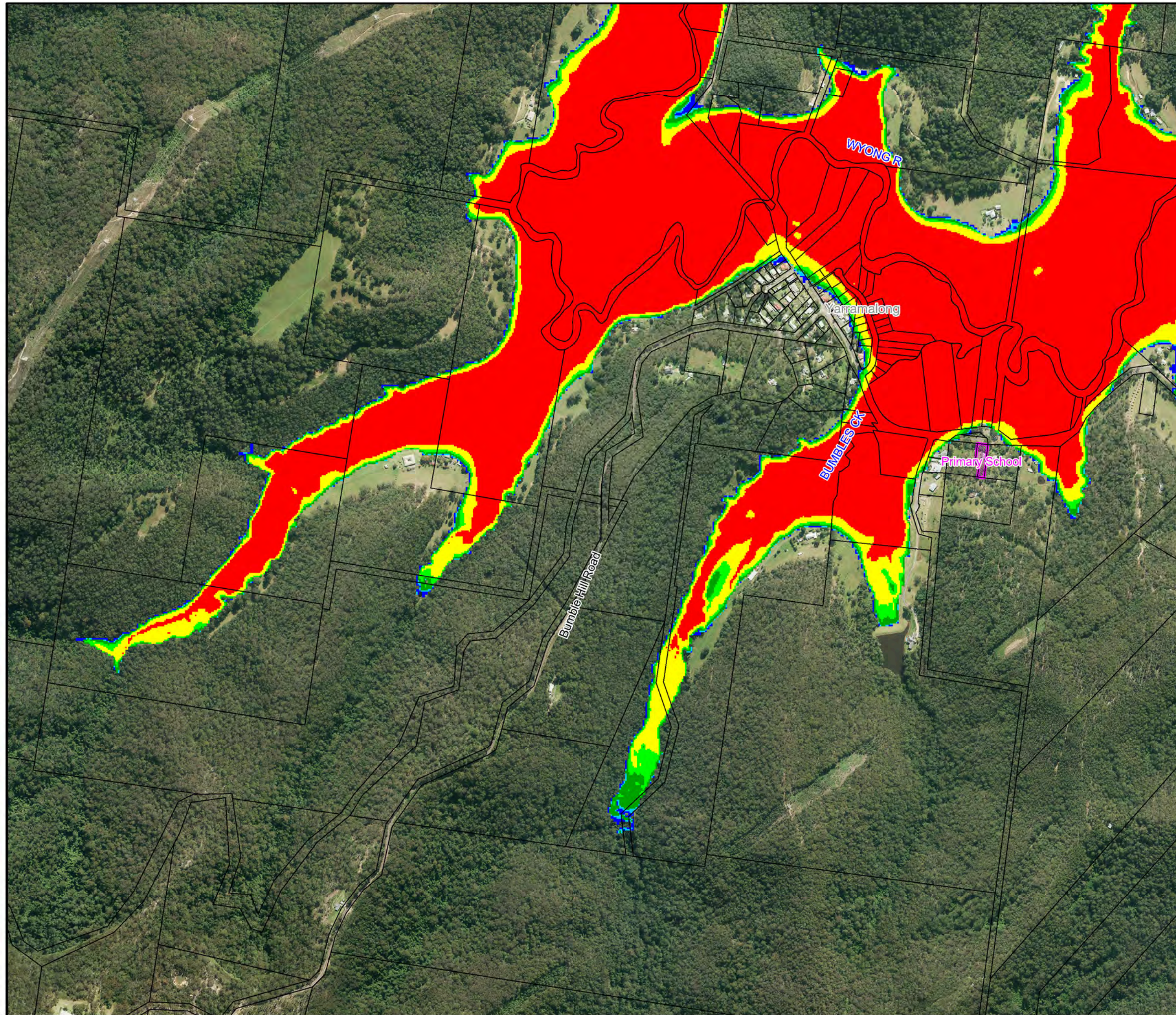
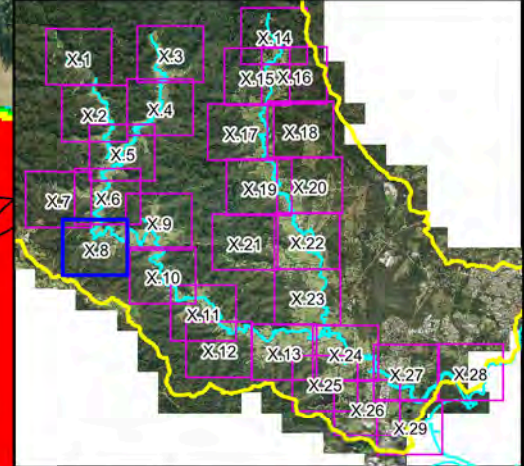
Notes:
Aerial photograph dated 2014



**Figure A6.7:
Provisional Flood
Hazard for the
PMF**

Prepared By:
 **Catchment Simulation Solutions**
Suite 2.01, 210 George St
Sydney, NSW 2000

File Name: Figure A6.7 Provisional Hazard PMF.wor



LEGEND

Critical Facility

Hazards

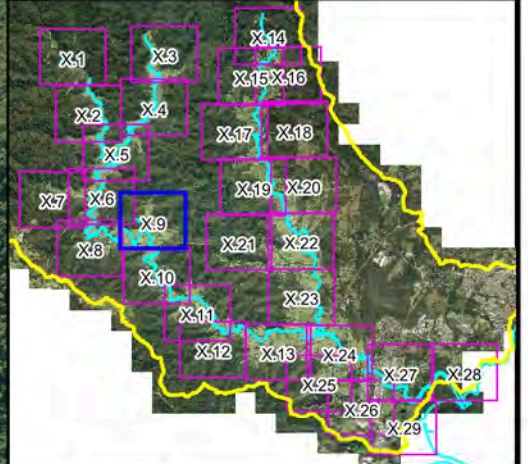
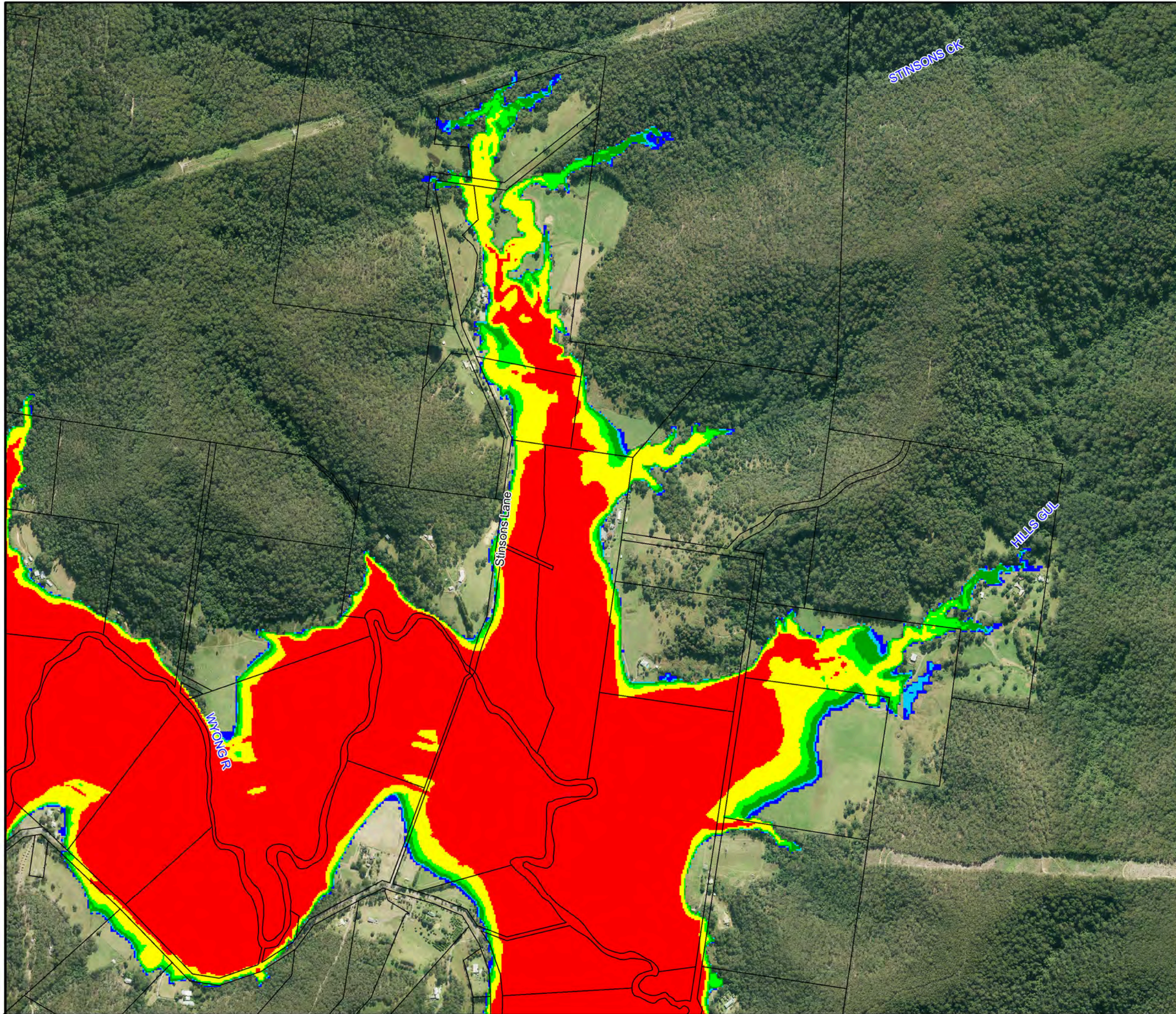
- H1
- H2
- H3
- H4
- H5
- H6

Notes:
Aerial photograph dated 2014

Scale 1:10,000 (at A3)

0 0.25 0.5
Km

**Figure A6.8:
Provisional Flood
Hazard for the
PMF**



LEGEND

Critical Facility

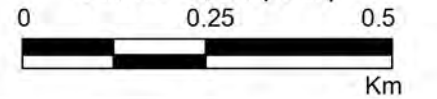
Hazards

- H1
- H2
- H3
- H4
- H5
- H6

Notes:
Aerial photograph dated 2014



Scale 1:10,000 (at A3)

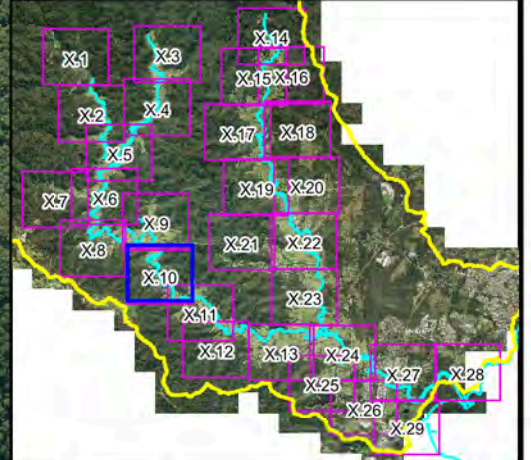


**Figure A6.9:
Provisional Flood
Hazard for the
PMF**

Prepared By:

Catchment Simulation Solutions
Suite 2.01, 210 George St
Sydney, NSW 2000


File Name: Figure A6.9 Provisional Hazard PMF.wor



LEGEND

 Critical Facility

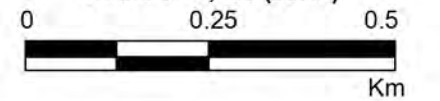
Hazards

-  H1
-  H2
-  H3
-  H4
-  H5
-  H6

Notes:
Aerial photograph dated 2014




Scale 1:10,000 (at A3)

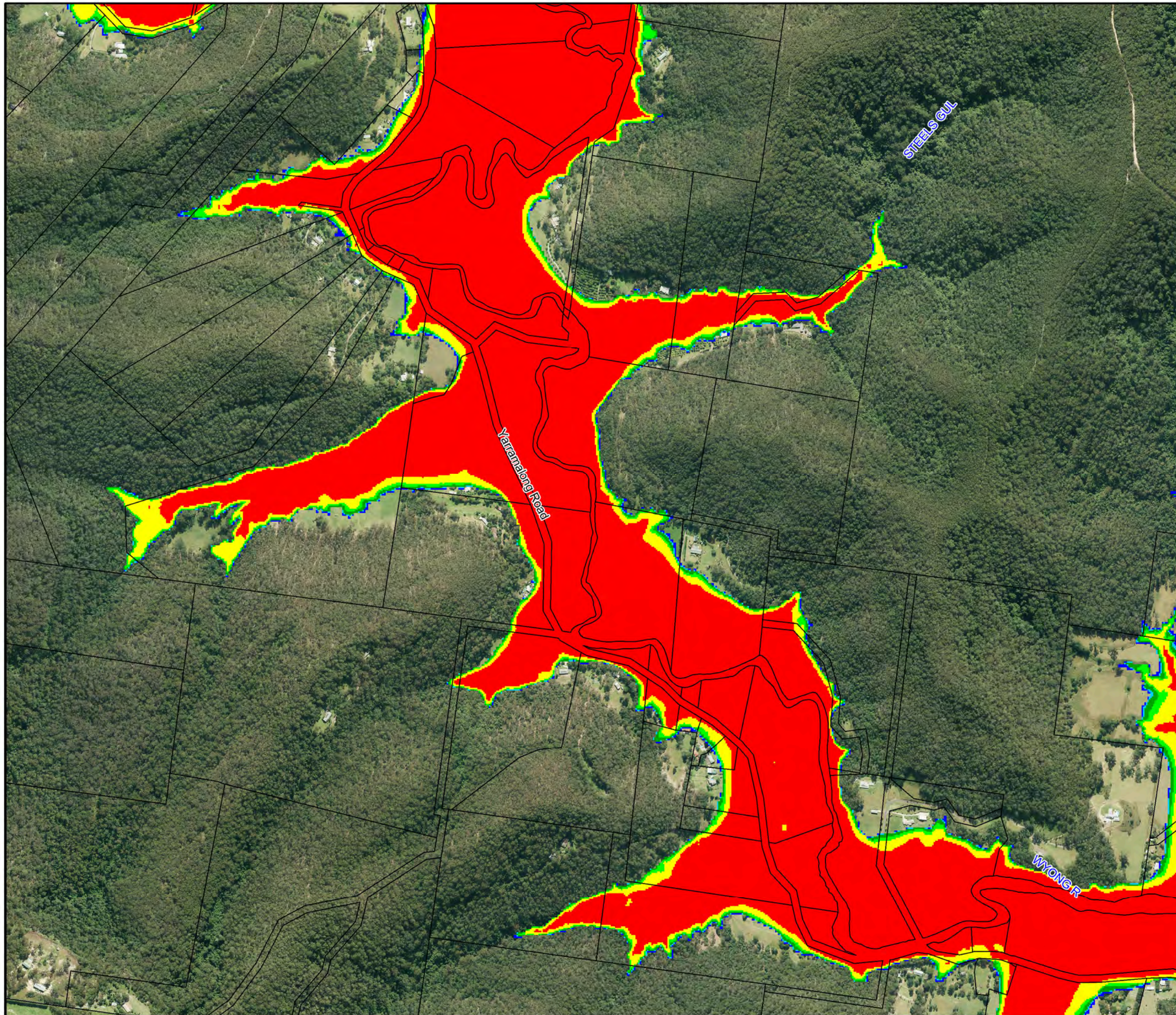


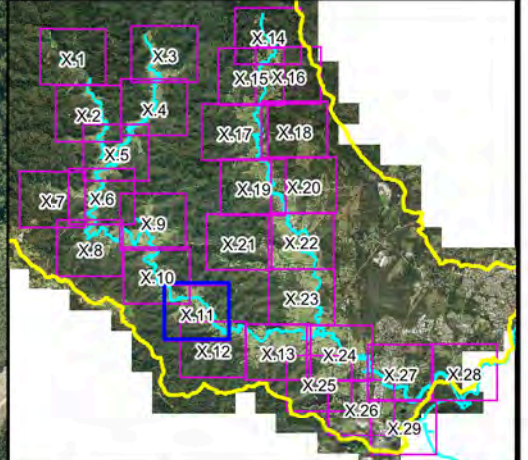
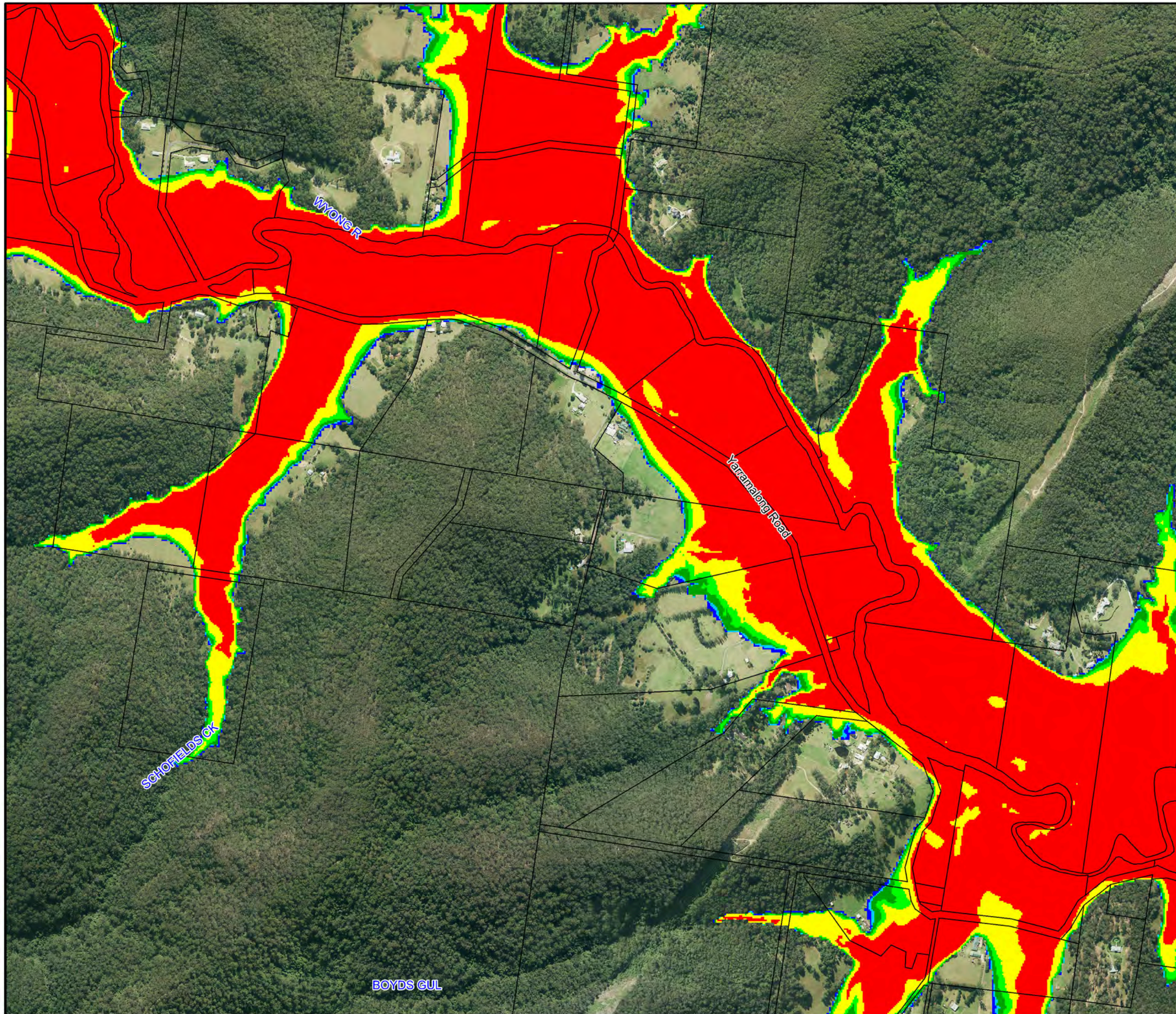
**Figure A6.10:
Provisional Flood
Hazard for the
PMF**

Prepared By:

 **Catchment Simulation Solutions**
Suite 2.01, 210 George St
Sydney, NSW 2000

File Name: Figure A6.10 Provisional Hazard PMF.wor





LEGEND

Critical Facility

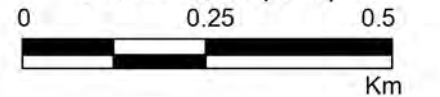
Hazards

- H1
- H2
- H3
- H4
- H5
- H6

Notes:
Aerial photograph dated 2014



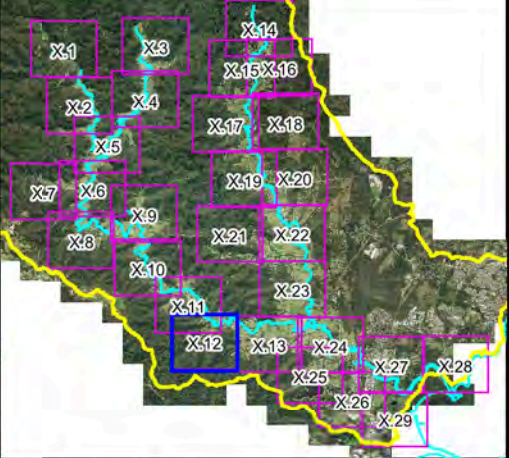
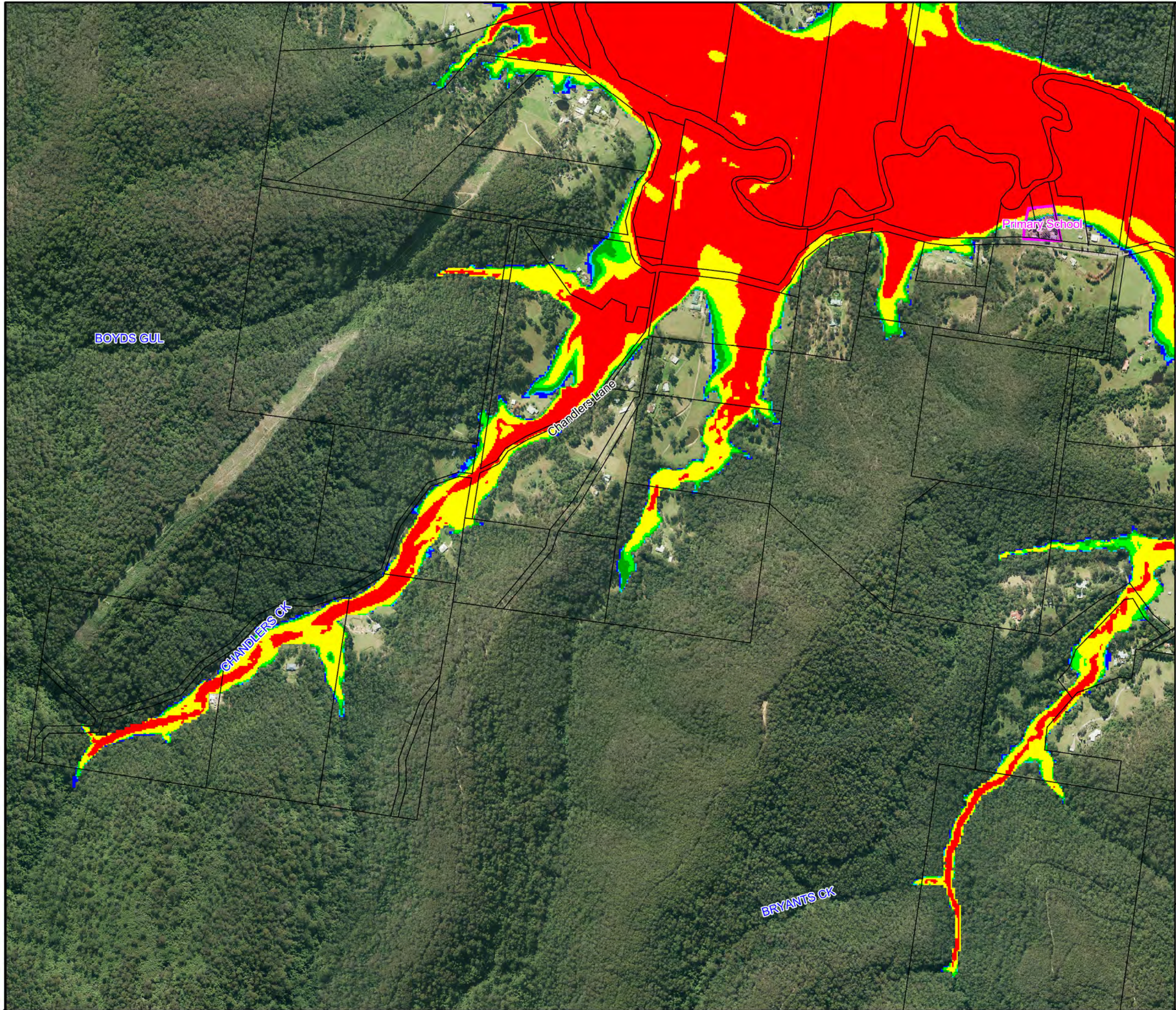
Scale 1:10,000 (at A3)



**Figure A6.11:
Provisional Flood
Hazard for the
PMF**

Prepared By:
 Catchment Simulation Solutions
Suite 2.01, 210 George St
Sydney, NSW 2000

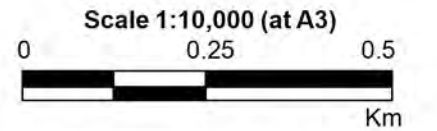
File Name: Figure A6.11 Provisional Hazard PMF.wor




LEGEND

-  Critical Facility
- Hazards**
-  H1
-  H2
-  H3
-  H4
-  H5
-  H6

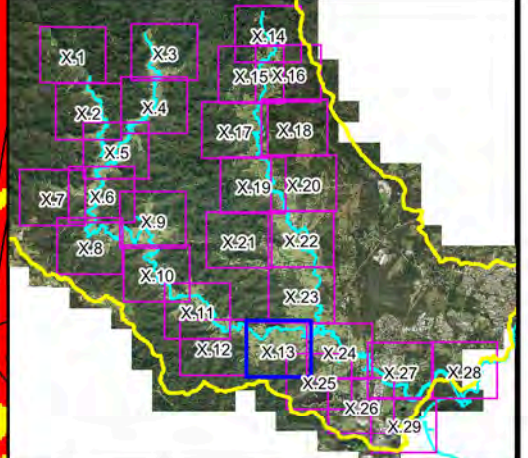
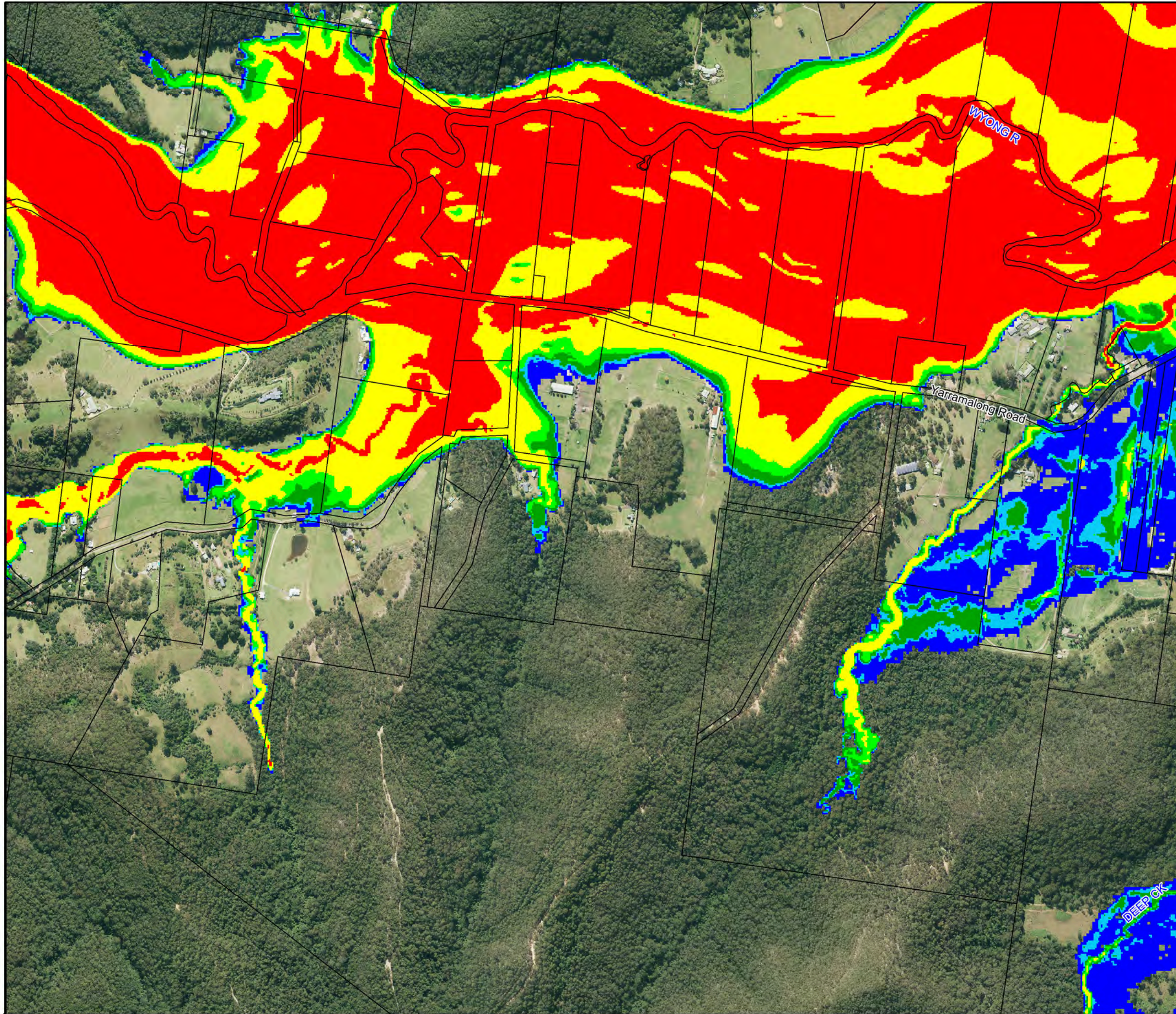
Notes:
Aerial photograph dated 2014



**Figure A6.12:
Provisional Flood
Hazard for the
PMF**

Prepared By:
 Catchment Simulation Solutions
Suite 2.01, 210 George St
Sydney, NSW 2000

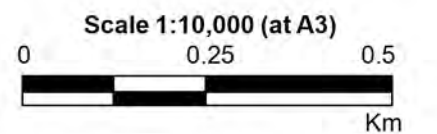
File Name: Figure A6.12 Provisional
Hazard PMF.wor



LEGEND

-  Critical Facility
- Hazards**
-  H1
-  H2
-  H3
-  H4
-  H5
-  H6

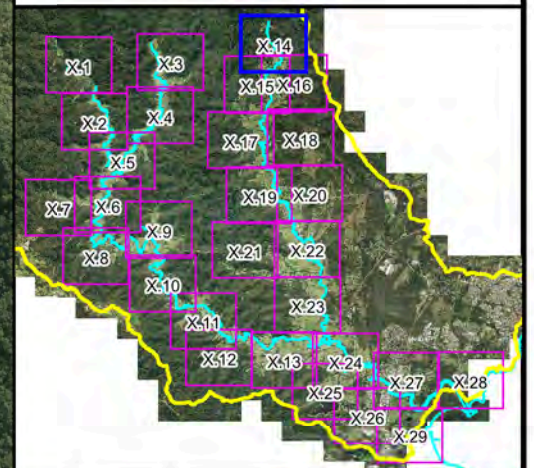
Notes:
Aerial photograph dated 2014



**Figure A6.13:
Provisional Flood
Hazard for the
PMF**

Prepared By:
 Catchment Simulation Solutions
Suite 2.01, 210 George St
Sydney, NSW 2000







File Name: Figure A6.13 Provisional Hazard PMF.wor



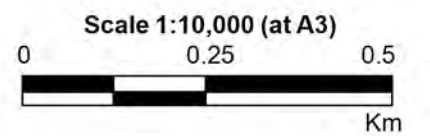
LEGEND

 Critical Facility


Hazards

-  H1
-  H2
-  H3
-  H4
-  H5
-  H6

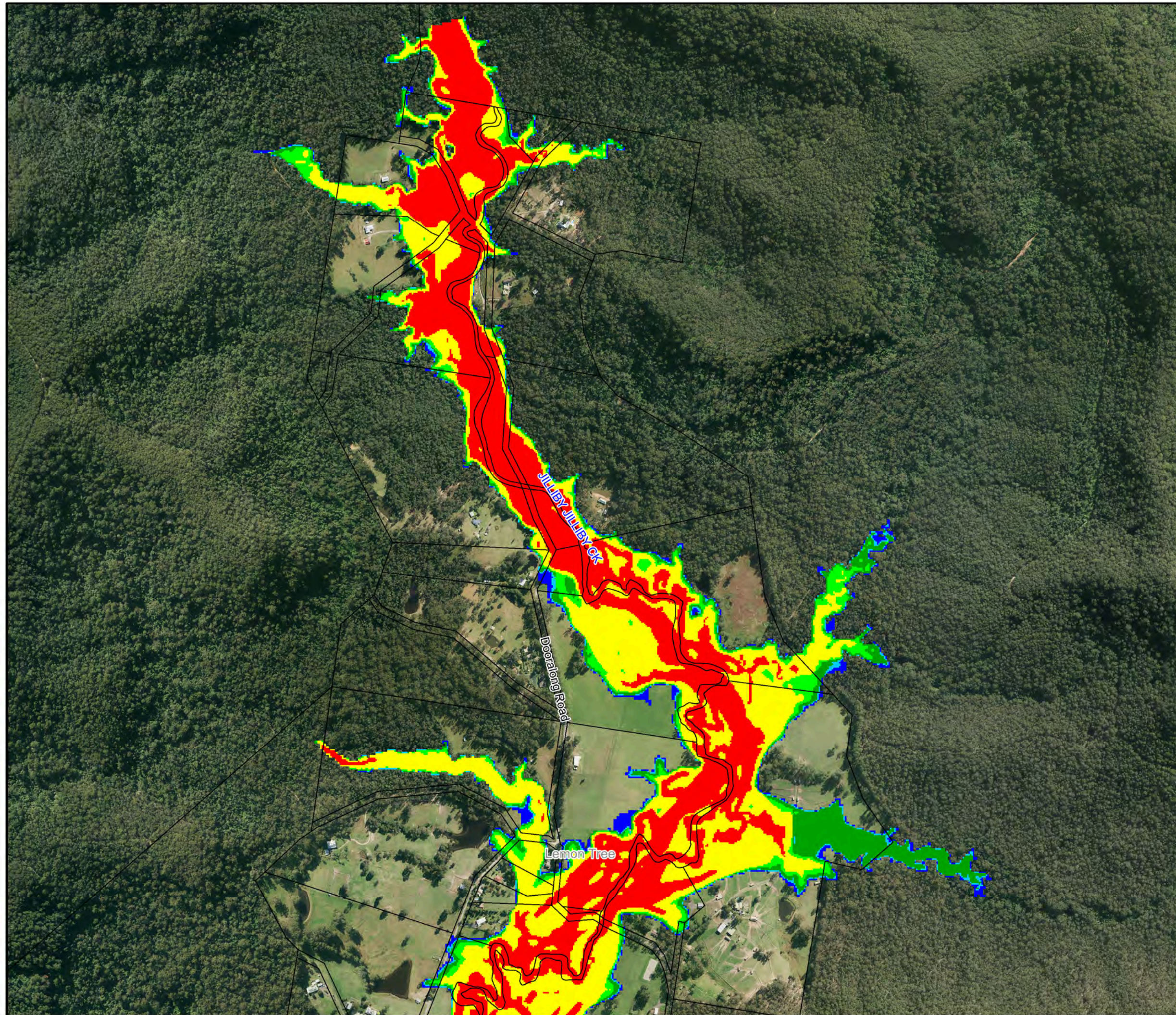
Notes:
Aerial photograph dated 2014

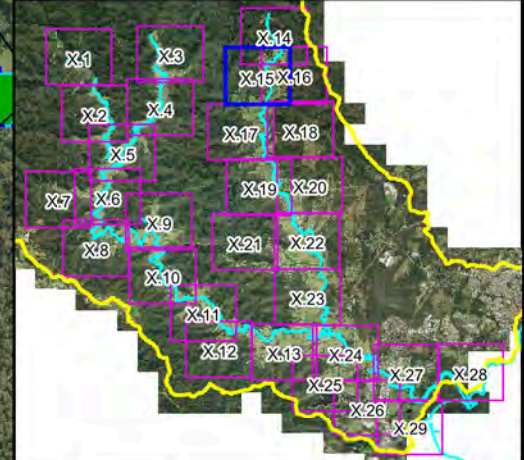


**Figure A6.14:
Provisional Flood
Hazard for the
PMF**

Prepared By:
 **Catchment Simulation Solutions**
Suite 2.01, 210 George St
Sydney, NSW 2000

File Name: Figure A6.14 Provisional Hazard PMF.wor







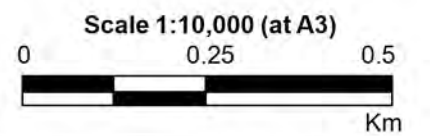
LEGEND

 Critical Facility


Hazards

-  H1
-  H2
-  H3
-  H4
-  H5
-  H6

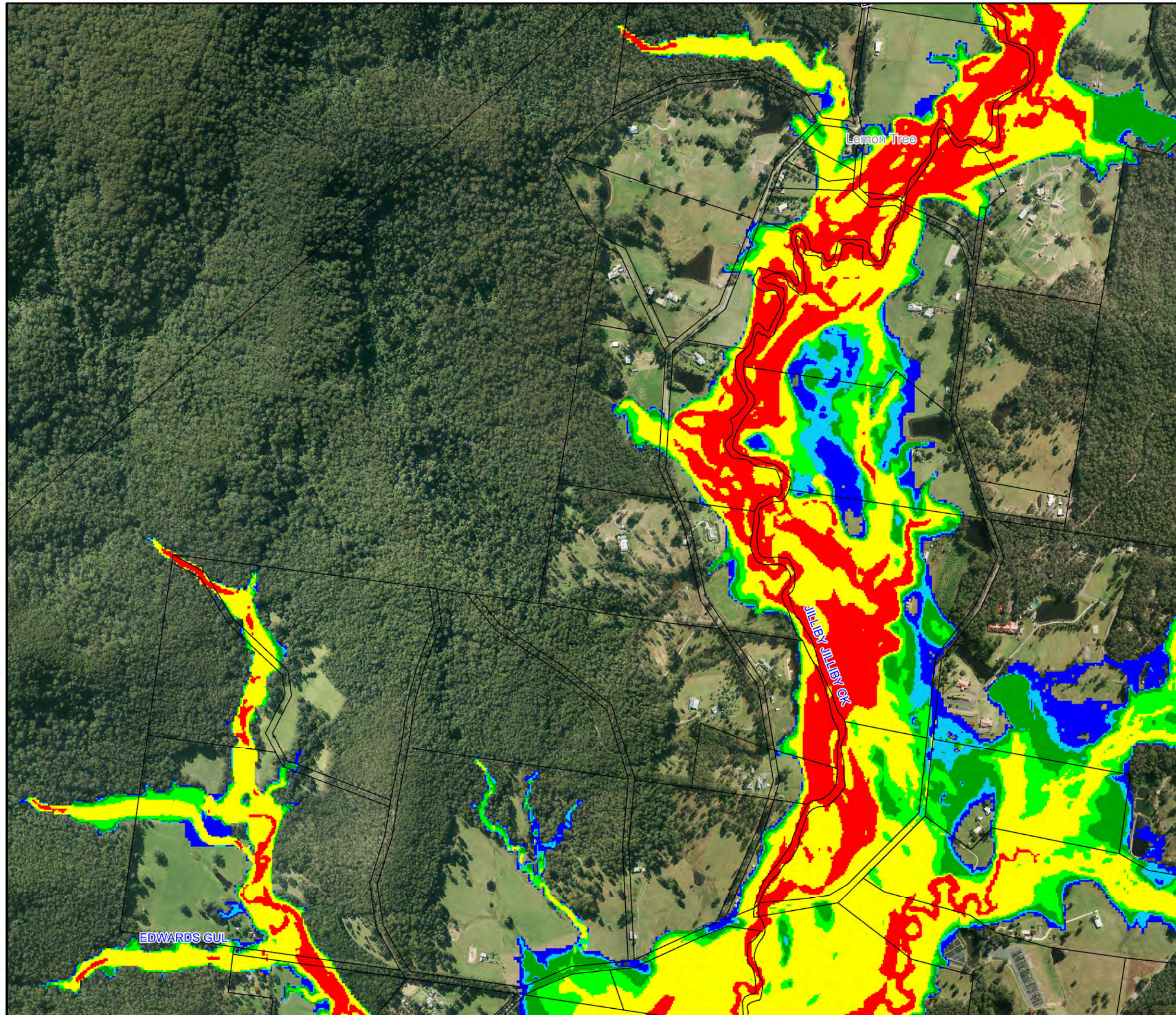
Notes:
Aerial photograph dated 2014

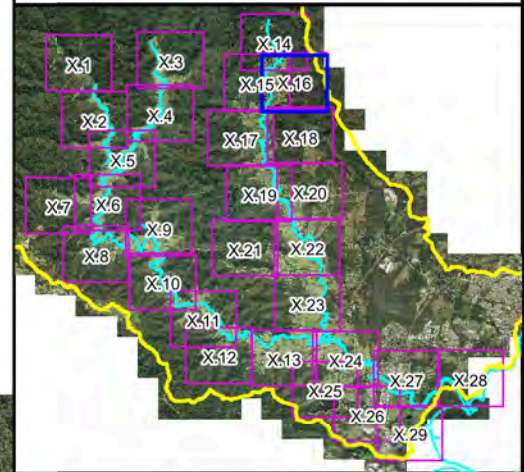
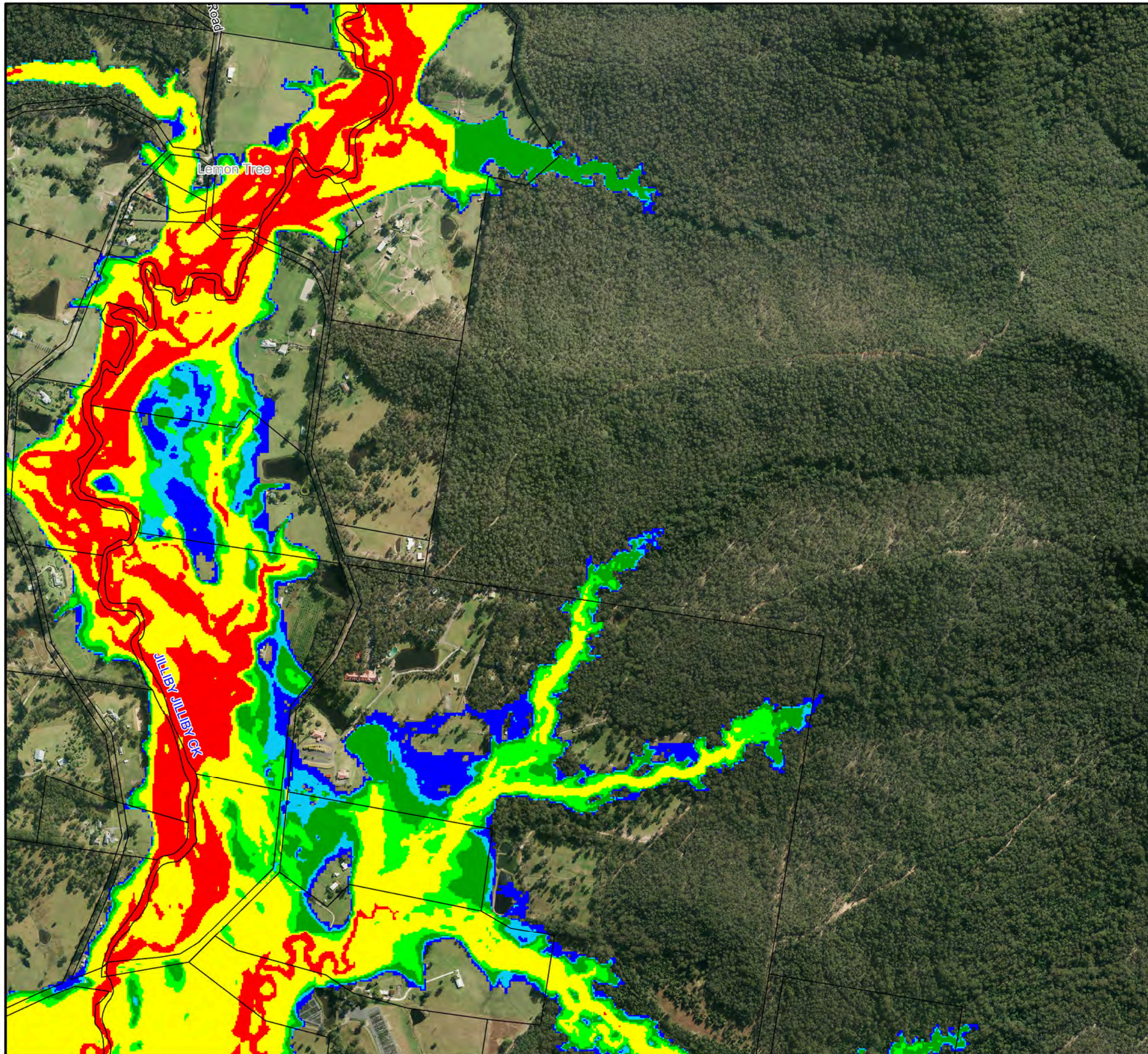


**Figure A6.15:
Provisional Flood
Hazard for the
PMF**

Prepared By:
 Catchment Simulation Solutions
Suite 2.01, 210 George St
Sydney, NSW 2000

File Name: Figure A6.15 Provisional Hazard PMF.wor

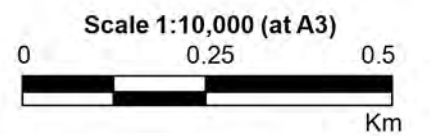





LEGEND

-  Critical Facility
- Hazards**
-  H1
-  H2
-  H3
-  H4
-  H5
-  H6

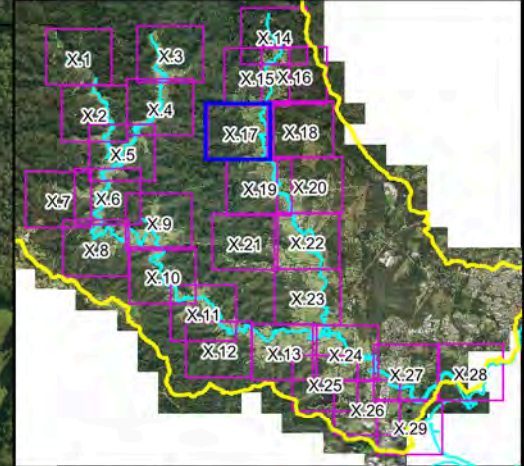
Notes:
Aerial photograph dated 2014



**Figure A6.16:
Provisional Flood
Hazard for the
PMF**

Prepared By:
 **Catchment Simulation Solutions**
Suite 2.01, 210 George St
Sydney, NSW 2000

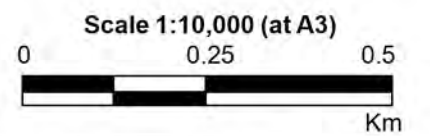
File Name: Figure A6.16 Provisional Hazard PMF.wor



LEGEND

- Critical Facility
- Hazards**
- H1
- H2
- H3
- H4
- H5
- H6

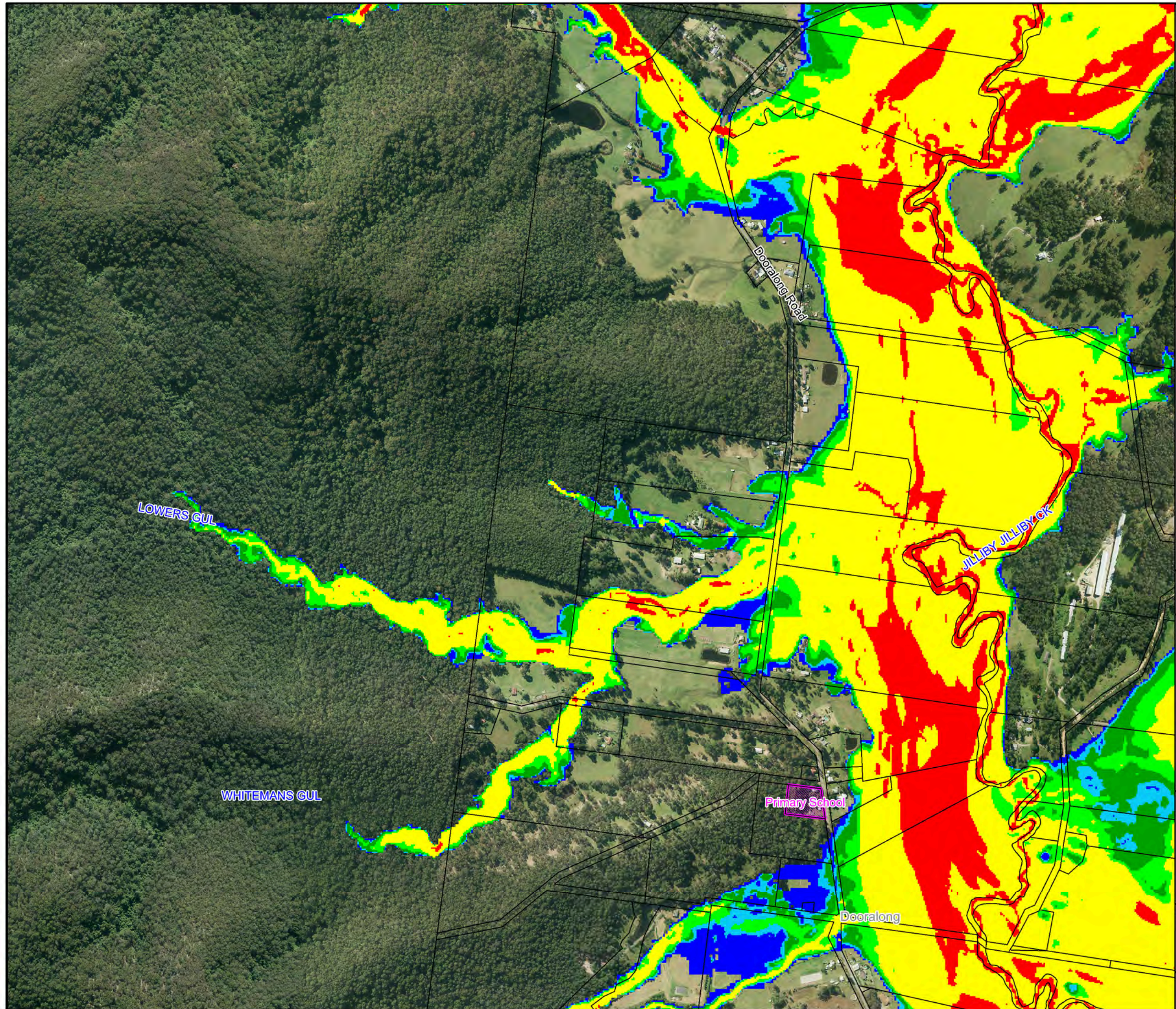
Notes:
Aerial photograph dated 2014

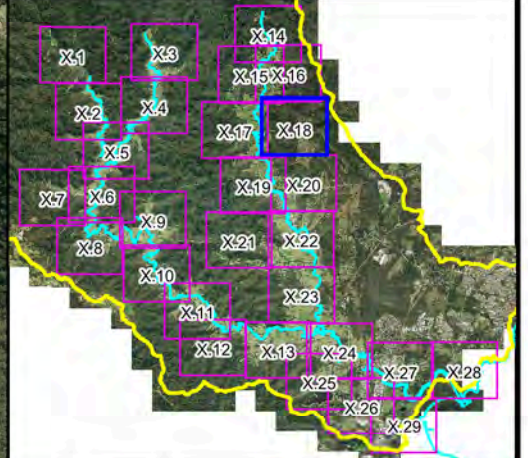
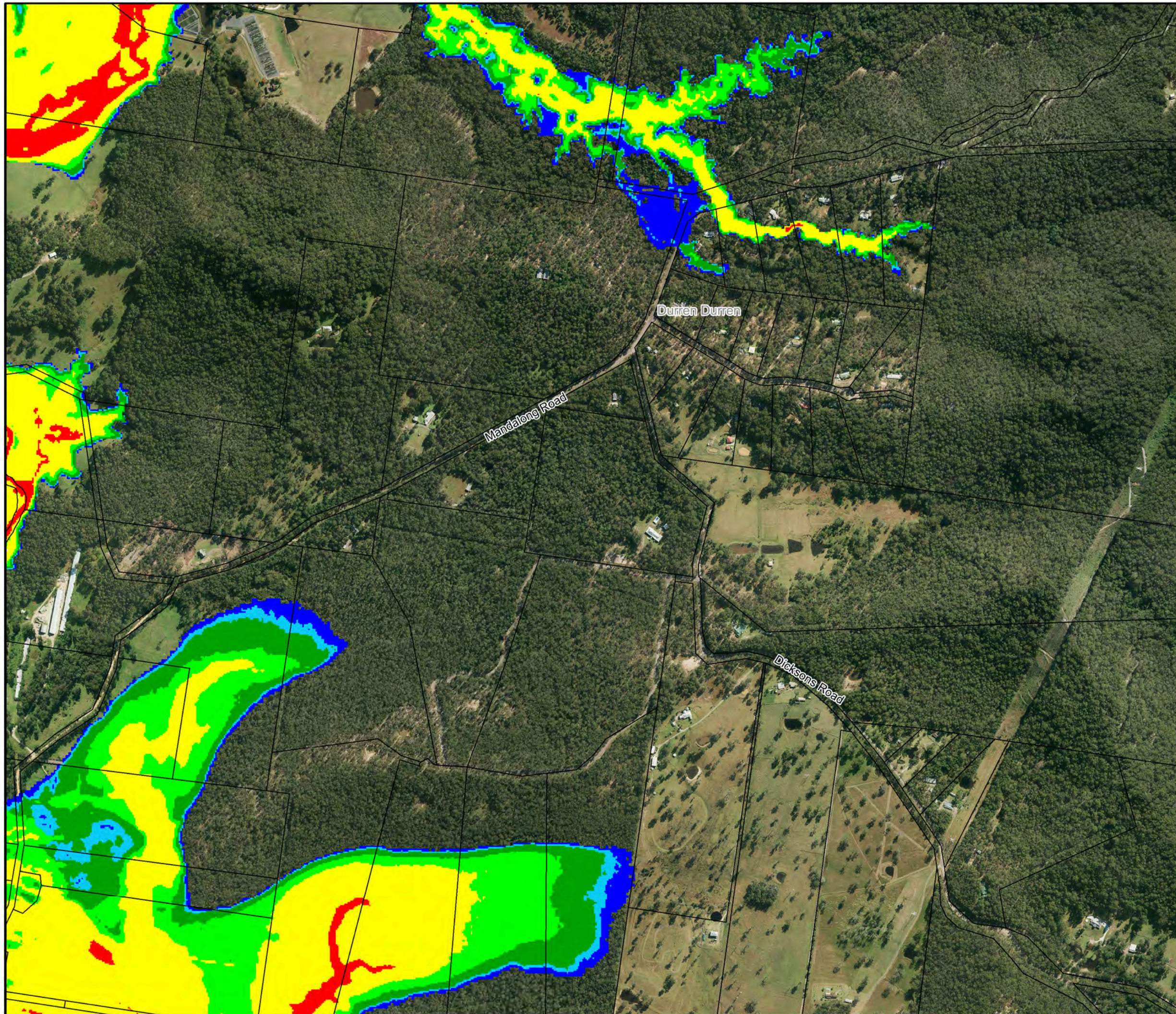


**Figure A6.17:
Provisional Flood
Hazard for the
PMF**

Prepared By:
 Catchment Simulation Solutions
Suite 2.01, 210 George St
Sydney, NSW 2000

File Name: Figure A6.17 Provisional Hazard PMF.wor





LEGEND

Critical Facility

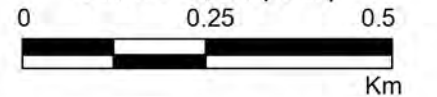
Hazards

- H1
- H2
- H3
- H4
- H5
- H6

Notes:
Aerial photograph dated 2014



Scale 1:10,000 (at A3)

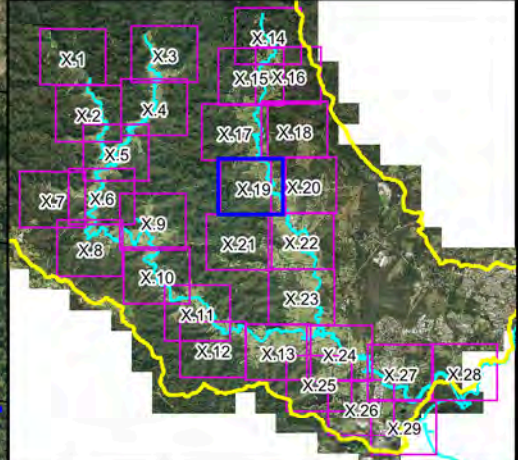


**Figure A6.18:
Provisional Flood
Hazard for the
PMF**

Prepared By:

Catchment Simulation Solutions
Suite 2.01, 210 George St
Sydney, NSW 2000




File Name: Figure A6.18 Provisional Hazard PMF.wor



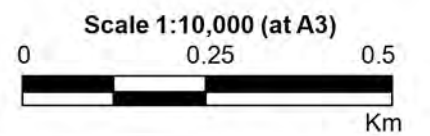
LEGEND

 Critical Facility


Hazards

-  H1
-  H2
-  H3
-  H4
-  H5
-  H6

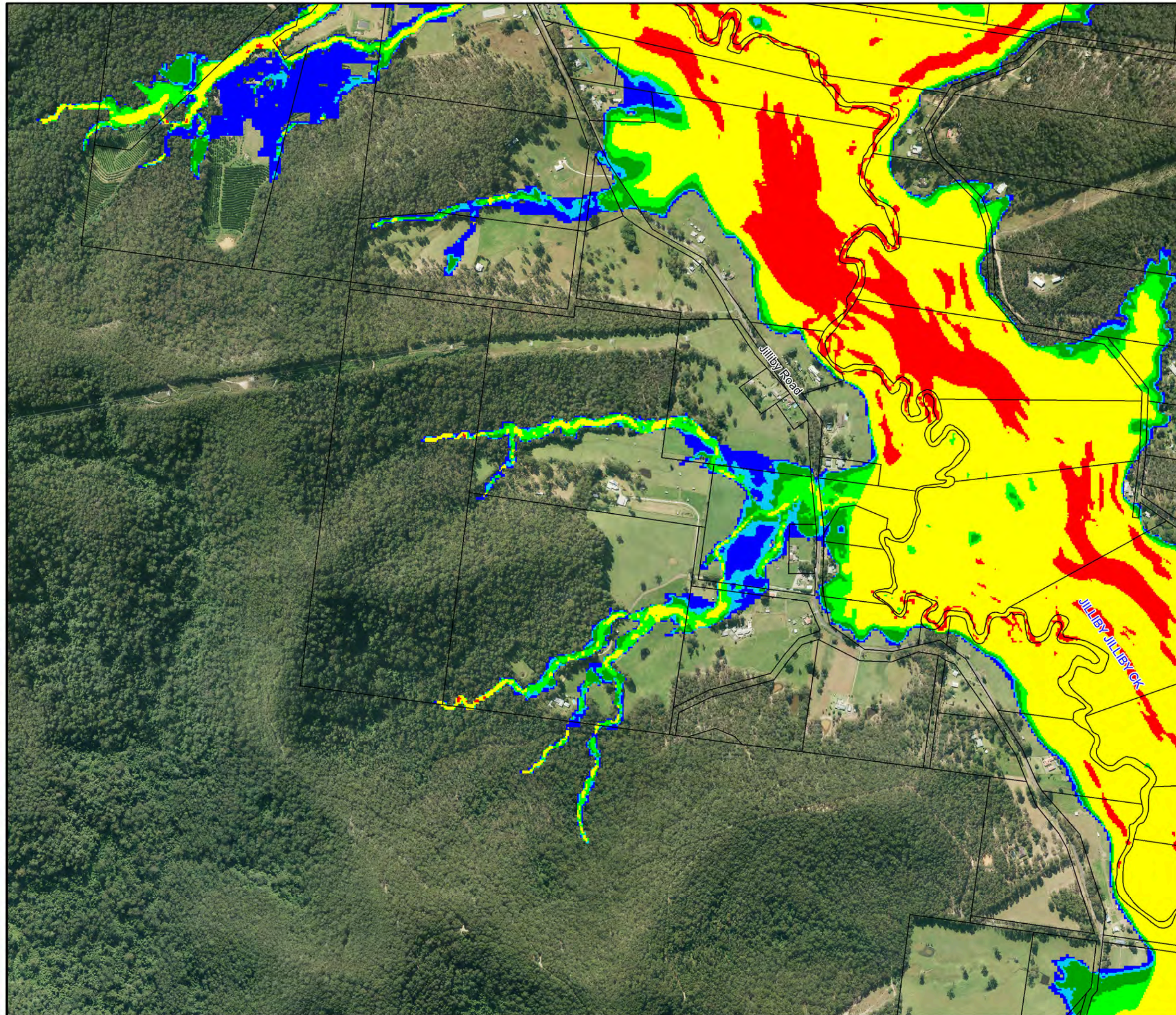
Notes:
Aerial photograph dated 2014

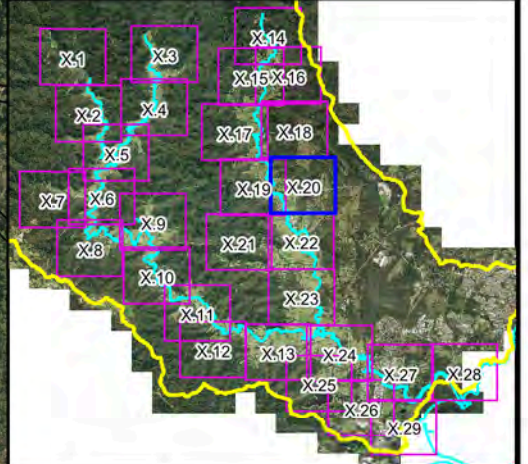
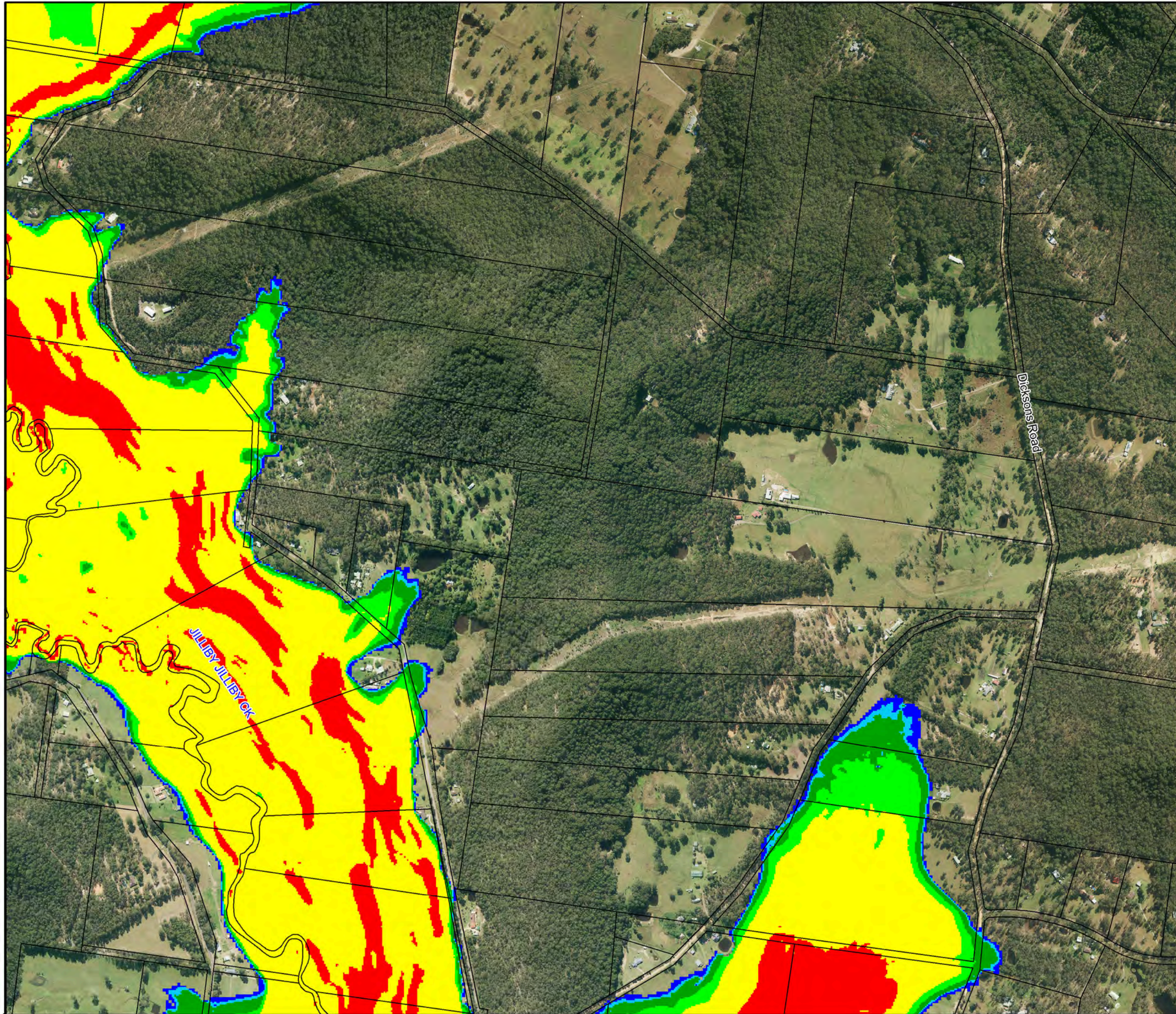


**Figure A6.19:
Provisional Flood
Hazard for the
PMF**


Prepared By:
 **Catchment Simulation Solutions**
Suite 2.01, 210 George St
Sydney, NSW 2000

File Name: Figure A6.19 Provisional Hazard PMF.wor





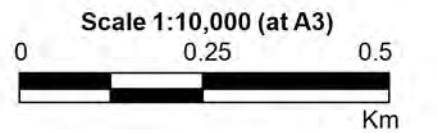

LEGEND

 Critical Facility


Hazards

-  H1
-  H2
-  H3
-  H4
-  H5
-  H6

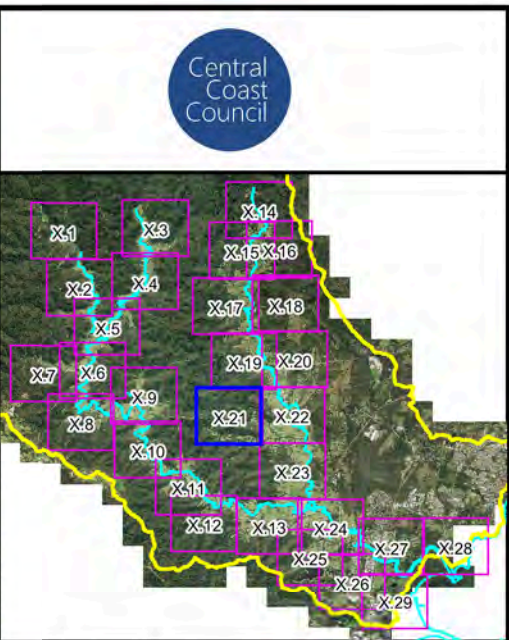
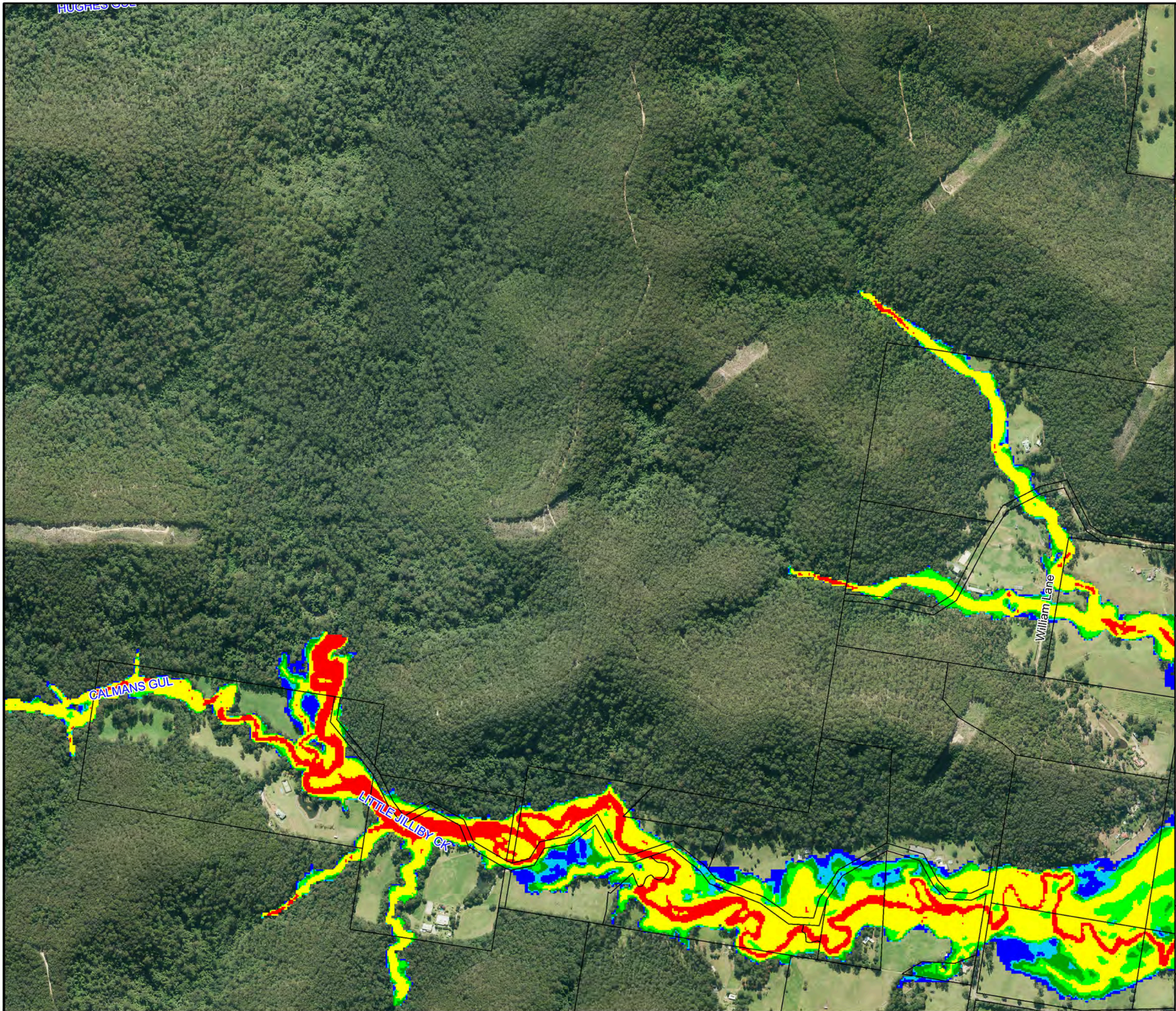
Notes:
Aerial photograph dated 2014



**Figure A6.20:
Provisional Flood
Hazard for the
PMF**

Prepared By:
 Catchment Simulation Solutions
Suite 2.01, 210 George St
Sydney, NSW 2000

File Name: Figure A6.20 Provisional
Hazard PMF.wor



LEGEND

Critical Facility

Hazards

- H1
- H2
- H3
- H5
- H6

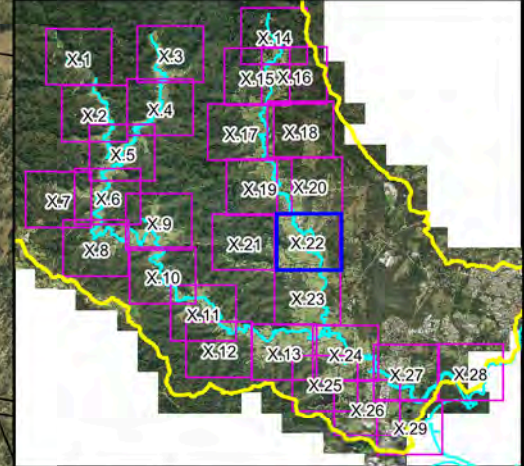
Notes:
Aerial photograph dated 2014

Scale 1:10,000 (at A3)

0 0.25 0.5
Km

**Figure A6.21:
Provisional Flood
Hazard for the
PMF**

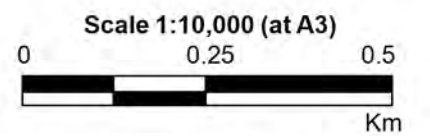
Prepared By:
 Catchment Simulation Solutions
 Suite 2.01, 210 George St
 Sydney, NSW 2000
 File Name: Figure A6.21 Provisional
 Hazard PMF.wor




LEGEND

-  Critical Facility
- Hazards**
-  H1
-  H2
-  H3
-  H4
-  H5
-  H6

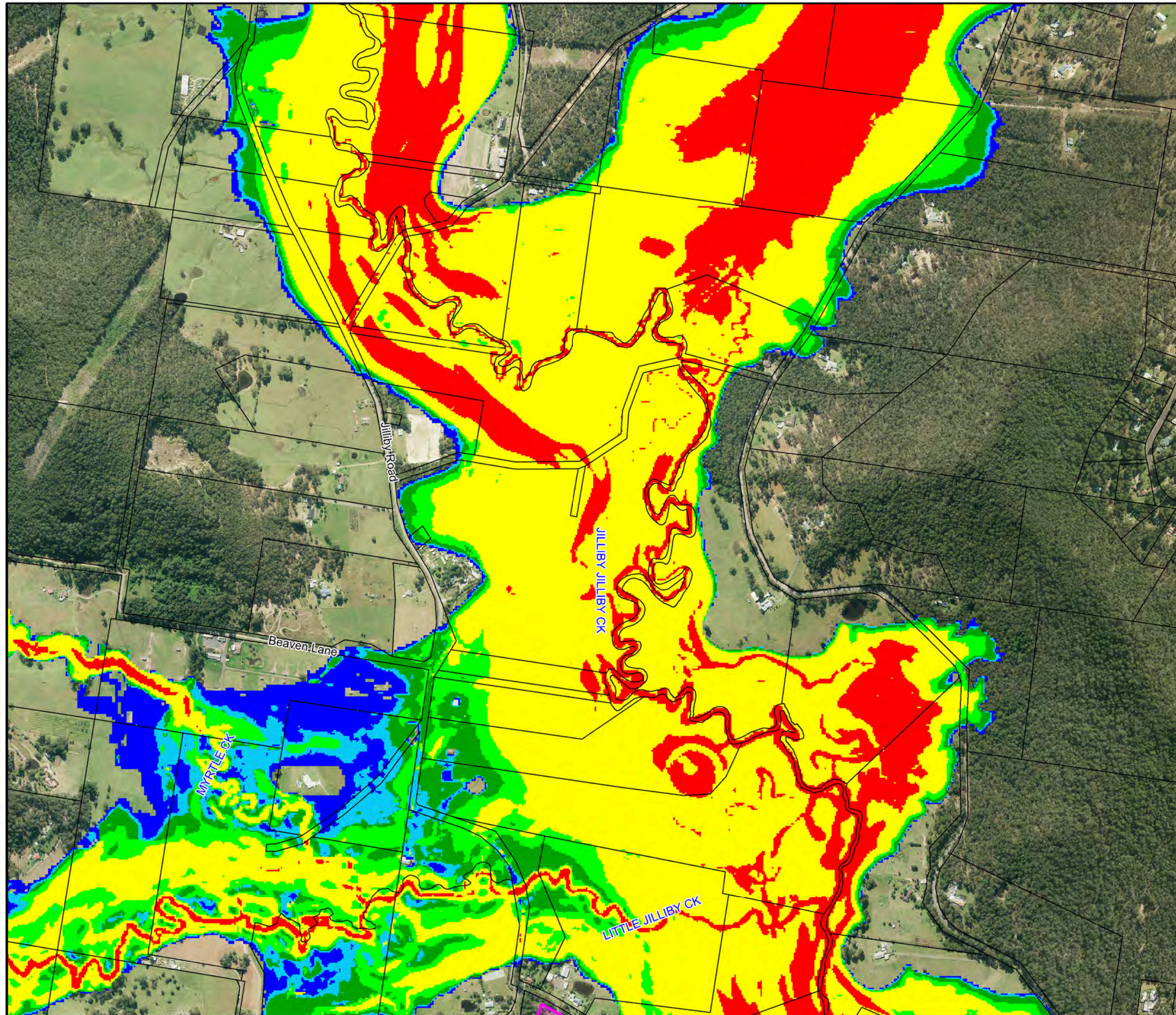
Notes:
Aerial photograph dated 2014

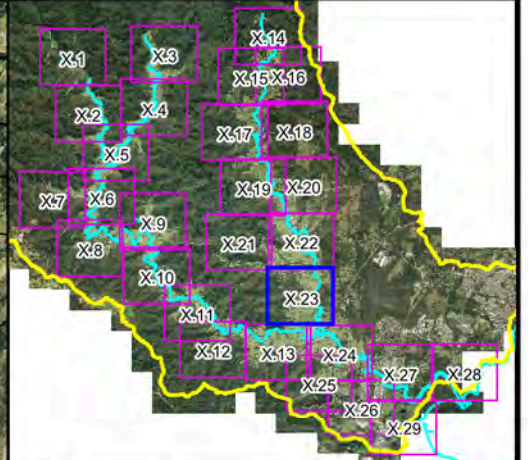
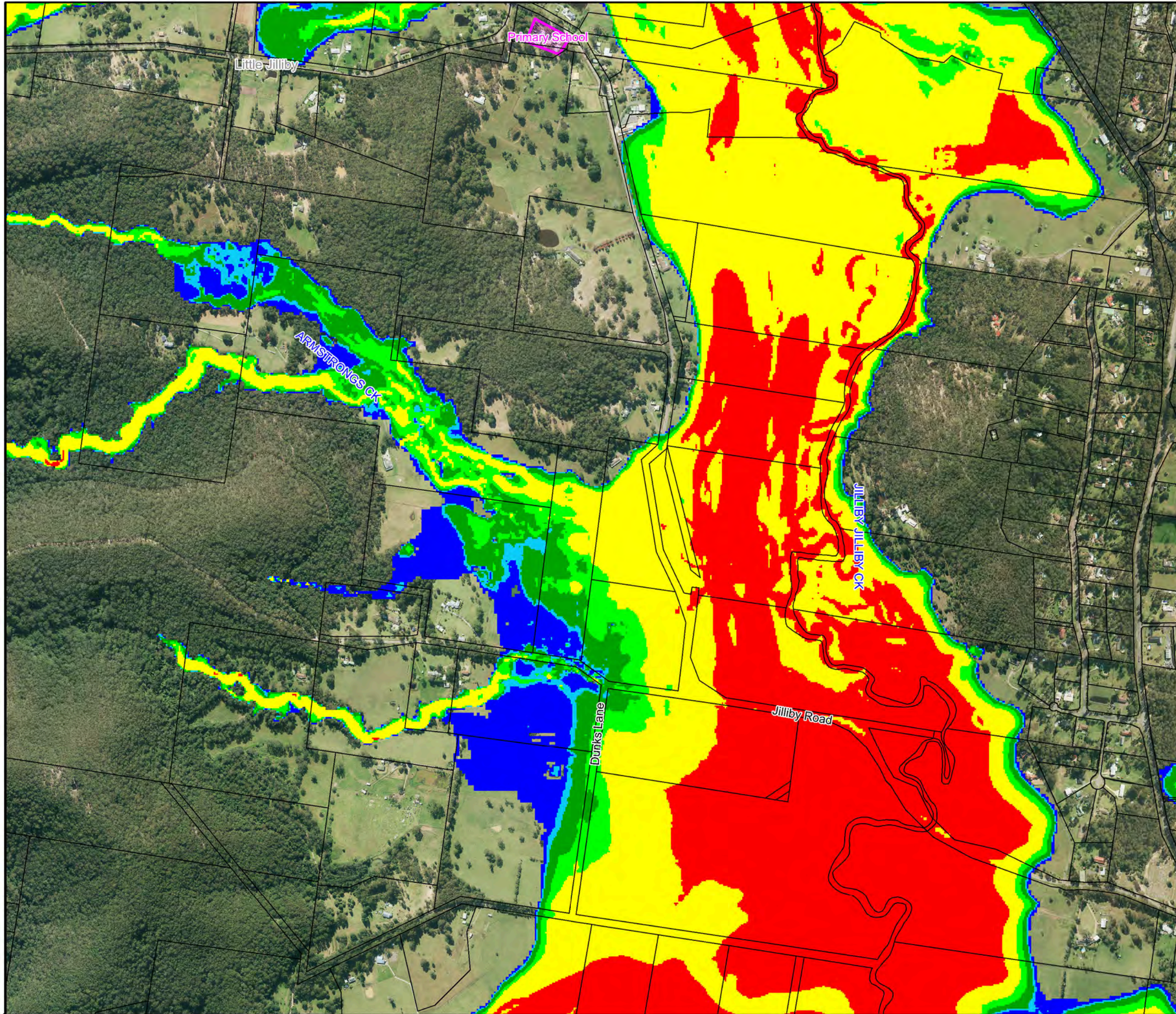


**Figure A6.22:
Provisional Flood
Hazard for the
PMF**

Prepared By:
 **Catchment Simulation Solutions**
Suite 2.01, 210 George St
Sydney, NSW 2000

File Name: Figure A6.22 Provisional Hazard PMF.wor

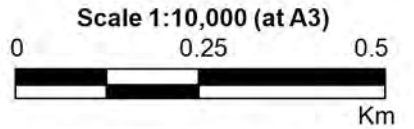





LEGEND

-  Critical Facility
- Hazards**
-  H1
-  H2
-  H3
-  H4
-  H5
-  H6

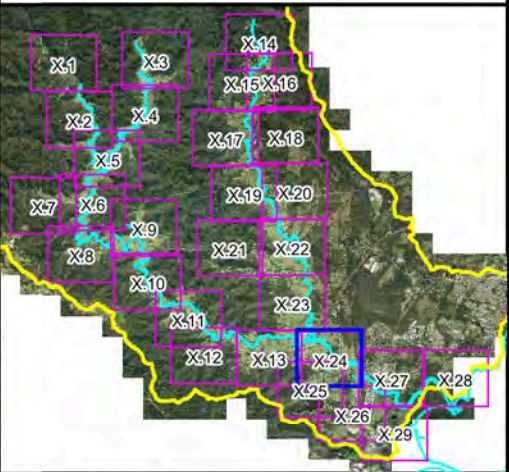
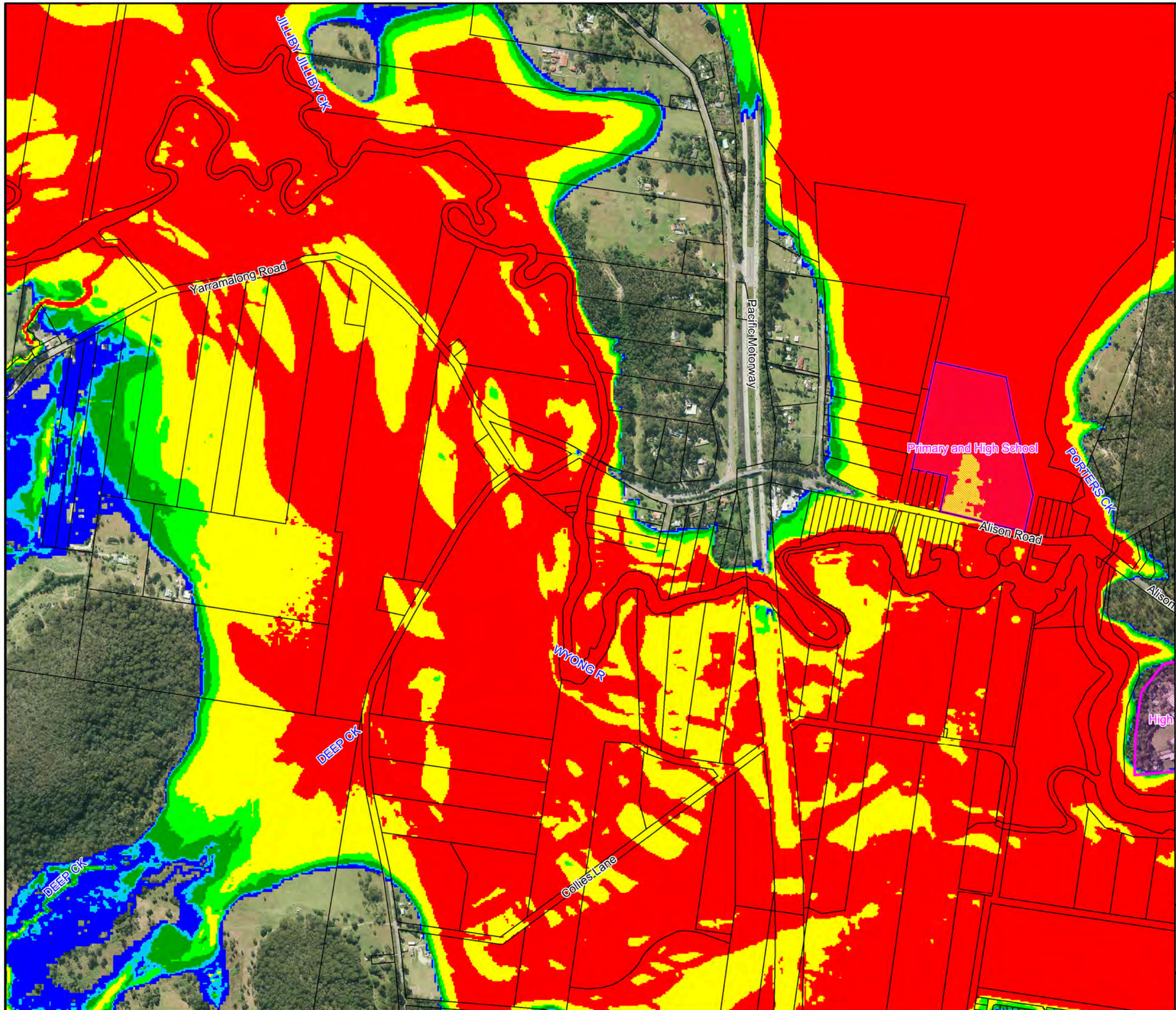
Notes:
Aerial photograph dated 2014



**Figure A6.23:
Provisional Flood
Hazard for the
PMF**

Prepared By:
 Catchment Simulation Solutions
Suite 2.01, 210 George St
Sydney, NSW 2000

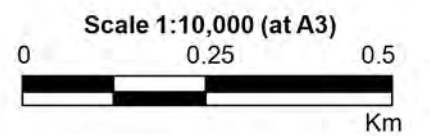
File Name: Figure A6.23 Provisional Hazard PMF.wor




LEGEND

-  Critical Facility
- Hazards**
-  H1
-  H2
-  H3
-  H4
-  H5
-  H6

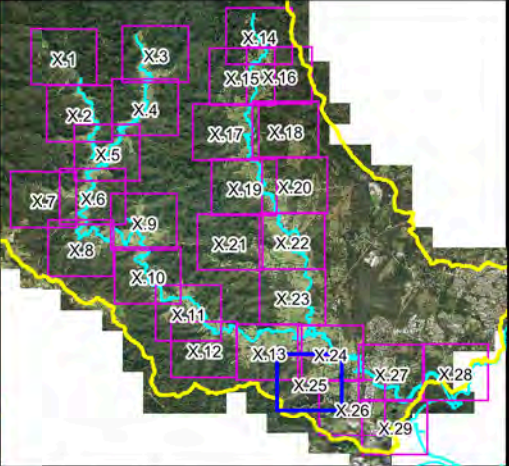
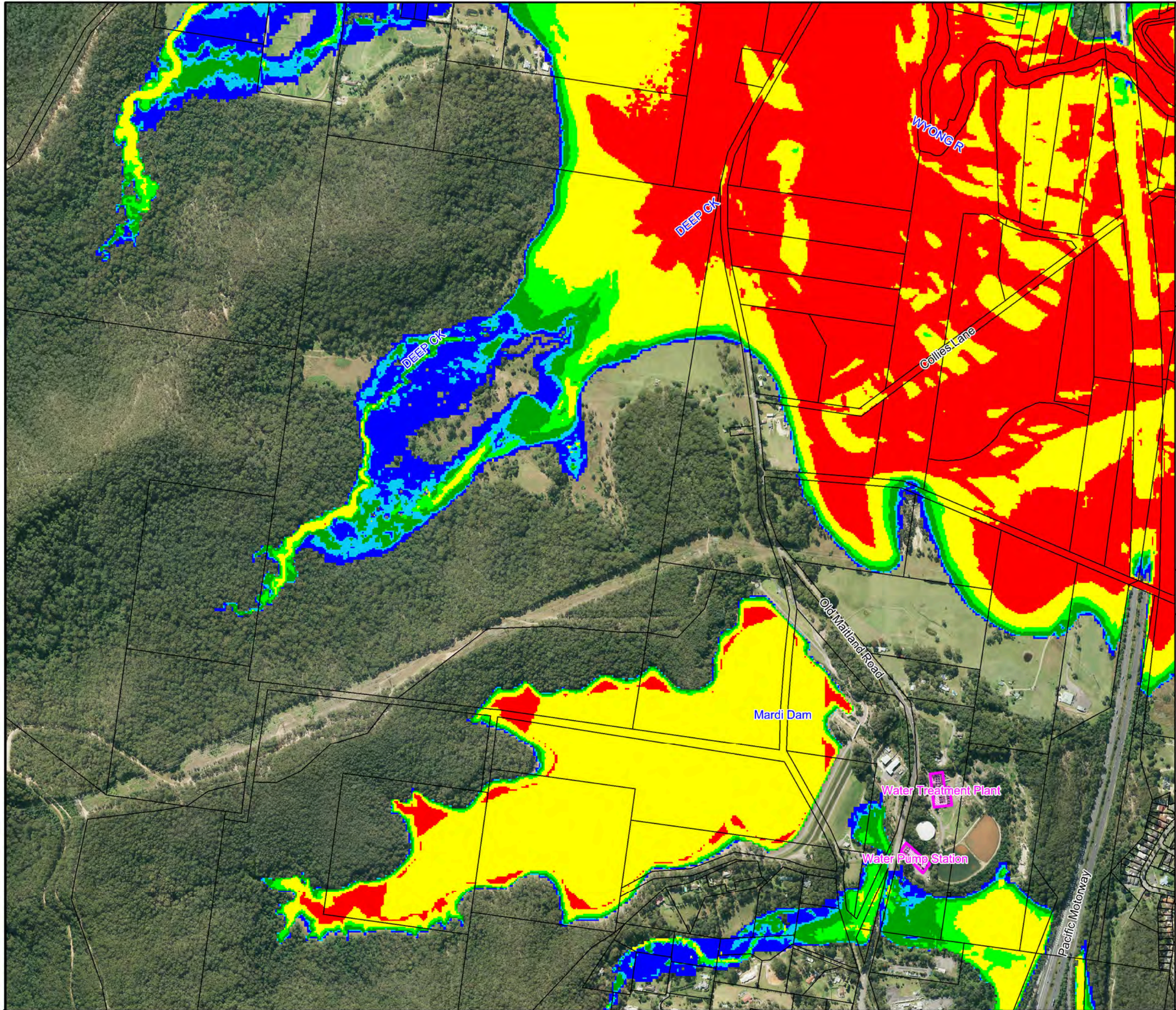
Notes:
Aerial photograph dated 2014



**Figure A6.24:
Provisional Flood
Hazard for the
PMF**

Prepared By:
 **Catchment Simulation Solutions**
Suite 2.01, 210 George St
Sydney, NSW 2000

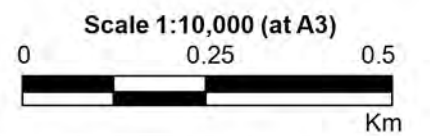
File Name: Figure A6.24 Provisional Hazard PMF.wor




LEGEND

-  Critical Facility
- Hazards**
-  H1
-  H2
-  H3
-  H4
-  H5
-  H6

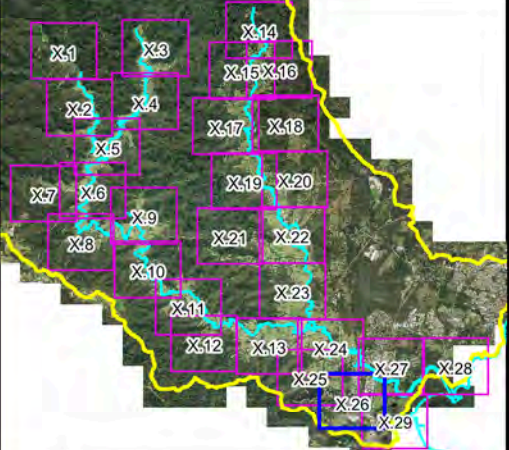
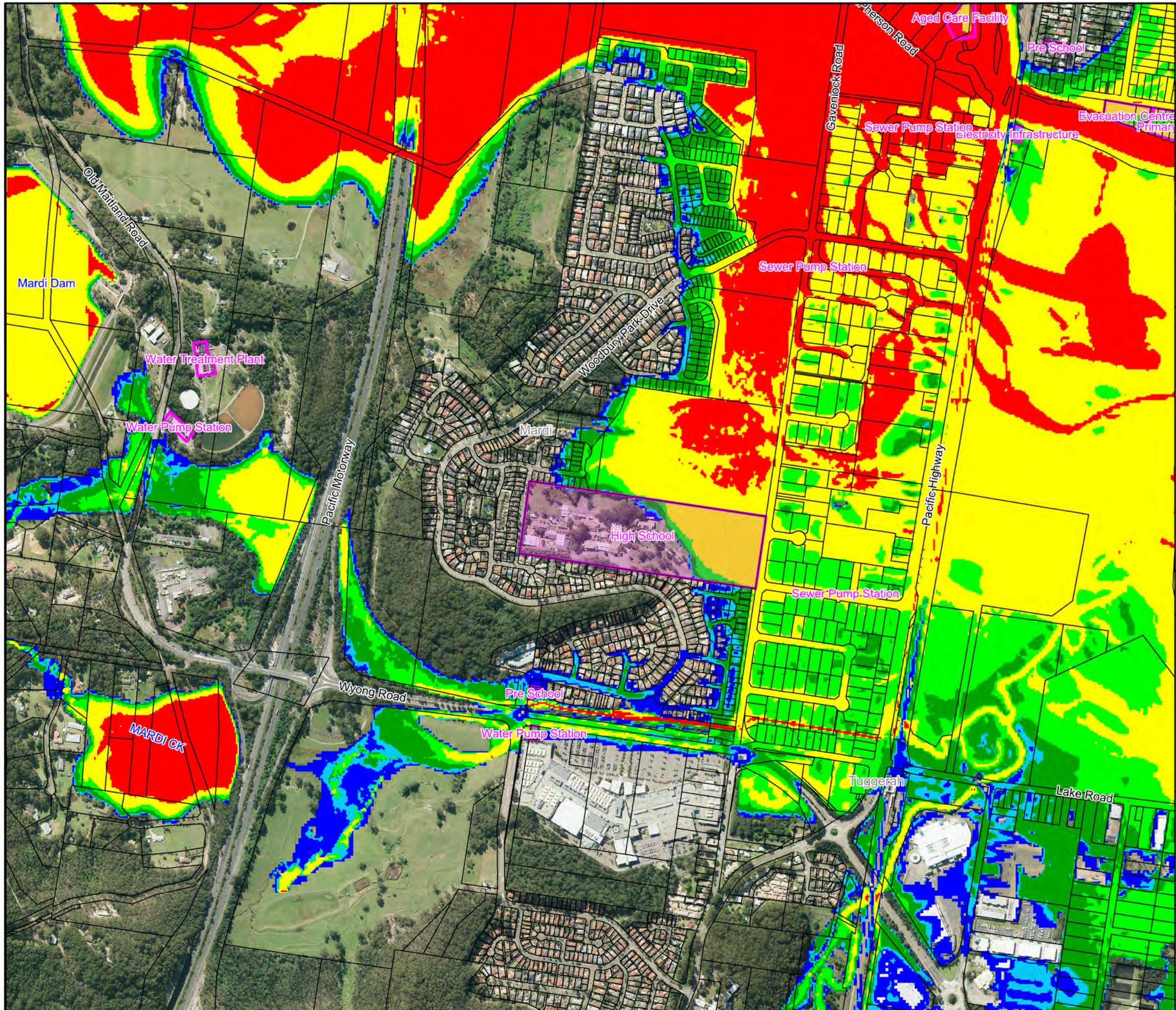
Notes:
Aerial photograph dated 2014



**Figure A6.25:
Provisional Flood
Hazard for the
PMF**

Prepared By:
 Catchment Simulation Solutions
Suite 2.01, 210 George St
Sydney, NSW 2000

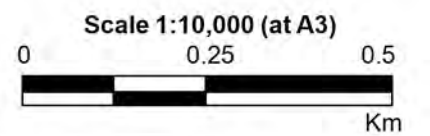
File Name: Figure A6.25 Provisional Hazard PMF.wor




LEGEND

-  Critical Facility
- Hazards**
-  H1
-  H2
-  H3
-  H4
-  H5
-  H6

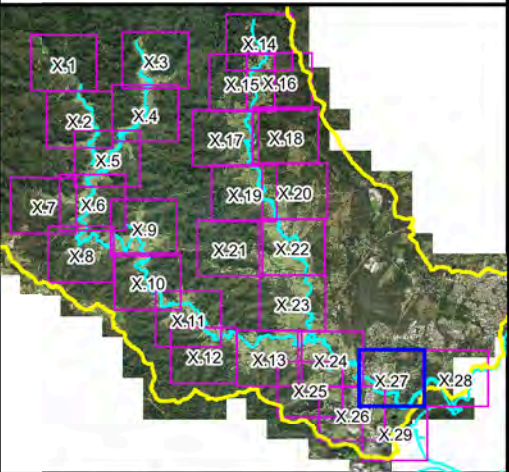
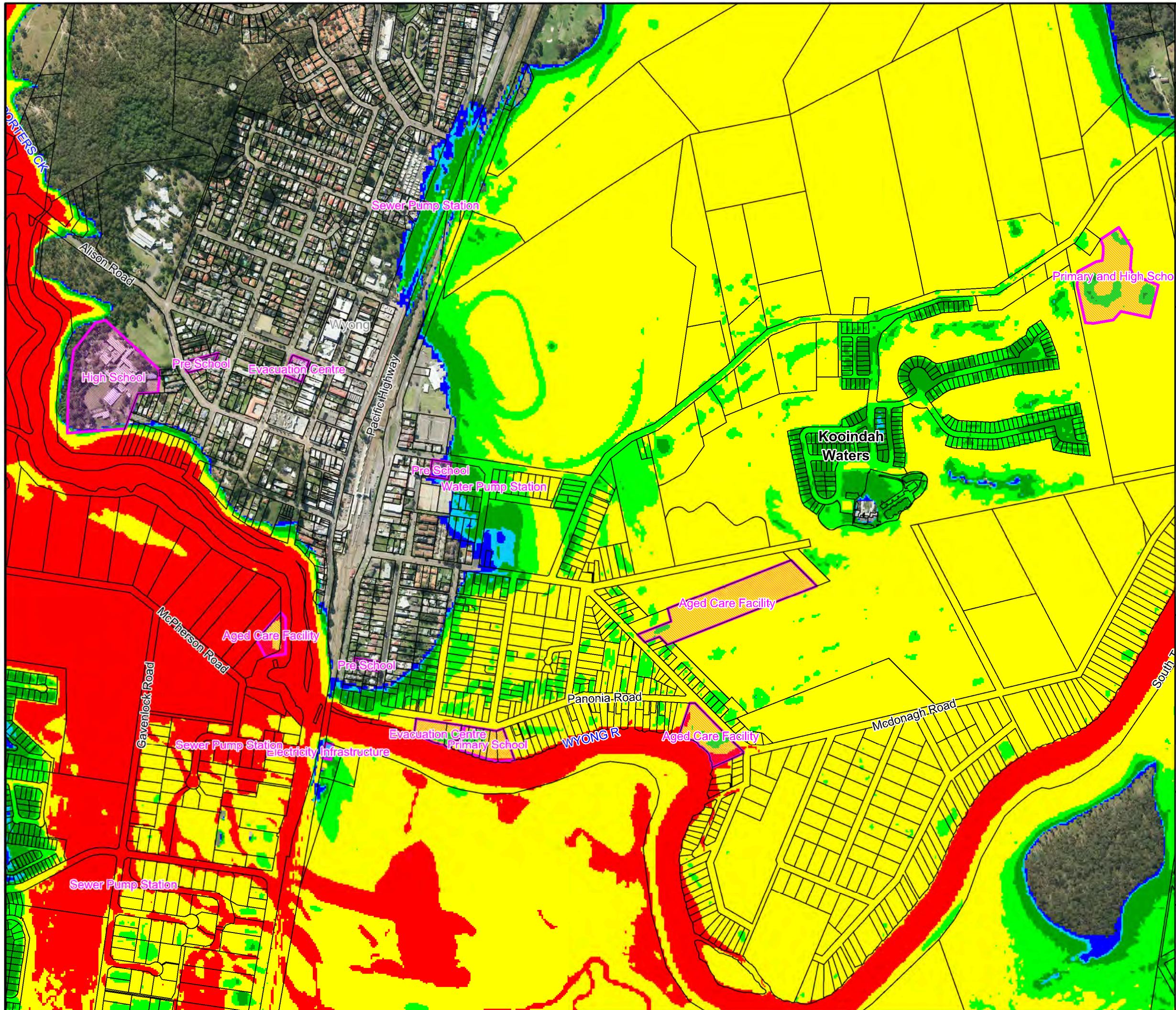
Notes:
Aerial photograph dated 2014



**Figure A6.26:
Provisional Flood
Hazard for the
PMF**

Prepared By:
 **Catchment Simulation Solutions**
Suite 2.01, 210 George St
Sydney, NSW 2000

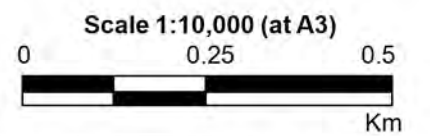
File Name: Figure A6.26 Provisional Hazard PMF.wor




LEGEND

-  Critical Facility
- Hazards**
-  H1
-  H2
-  H3
-  H4
-  H5
-  H6

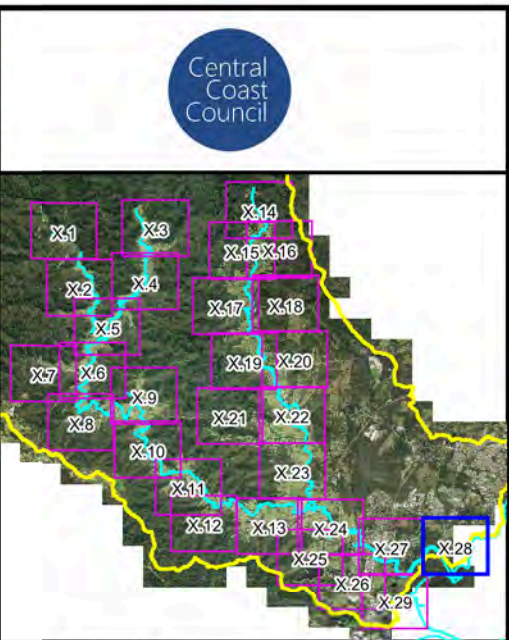
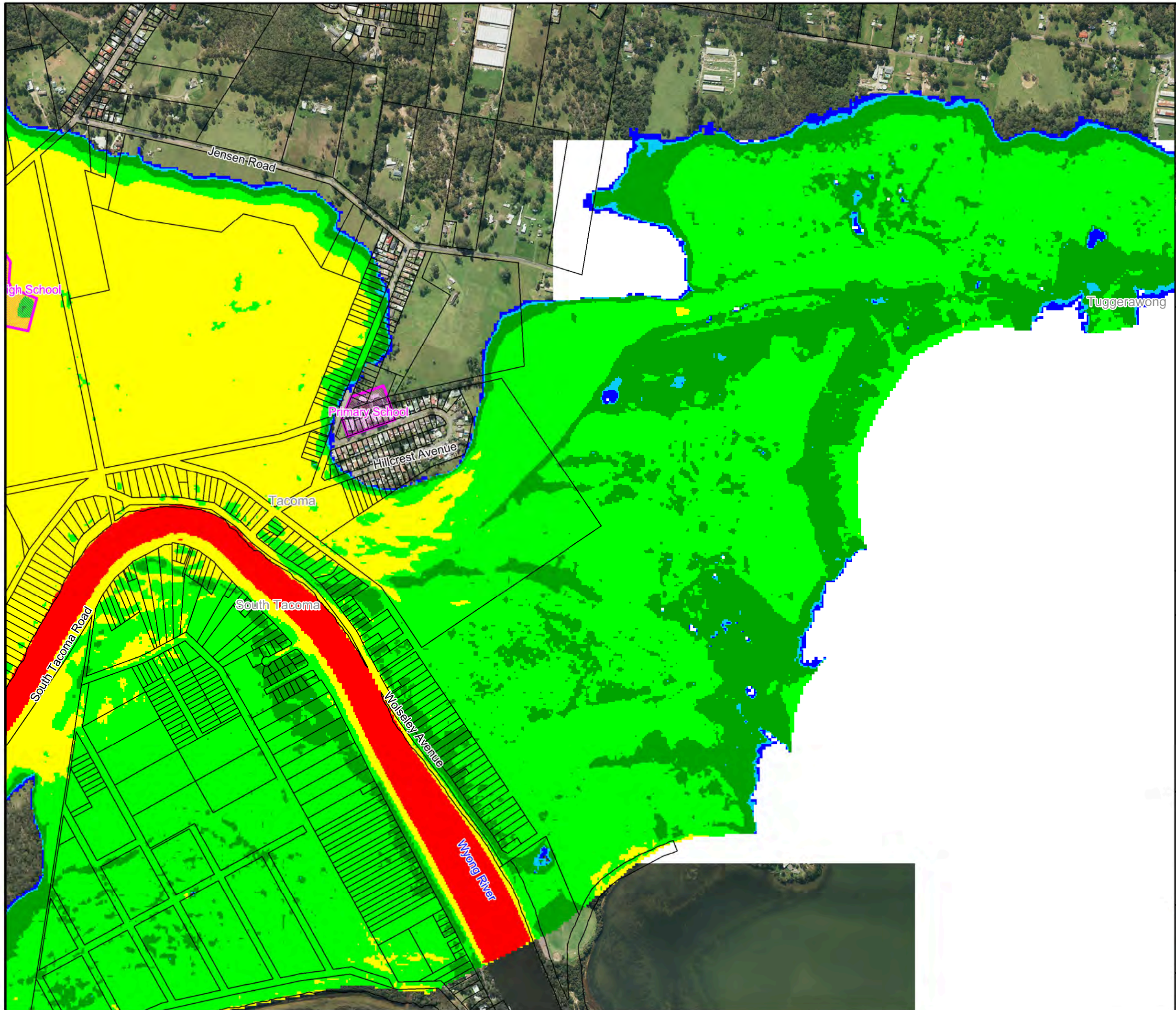
Notes:
Aerial photograph dated 2014



**Figure A6.27:
Provisional Flood
Hazard for the
PMF**

Prepared By:
 **Catchment Simulation Solutions**
Suite 2.01, 210 George St
Sydney, NSW 2000

File Name: Figure A6.27 Provisional Hazard PMF.wor



LEGEND

Critical Facility

Hazards

- H1
- H2
- H3
- H4
- H5
- H6

Notes:
Aerial photograph dated 2014

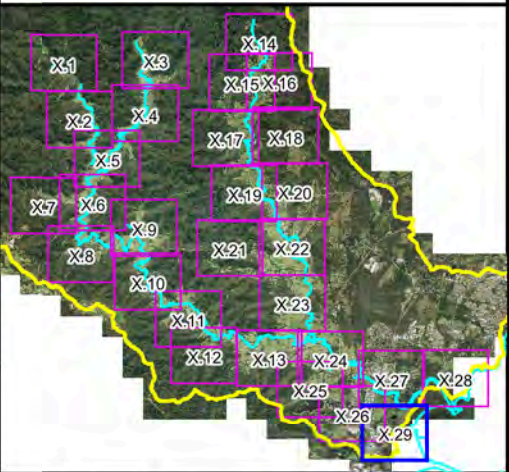
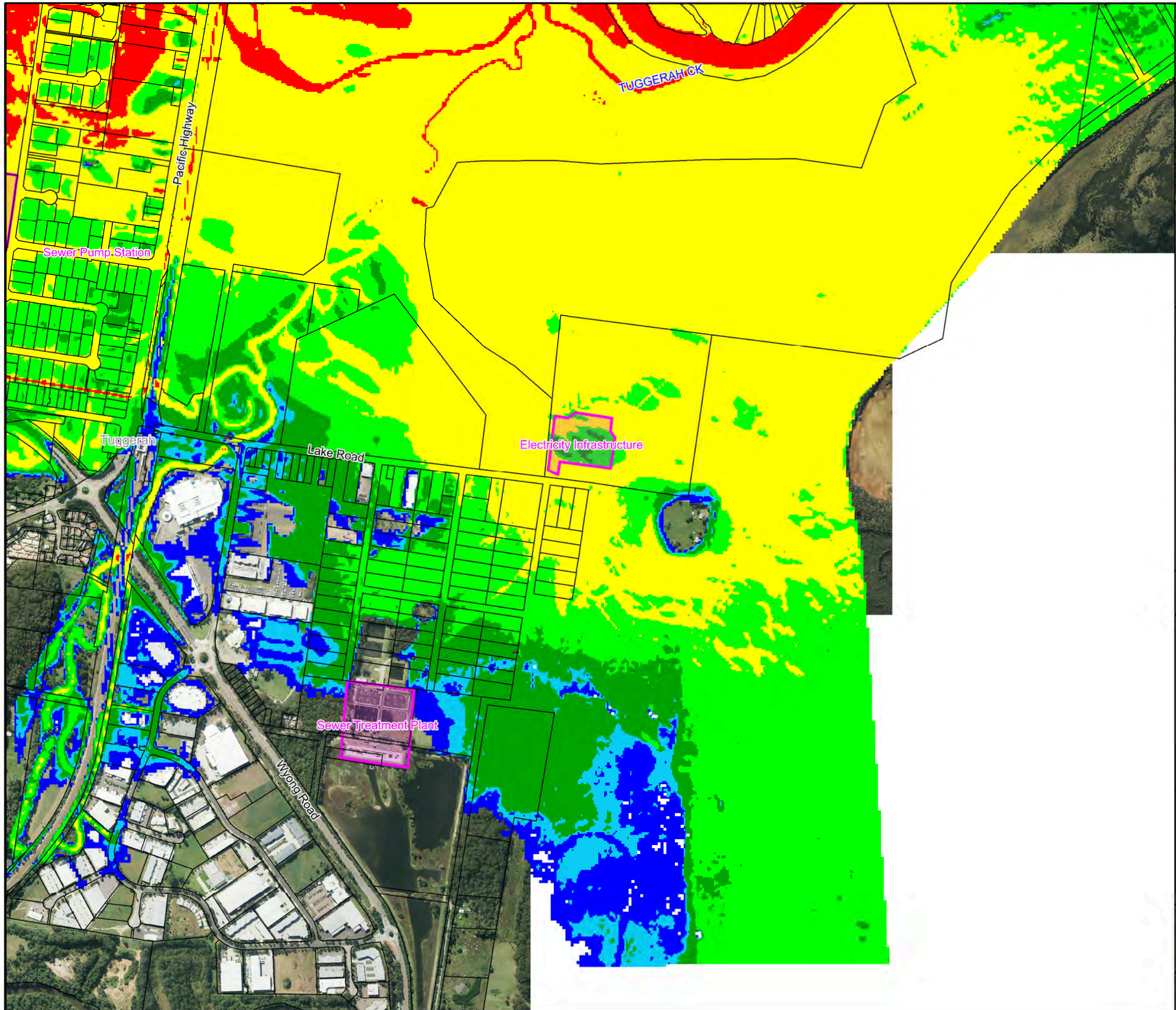
Scale 1:10,000 (at A3)

0 0.25 0.5
Km

**Figure A6.28:
Provisional Flood
Hazard for the
PMF**

Prepared By:
Catchment Simulation Solutions
 Suite 2.01, 210 George St
 Sydney, NSW 2000

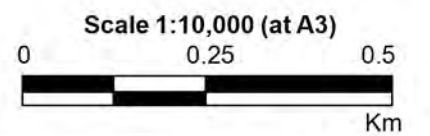
File Name: Figure A6.28 Provisional Hazard PMF.wor




LEGEND

-  Critical Facility
- Hazards**
-  H1
-  H2
-  H3
-  H4
-  H5
-  H6

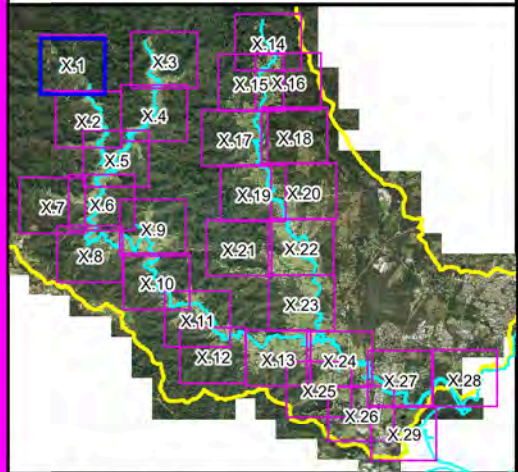
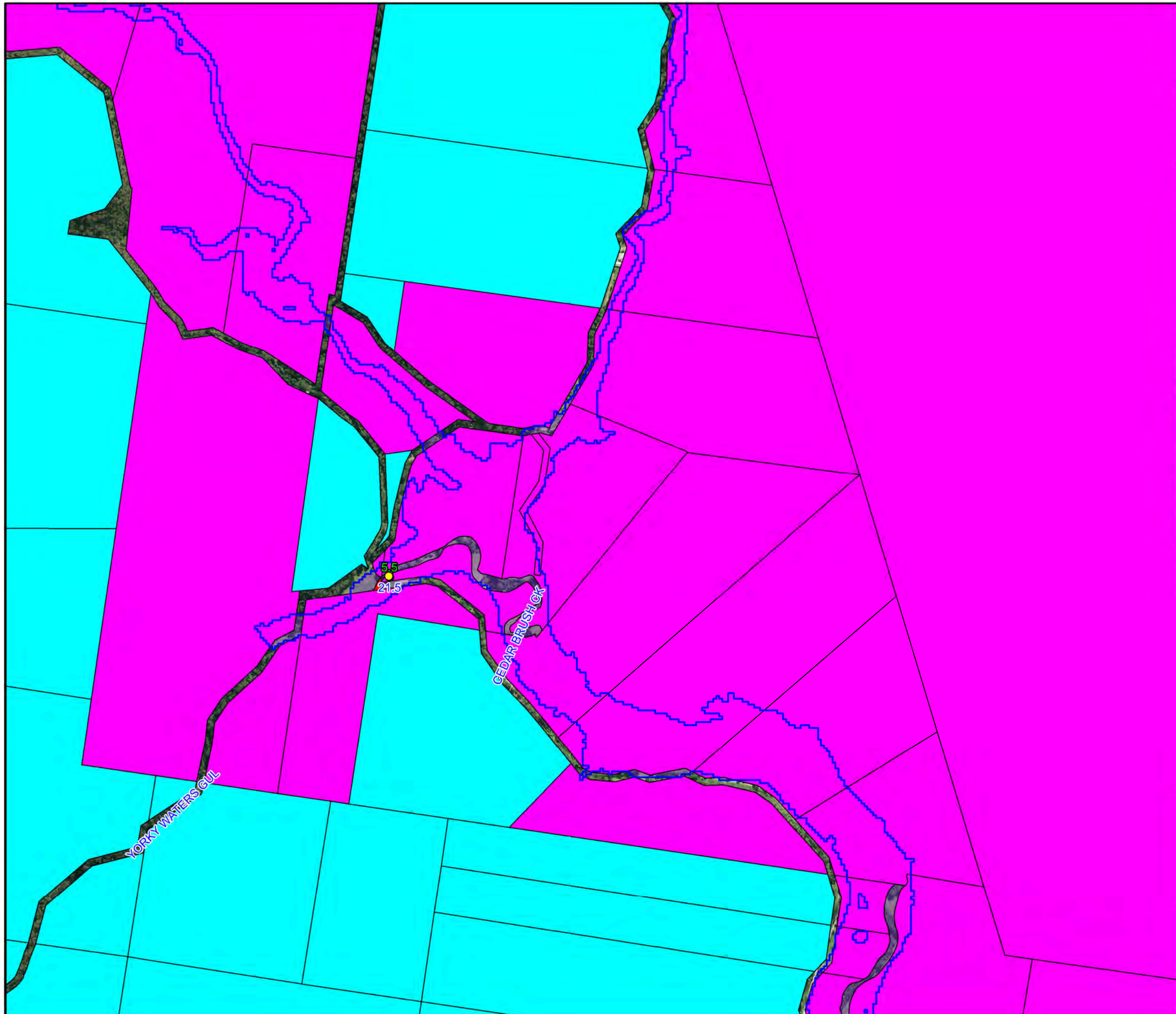
Notes:
Aerial photograph dated 2014



**Figure A6.29:
Provisional Flood
Hazard for the
PMF**

Prepared By:
 **Catchment Simulation Solutions**
Suite 2.01, 210 George St
Sydney, NSW 2000

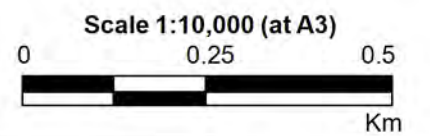
File Name: Figure A6.29 Provisional Hazard PMF.wor



LEGEND

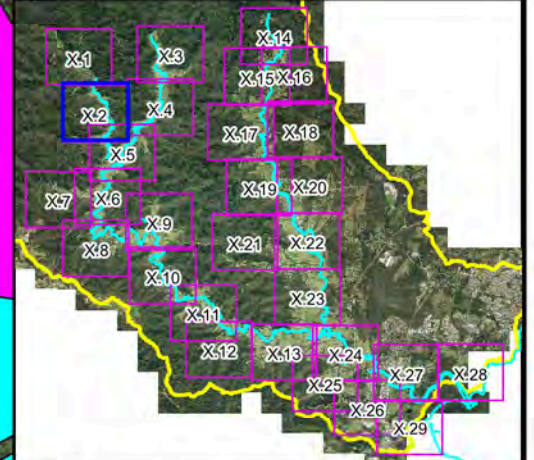
- 1% AEP Flood Extent
- Critical Facility
- Emergency Response Classifications***
- Flooded Isolated Submerged
- Flooded Isolated Elevated
- Flooded Exit Route Overland Escape
- Flooded Exit Route Rising Road
- Indirect Consequences
- No Flood Impacts
- Time of Road First Cut (hours)
- Duration of Inundation (hours)

Notes:
 * Based on classifications provided in "Technical flood risk management guideline: Flood emergency response classification of the floodplain" (AEMI 2014)













**Figure A7.1:
 Emergency Response
 Classifications for
 the 1% AEP**

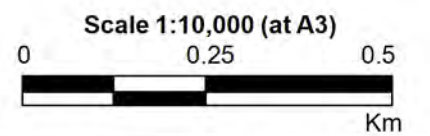
Prepared By:
 Catchment Simulation Solutions
 Suite 2.01, 210 George St
 Sydney, NSW 2000




LEGEND

-  1% AEP Flood Extent
-  Critical Facility
- Emergency Response Classifications***
-  Flooded Isolated Submerged
-  Flooded Isolated Elevated
-  Flooded Exit Route Overland Escape
-  Flooded Exit Route Rising Road
-  Indirect Consequences
-  No Flood Impacts
-  Time of Road First Out (hours)
-  Duration of Inundation (hours)

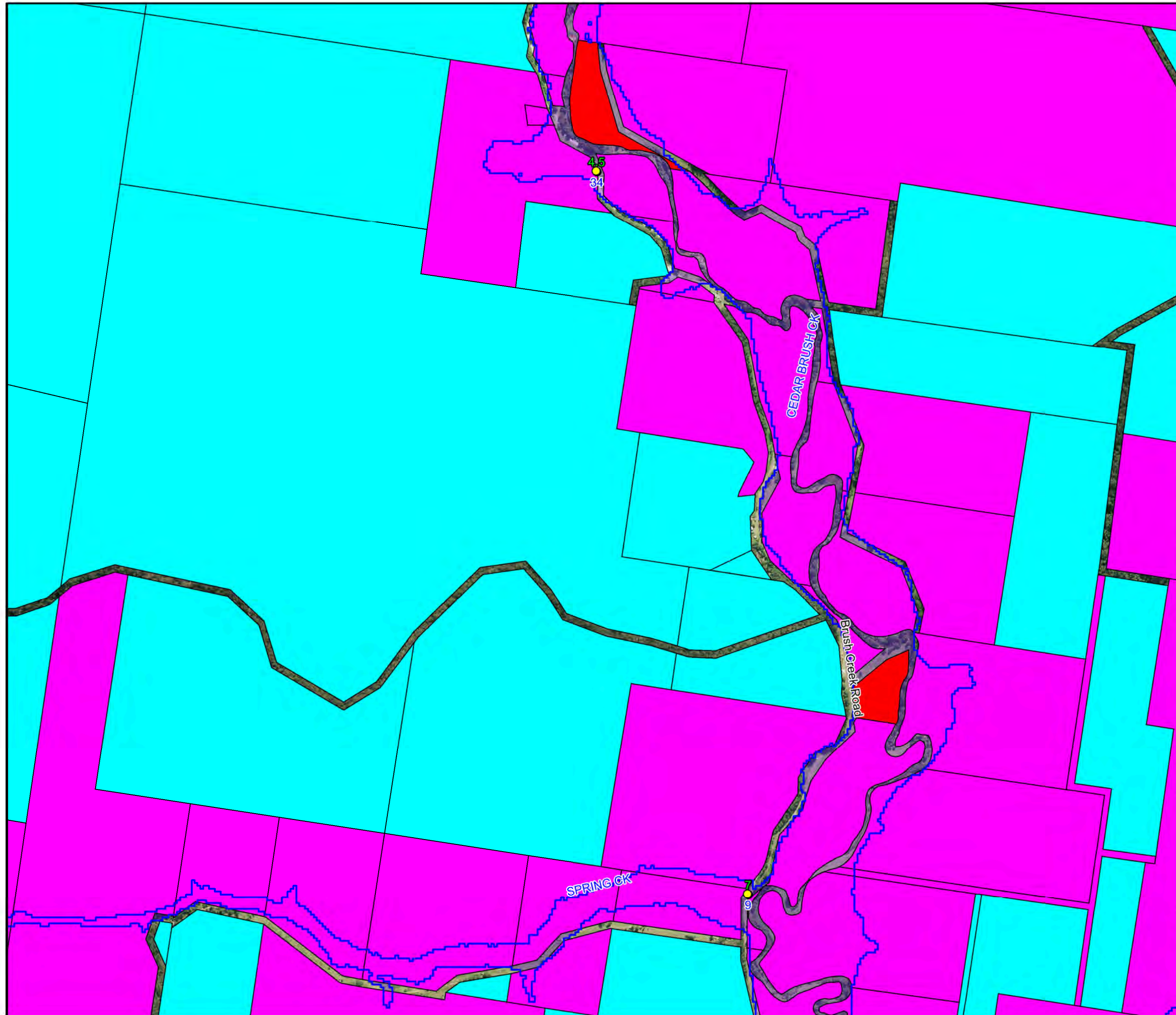
Notes:
 * Based on classifications provided in "Technical flood risk management guideline: Flood emergency response classification of the floodplain" (AEMI 2014)

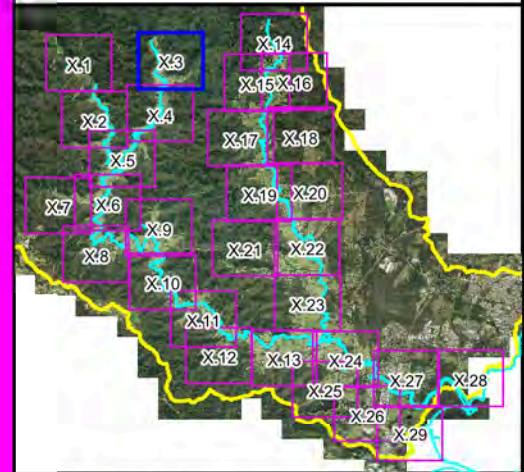


**Figure A7.2:
 Emergency Response
 Classifications for
 the 1% AEP**

Prepared By:
 **Catchment Simulation Solutions**
 Suite 2.01, 210 George St
 Sydney, NSW 2000

File Name: Fig A7.2 Emergency Response Classifications for the 1% AEP.w

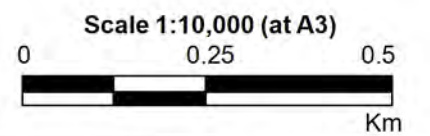




LEGEND

- 1% AEP Flood Extent
- Critical Facility
- Emergency Response Classifications***
 - Flooded Isolated Submerged
 - Flooded Isolated Elevated
 - Flooded Exit Route Overland Escape
 - Flooded Exit Route Rising Road
 - Indirect Consequences
 - No Flood Impacts
- Time of Road First Out (hours)
- Duration of Inundation (hours)

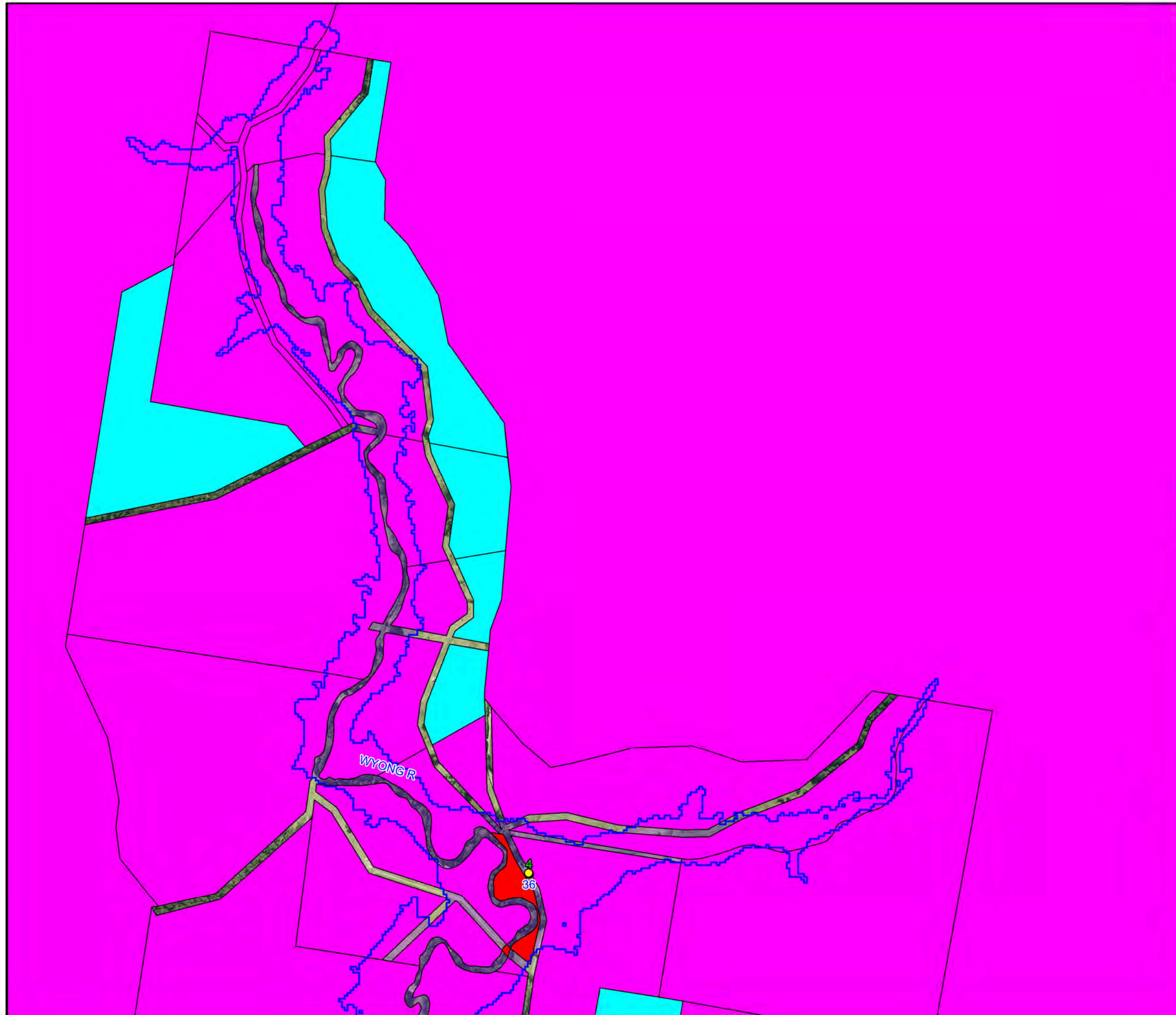
Notes:
 * Based on classifications provided in "Technical flood risk management guideline: Flood emergency response classification of the floodplain" (AEMI 2014)

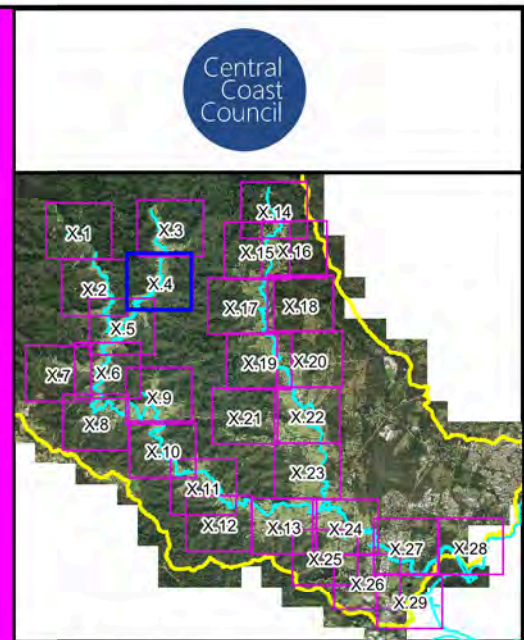


**Figure A7.3:
 Emergency Response
 Classifications for
 the 1% AEP**

Prepared By:
 Catchment Simulation Solutions
 Suite 2.01, 210 George St
 Sydney, NSW 2000

File Name: Fig A7.3 Emergency Response Classifications for the 1% AEP.w





LEGEND

- 1% AEP Flood Extent
- Critical Facility
- Emergency Response Classifications***
 - Flooded Isolated Submerged
 - Flooded Isolated Elevated
 - Flooded Exit Route Overland Escape
 - Flooded Exit Route Rising Road
 - Indirect Consequences
 - No Flood Impacts
- Time of Road First Out (hours)
- Duration of Inundation (hours)

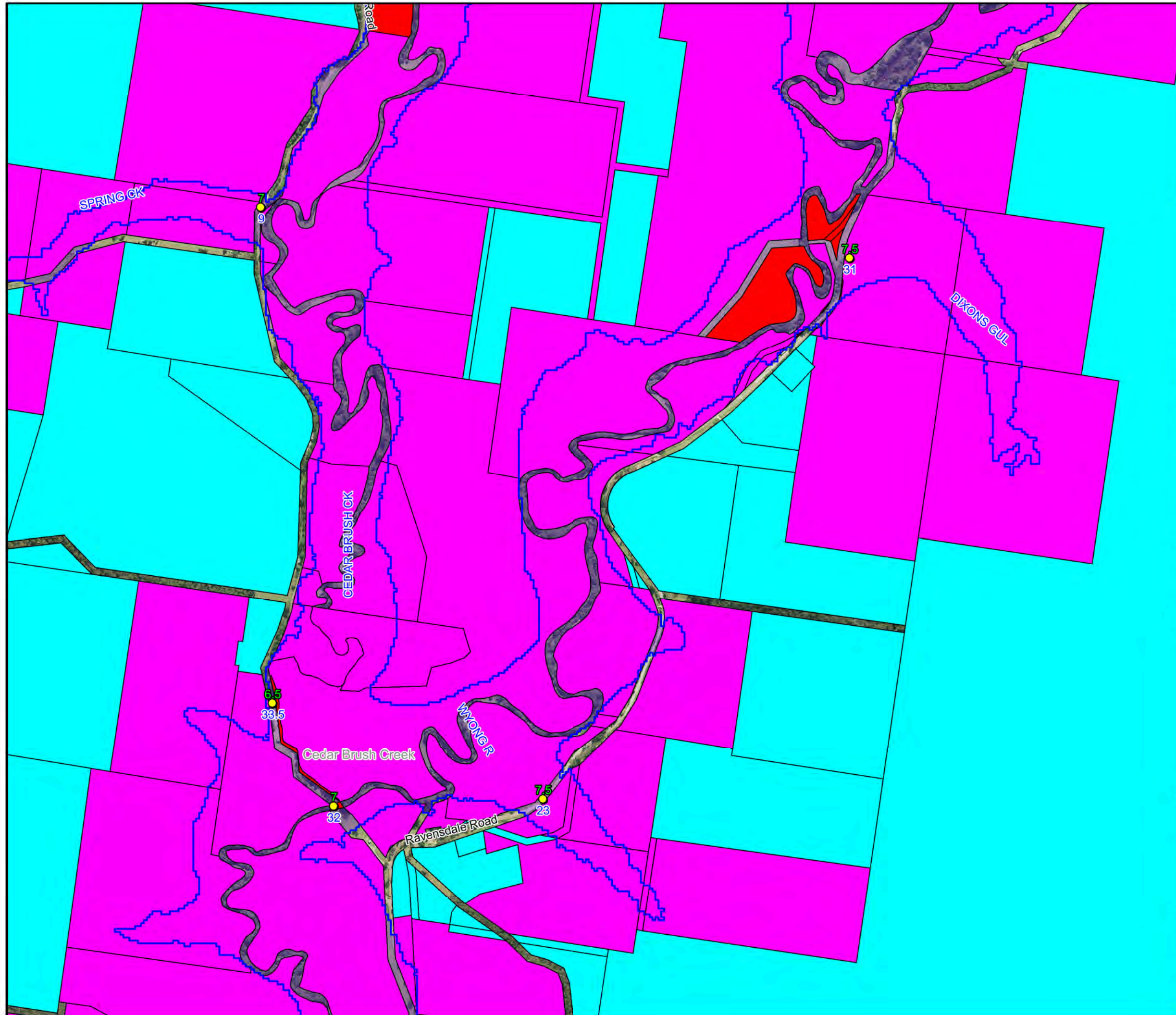
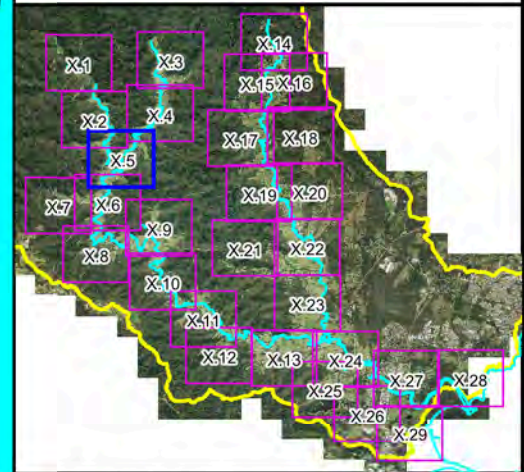
Notes:
 * Based on classifications provided in "Technical flood risk management guideline: Flood emergency response classification of the floodplain" (AEMI 2014)

N
 W — * — E
 S

Scale 1:10,000 (at A3)

0 0.25 0.5
 Km

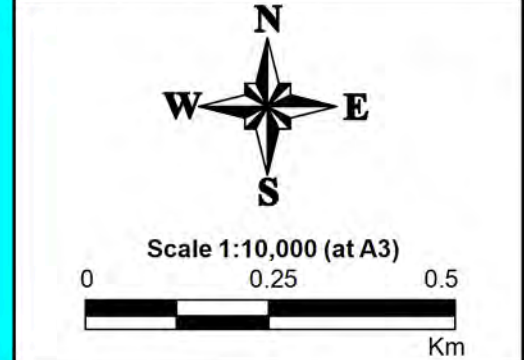
**Figure A7.4:
 Emergency Response
 Classifications for
 the 1% AEP**



LEGEND

- 1% AEP Flood Extent
- Critical Facility
- Emergency Response Classifications***
 - Flooded Isolated Submerged
 - Flooded Isolated Elevated
 - Flooded Exit Route Overland Escape
 - Flooded Exit Route Rising Road
 - Indirect Consequences
 - No Flood Impacts
- Time of Road First Out (hours)
- Duration of Inundation (hours)

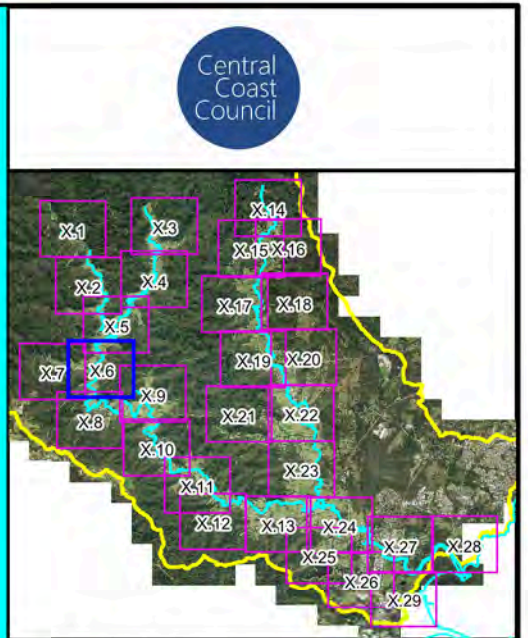
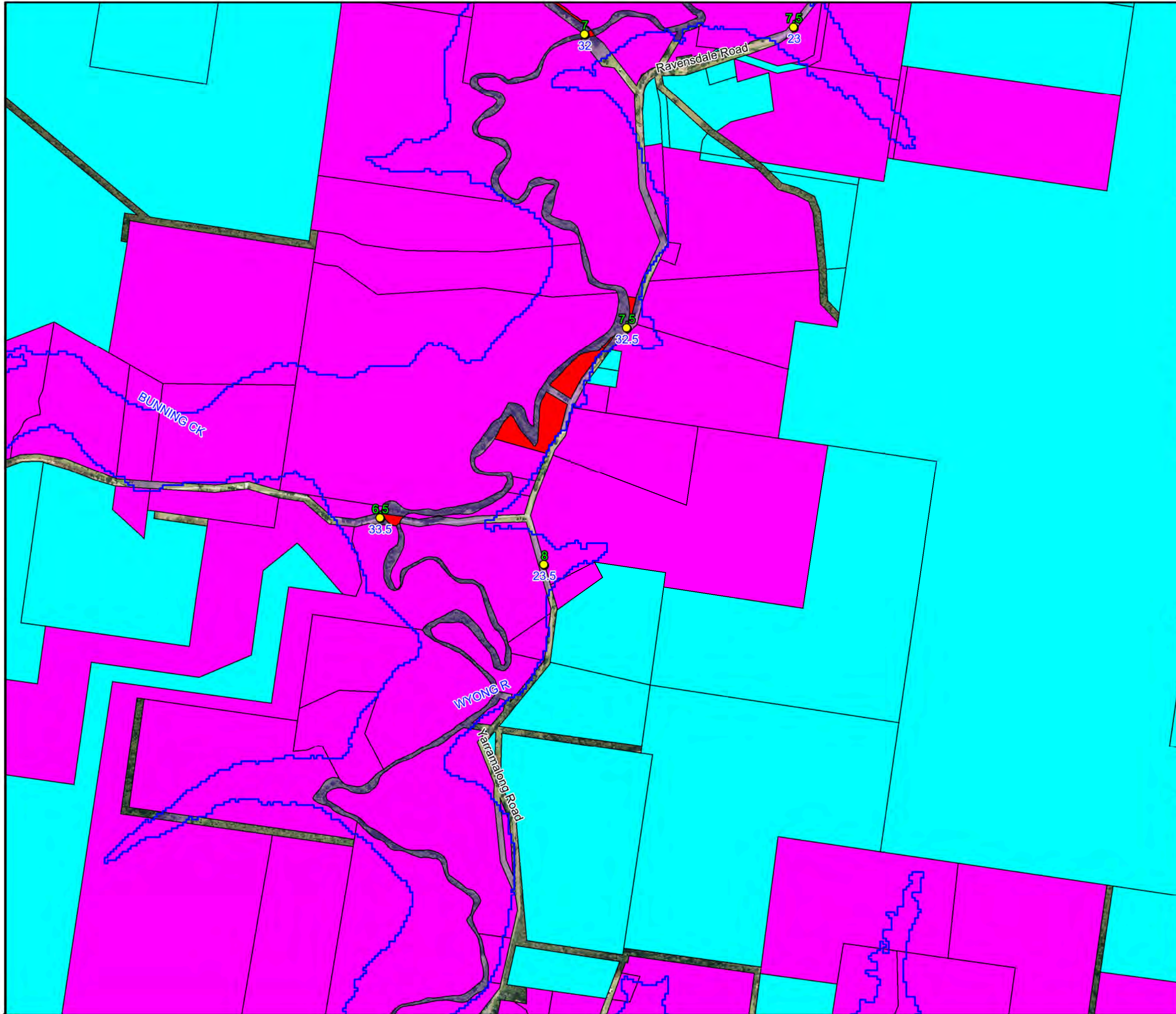
Notes:
 * Based on classifications provided in "Technical flood risk management guideline: Flood emergency response classification of the floodplain" (AEMI 2014)



**Figure A7.5:
 Emergency Response
 Classifications for
 the 1% AEP**

Prepared By:
 Catchment Simulation Solutions
 Suite 2.01, 210 George St
 Sydney, NSW 2000

File Name: Fig A7.5 Emergency Response Classifications for the 1% AEP.w



LEGEND

- 1% AEP Flood Extent
- Critical Facility
- Emergency Response Classifications***
 - Flooded Isolated Submerged
 - Flooded Isolated Elevated
 - Flooded Exit Route Overland Escape
 - Flooded Exit Route Rising Road
 - Indirect Consequences
 - No Flood Impacts
- Time of Road First Out (hours)
- Duration of Inundation (hours)

Notes:
 * Based on classifications provided in "Technical flood risk management guideline: Flood emergency response classification of the floodplain" (AEMI 2014)

N
 W E
 S

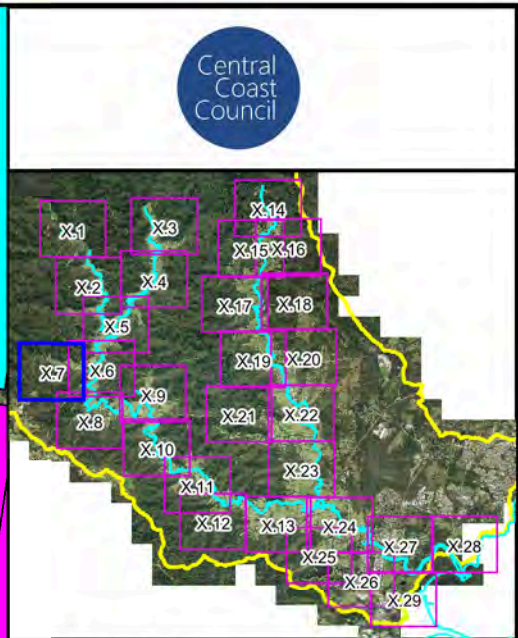
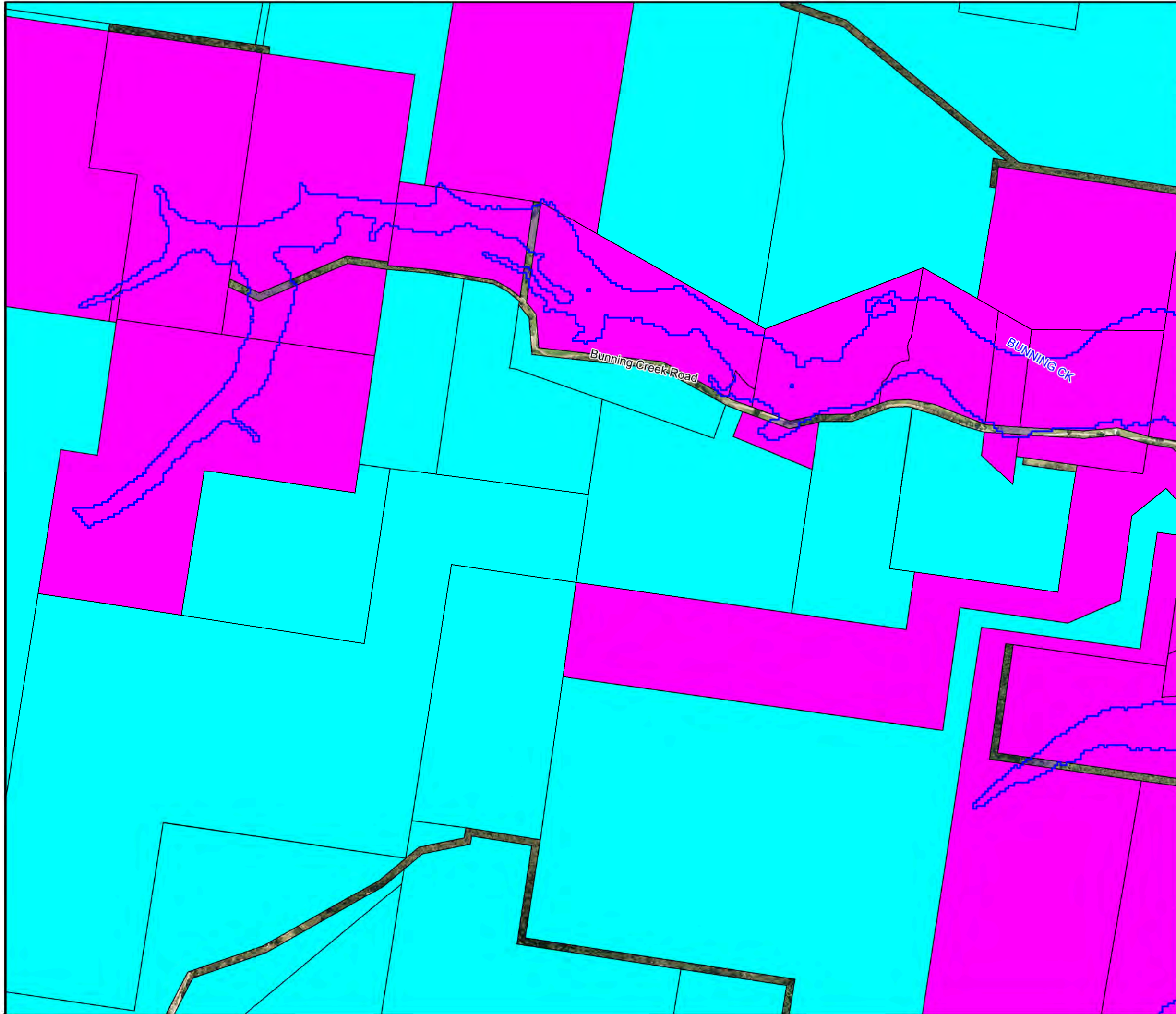
Scale 1:10,000 (at A3)

0 0.25 0.5
 Km

**Figure A7.6:
 Emergency Response
 Classifications for
 the 1% AEP**

Prepared By:
 Catchment Simulation Solutions
 Suite 2.01, 210 George St
 Sydney, NSW 2000

File Name: Fig A7.6 Emergency Response Classifications for the 1% AEP.w



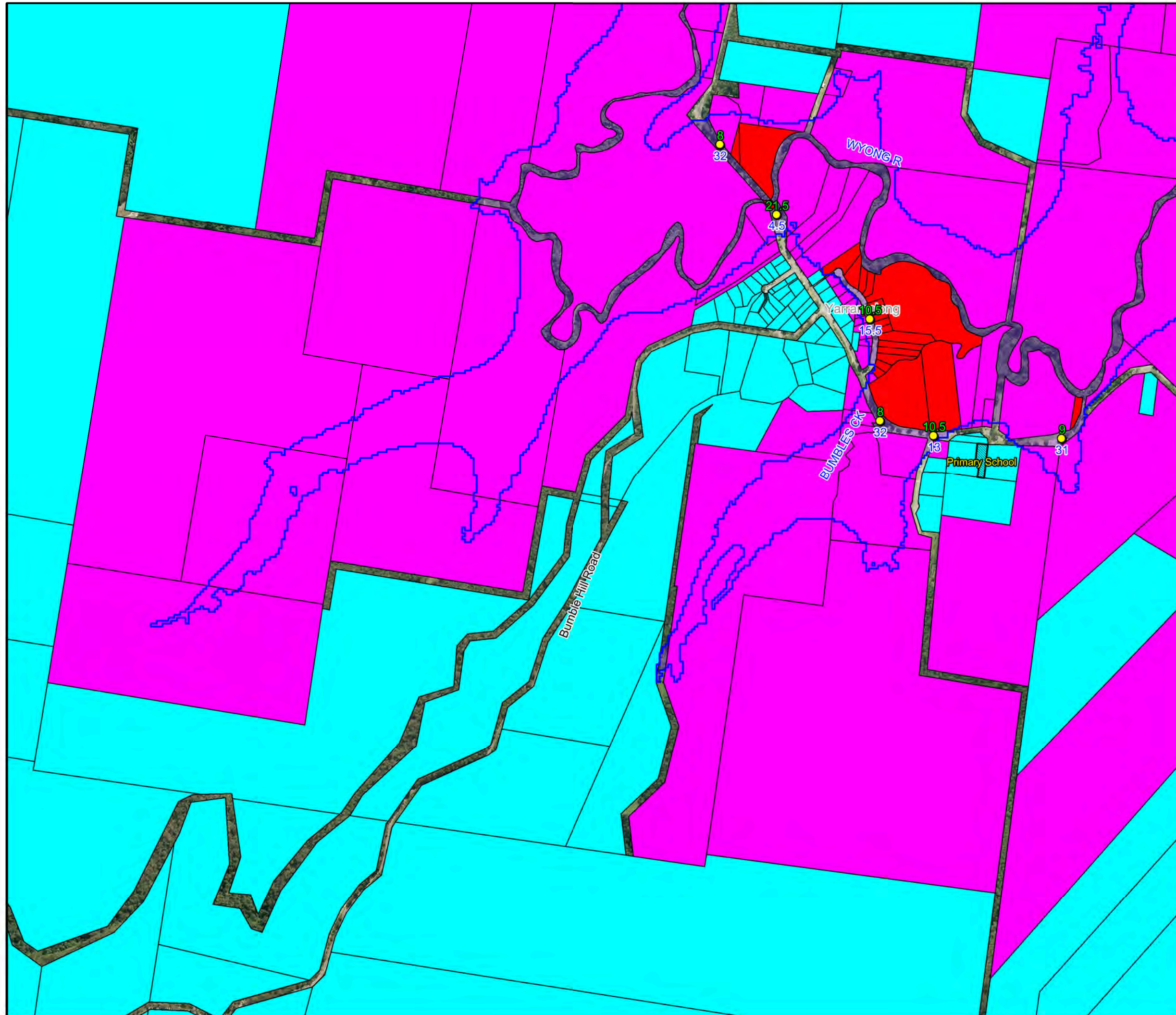
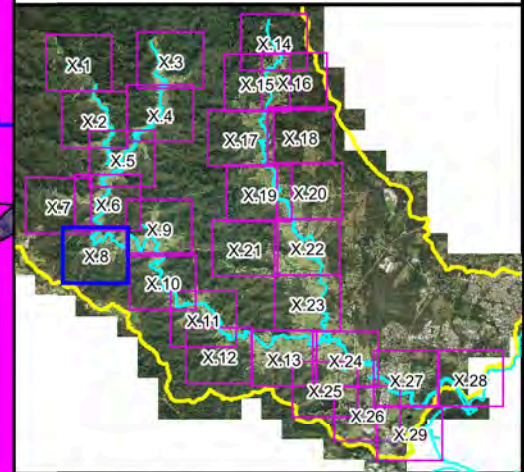
LEGEND

- 1% AEP Flood Extent
- Critical Facility
- Emergency Response Classifications***
 - Flooded Isolated Submerged
 - Flooded Isolated Elevated
 - Flooded Exit Route Overland Escape
 - Flooded Exit Route Rising Road
 - Indirect Consequences
 - No Flood Impacts
- Time of Road First Out (hours)
- Duration of Inundation (hours)

Notes:
 * Based on classifications provided in "Technical flood risk management guideline: Flood emergency response classification of the floodplain" (AEMI 2014)

Scale 1:10,000 (at A3)

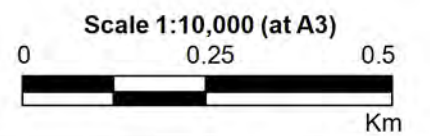
**Figure A7.7:
 Emergency Response
 Classifications for
 the 1% AEP**



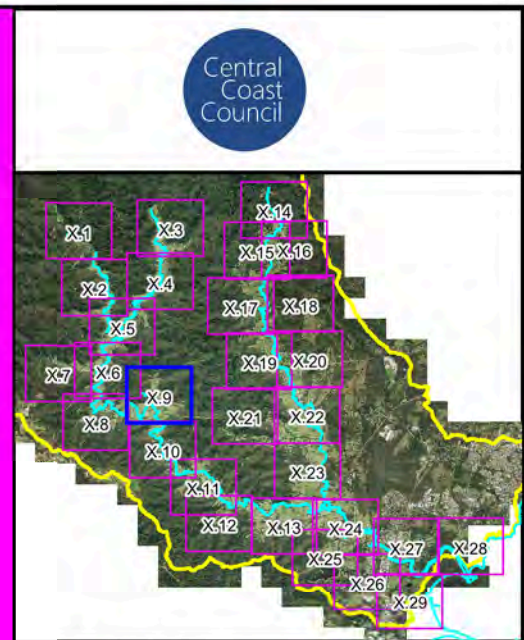
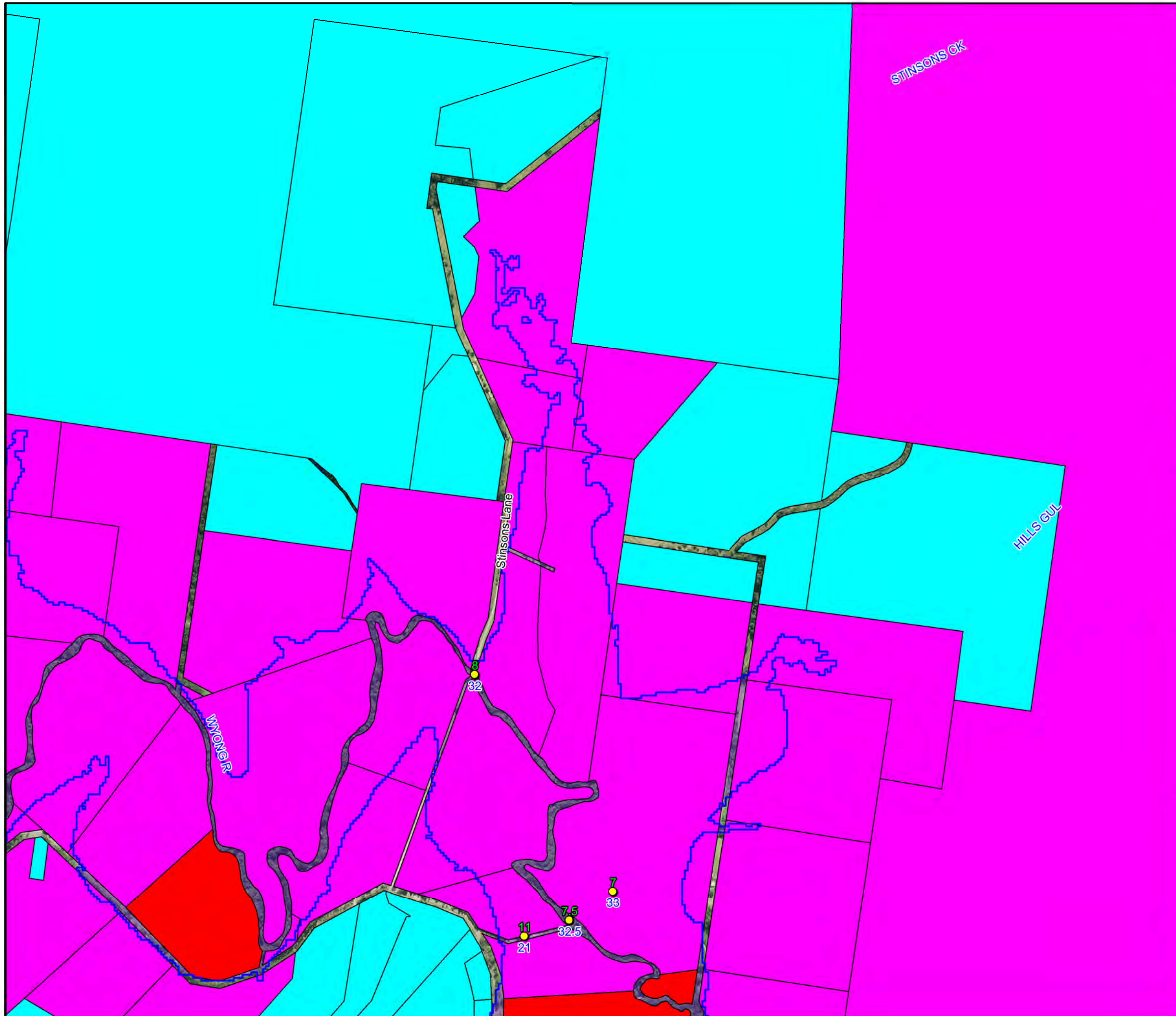
LEGEND

- 1% AEP Flood Extent
- Critical Facility
- Emergency Response Classifications***
 - Flooded Isolated Submerged
 - Flooded Isolated Elevated
 - Flooded Exit Route Overland Escape
 - Flooded Exit Route Rising Road
 - Indirect Consequences
 - No Flood Impacts
- Time of Road First Out (hours)
- Duration of Inundation (hours)

Notes:
 * Based on classifications provided in "Technical flood risk management guideline: Flood emergency response classification of the floodplain" (AEMI 2014)



**Figure A7.8:
 Emergency Response
 Classifications for
 the 1% AEP**



LEGEND

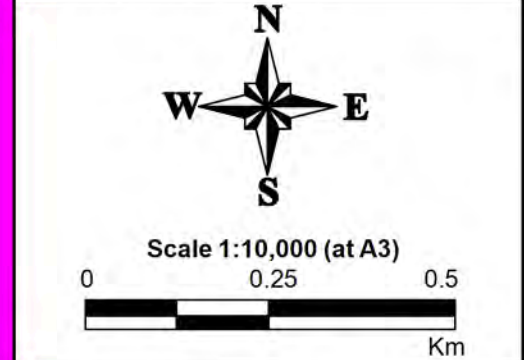
- 1% AEP Flood Extent
- Critical Facility

Emergency Response Classifications*

- Flooded Isolated Submerged
- Flooded Isolated Elevated
- Flooded Exit Route Overland Escape
- Flooded Exit Route Rising Road
- Indirect Consequences
- No Flood Impacts

● Time of Road First Out (hours)
● Duration of Inundation (hours)

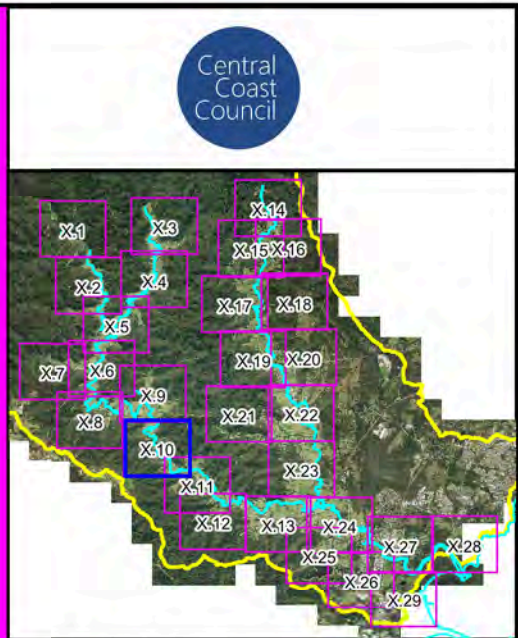
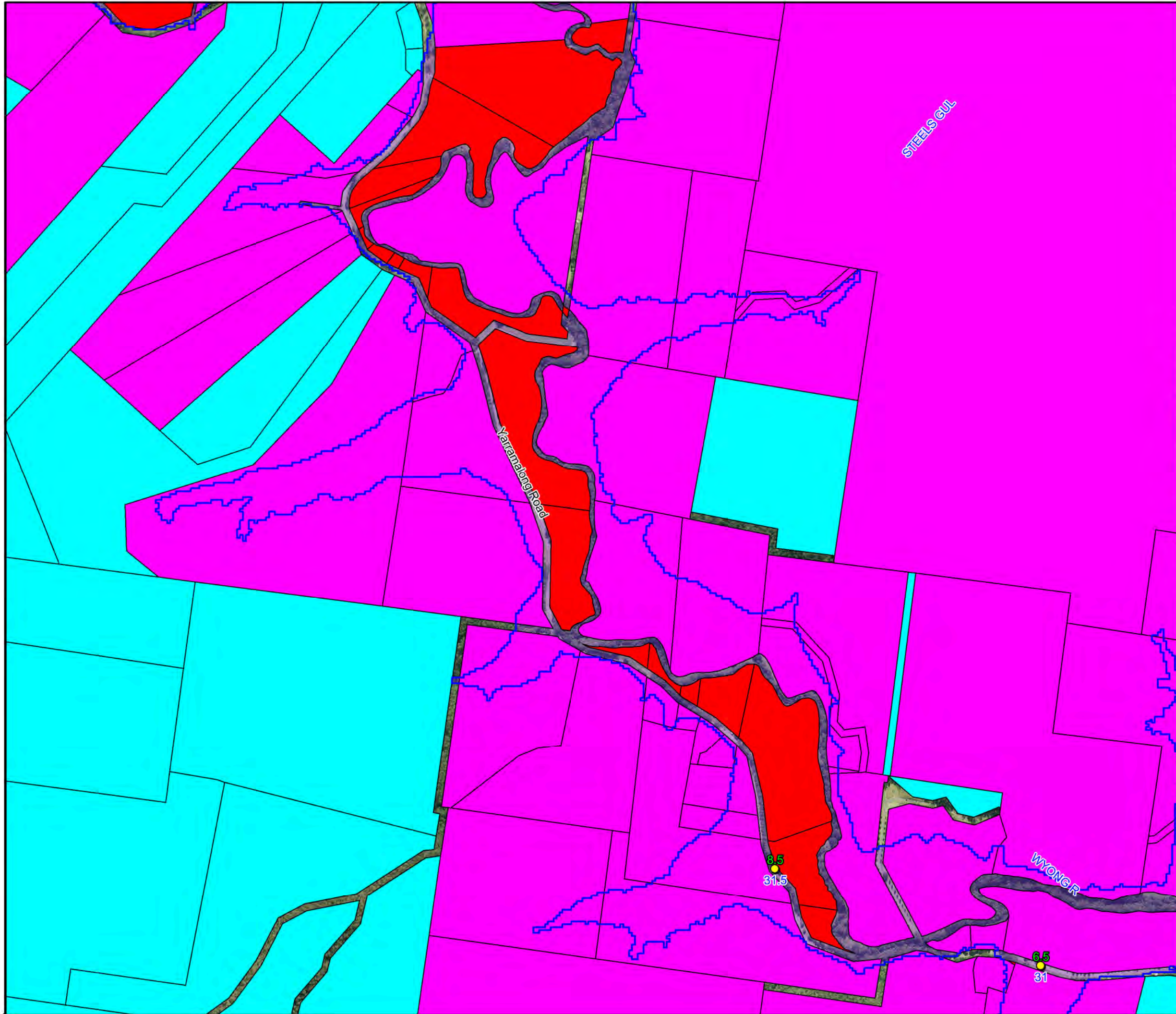
Notes:
 * Based on classifications provided in "Technical flood risk management guideline: Flood emergency response classification of the floodplain" (AEMI 2014)



**Figure A7.9:
 Emergency Response
 Classifications for
 the 1% AEP**

Prepared By:
Catchment Simulation Solutions
 Suite 2.01, 210 George St
 Sydney, NSW 2000

File Name: Fig A7.9 Emergency Response Classifications for the 1% AEP.wd



LEGEND

- 1% AEP Flood Extent
- Critical Facility
- Emergency Response Classifications***
 - Flooded Isolated Submerged
 - Flooded Isolated Elevated
 - Flooded Exit Route Overland Escape
 - Flooded Exit Route Rising Road
 - Indirect Consequences
 - No Flood Impacts
- Time of Road First Out (hours)
- Duration of Inundation (hours)

Notes:
 * Based on classifications provided in "Technical flood risk management guideline: Flood emergency response classification of the floodplain" (AEMI 2014)

N
 W — * — E
 S

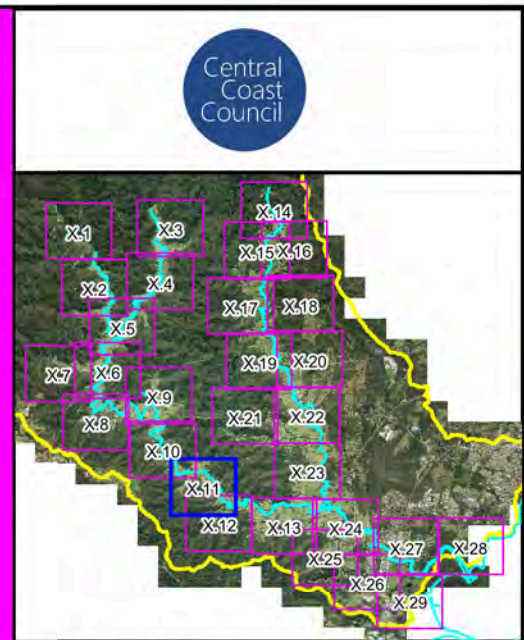
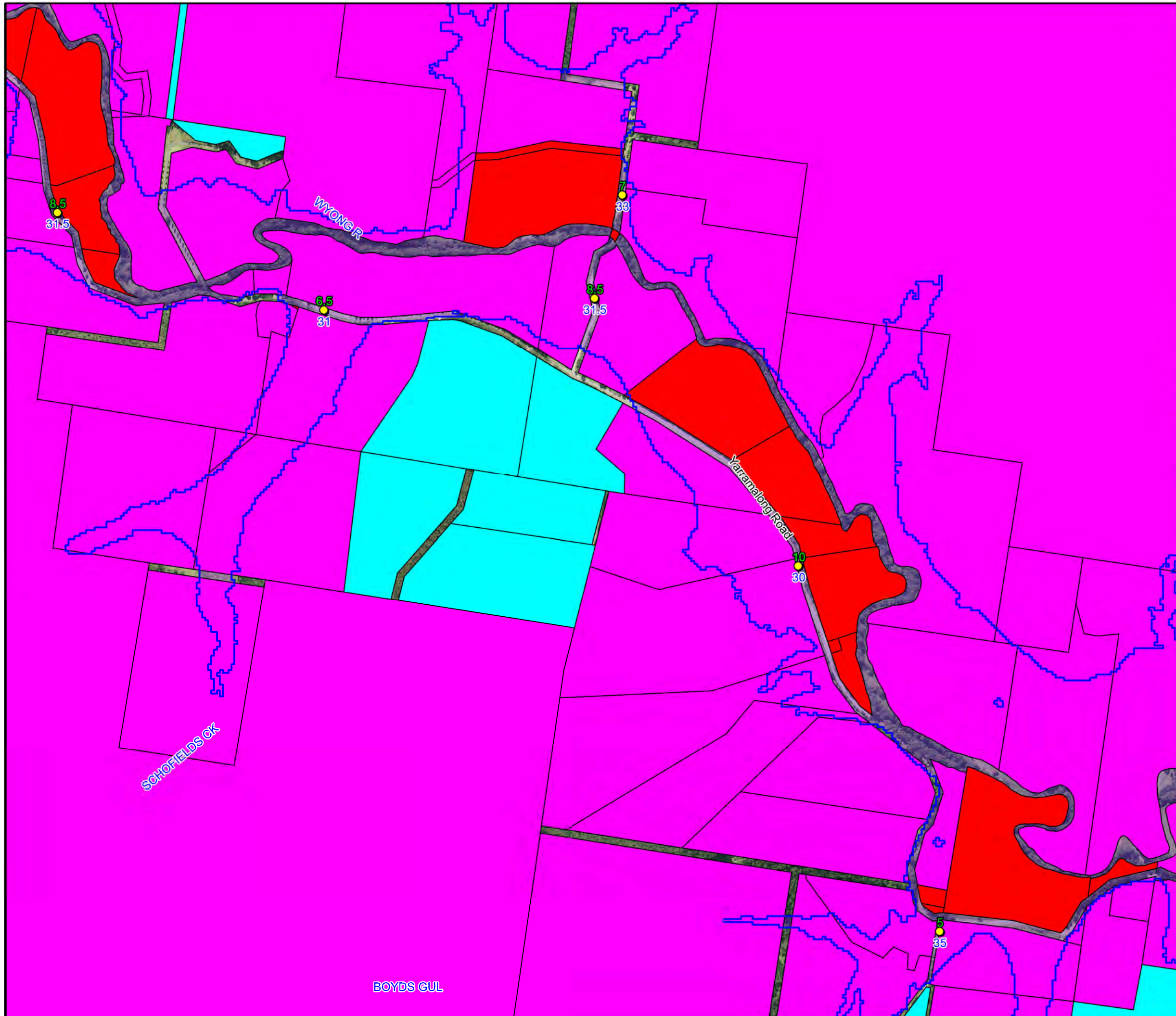
Scale 1:10,000 (at A3)

0 0.25 0.5
 Km

**Figure A7.10:
 Emergency Response
 Classifications for
 the 1% AEP**

Prepared By:
Catchment Simulation Solutions
 Suite 2.01, 210 George St
 Sydney, NSW 2000

File Name: Fig A7.10 Emergency Response Classifications for the 1% AEP.wo



LEGEND

- 1% AEP Flood Extent
- Critical Facility
- Emergency Response Classifications***
- Flooded Isolated Submerged
- Flooded Isolated Elevated
- Flooded Exit Route Overland Escape
- Flooded Exit Route Rising Road
- Indirect Consequences
- No Flood Impacts
- Time of Road First Out (hours)
- Duration of Inundation (hours)

Notes:
 * Based on classifications provided in "Technical flood risk management guideline: Flood emergency response classification of the floodplain" (AEMI 2014)

N
 W —+— E
 S

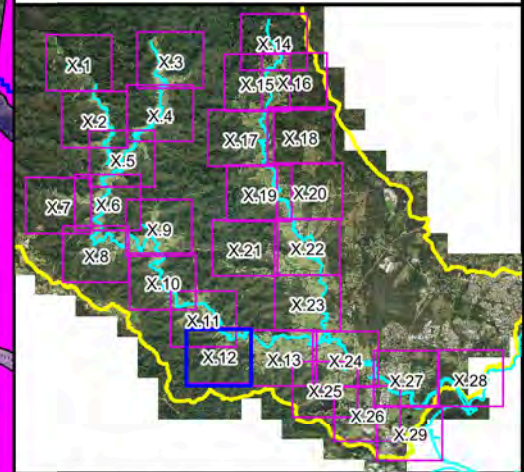
Scale 1:10,000 (at A3)

0 0.25 0.5
 Km

**Figure A7.11:
 Emergency Response
 Classifications for
 the 1% AEP**

Prepared By:
Catchment Simulation Solutions
 Suite 2.01, 210 George St
 Sydney, NSW 2000

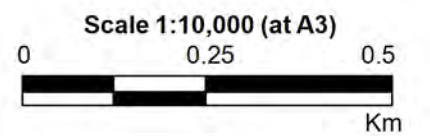
File Name: Fig A7.11 Emergency Response Classifications for the 1% AEP.wd



LEGEND

- 1% AEP Flood Extent
- Critical Facility
- Emergency Response Classifications***
 - Flooded Isolated Submerged
 - Flooded Isolated Elevated
 - Flooded Exit Route Overland Escape
 - Flooded Exit Route Rising Road
 - Indirect Consequences
 - No Flood Impacts
- Time of Road First Out (hours)
- Duration of Inundation (hours)

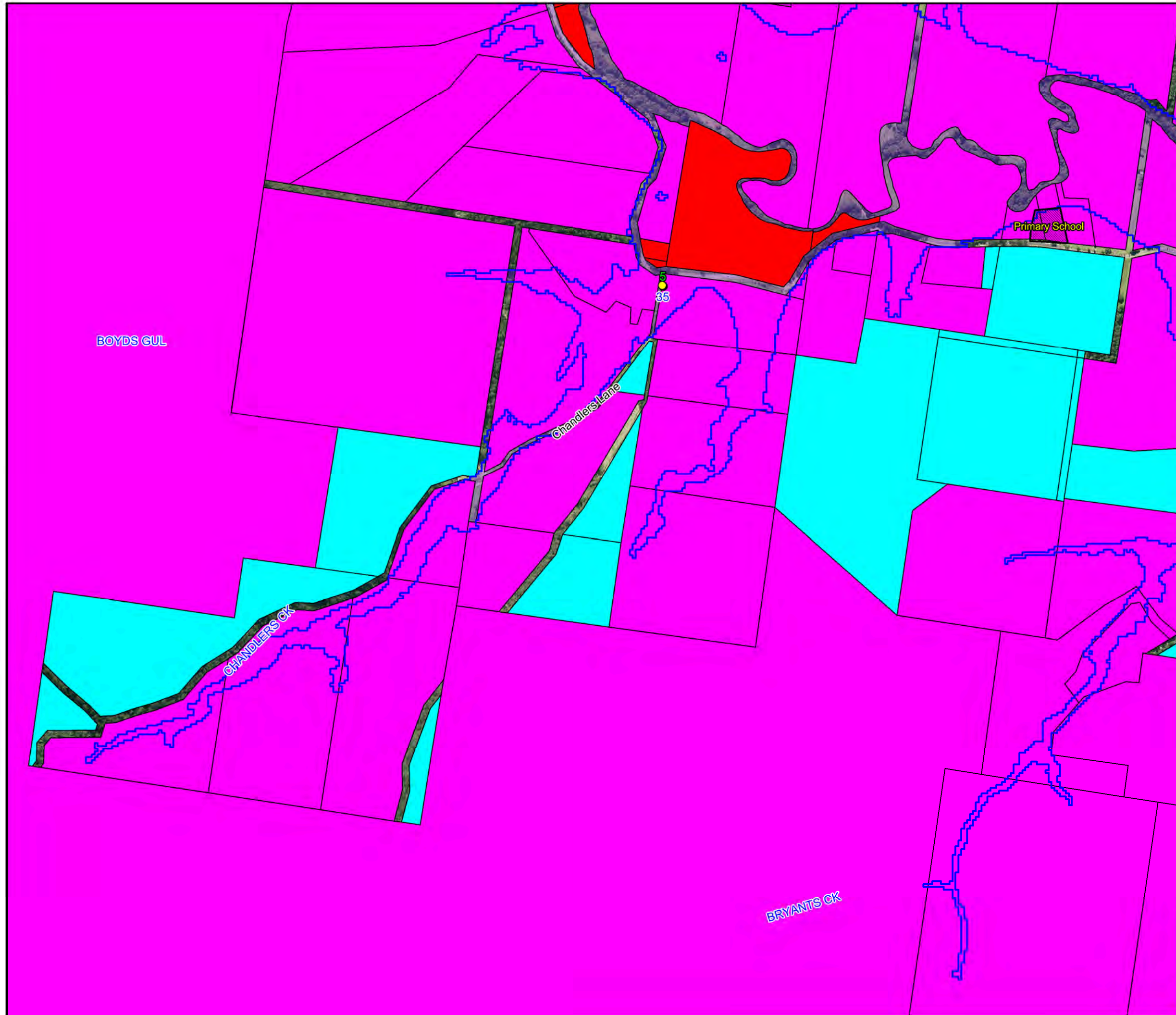
Notes:
 * Based on classifications provided in "Technical flood risk management guideline: Flood emergency response classification of the floodplain" (AEMI 2014)

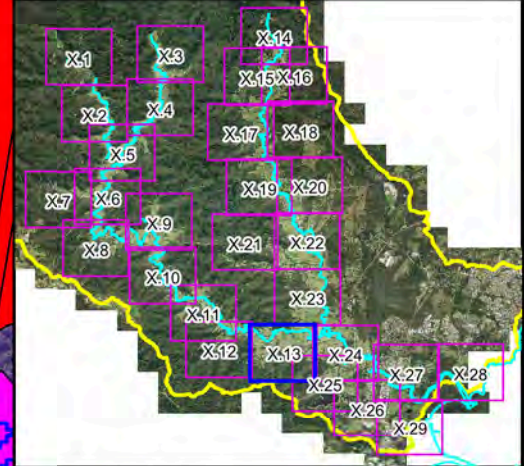


**Figure A7.12:
 Emergency Response
 Classifications for
 the 1% AEP**

Prepared By:
 Catchment Simulation Solutions
 Suite 2.01, 210 George St
 Sydney, NSW 2000

File Name: Fig A7.12 Emergency Response Classifications for the 1% AEP.w

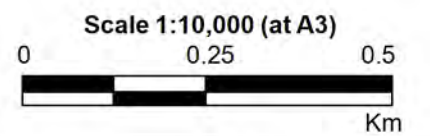




LEGEND

- 1% AEP Flood Extent
- Critical Facility
- Emergency Response Classifications***
 - Flooded Isolated Submerged
 - Flooded Isolated Elevated
 - Flooded Exit Route Overland Escape
 - Flooded Exit Route Rising Road
 - Indirect Consequences
 - No Flood Impacts
- Time of Road First Out (hours)
- Duration of Inundation (hours)

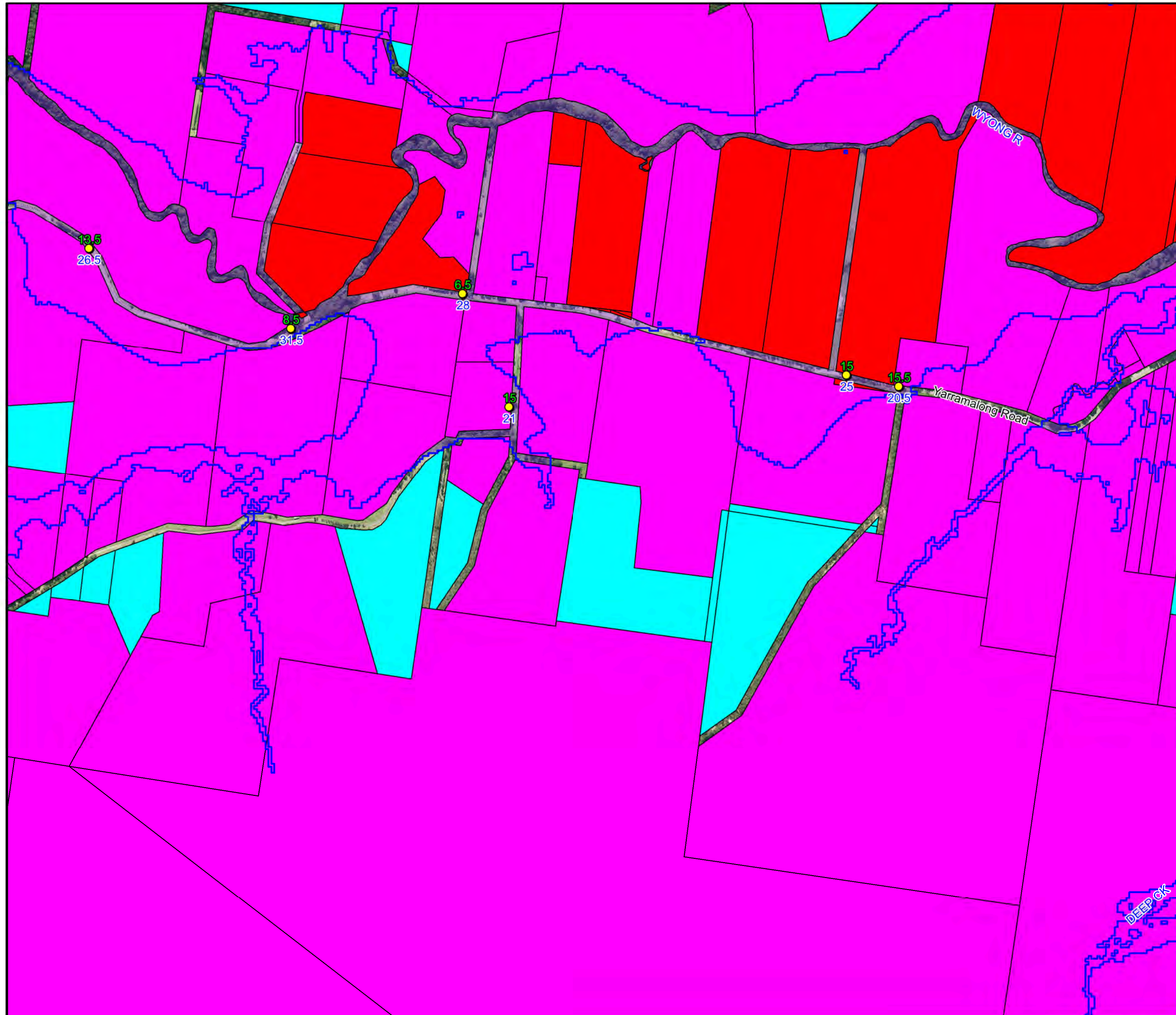
Notes:
 * Based on classifications provided in "Technical flood risk management guideline: Flood emergency response classification of the floodplain" (AEMI 2014)

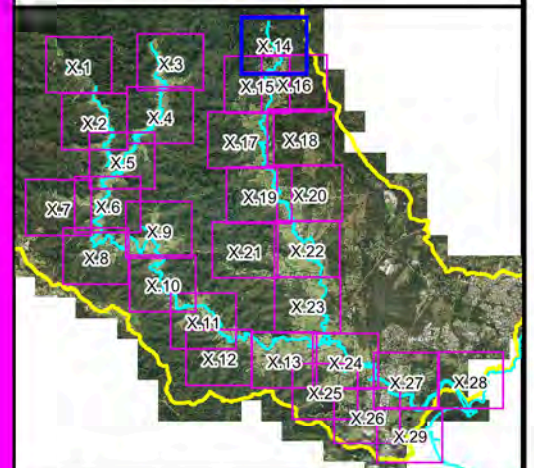


**Figure A7.13:
 Emergency Response
 Classifications for
 the 1% AEP**

Prepared By:
 Catchment Simulation Solutions
 Suite 2.01, 210 George St
 Sydney, NSW 2000

File Name: Fig A7.13 Emergency Response Classifications for the 1% AEP.w

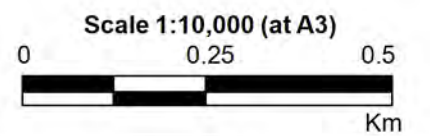




LEGEND

- 1% AEP Flood Extent
- Critical Facility
- Emergency Response Classifications***
 - Flooded Isolated Submerged
 - Flooded Isolated Elevated
 - Flooded Exit Route Overland Escape
 - Flooded Exit Route Rising Road
 - Indirect Consequences
 - No Flood Impacts
- Time of Road First Out (hours)
- Duration of Inundation (hours)

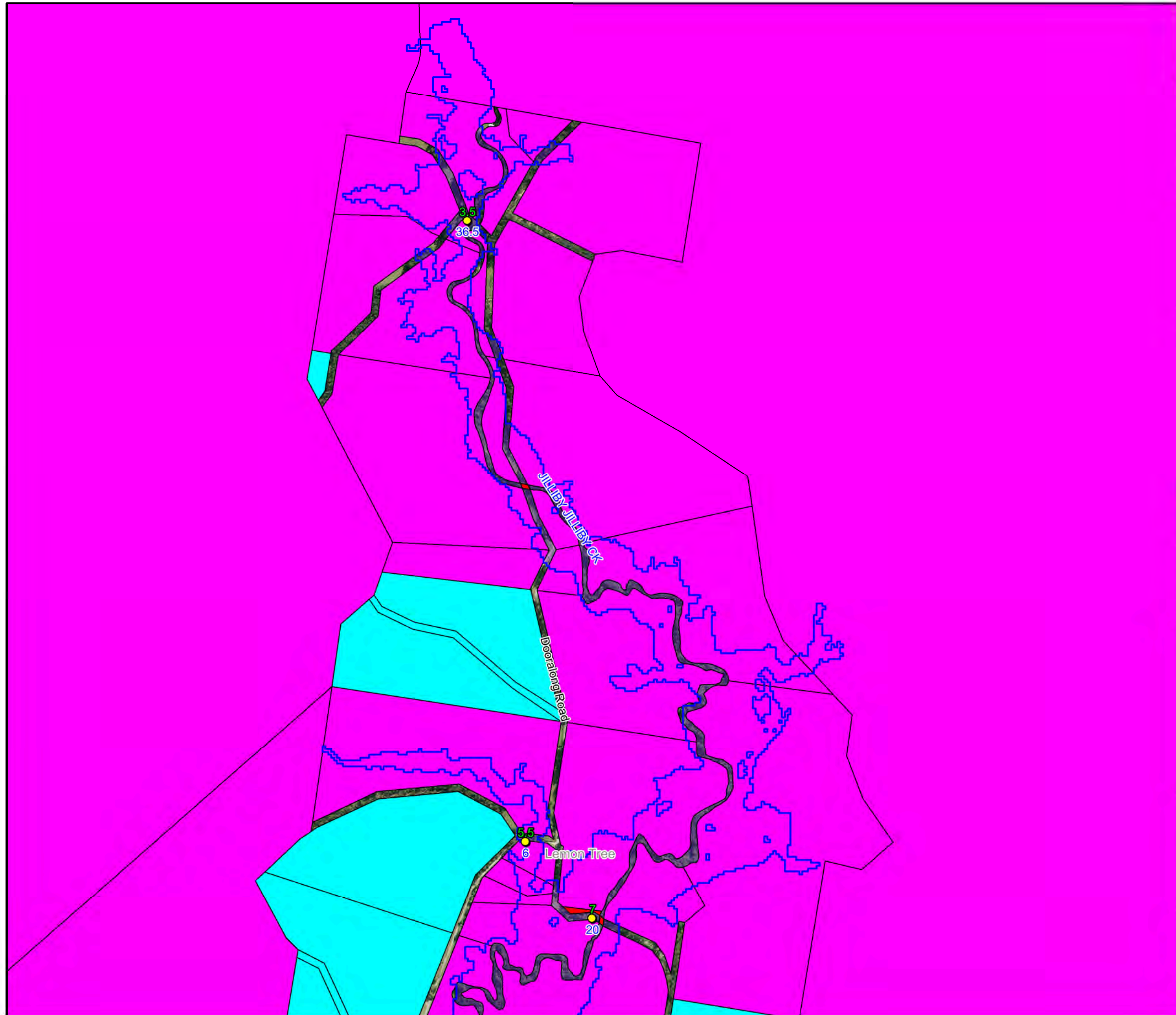
Notes:
 * Based on classifications provided in "Technical flood risk management guideline: Flood emergency response classification of the floodplain" (AEMI 2014)

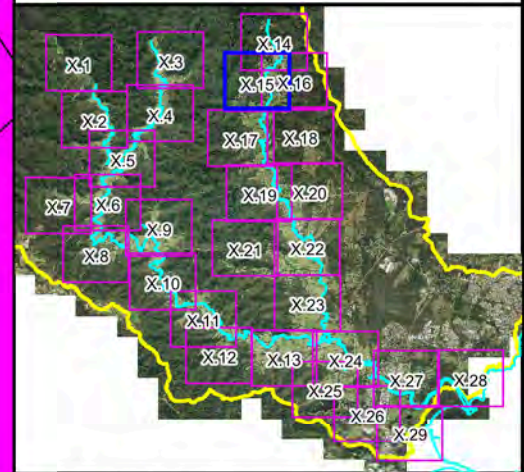


**Figure A7.14:
 Emergency Response
 Classifications for
 the 1% AEP**

Prepared By:
 Catchment Simulation Solutions
 Suite 2.01, 210 George St
 Sydney, NSW 2000

File Name: Fig A7.14 Emergency Response Classifications for the 1% AEP.w

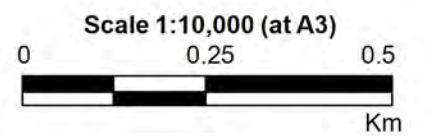




LEGEND

- 1% AEP Flood Extent
- Critical Facility
- Emergency Response Classifications***
 - Flooded Isolated Submerged
 - Flooded Isolated Elevated
 - Flooded Exit Route Overland Escape
 - Flooded Exit Route Rising Road
 - Indirect Consequences
 - No Flood Impacts
- Time of Road First Out (hours)
- Duration of Inundation (hours)

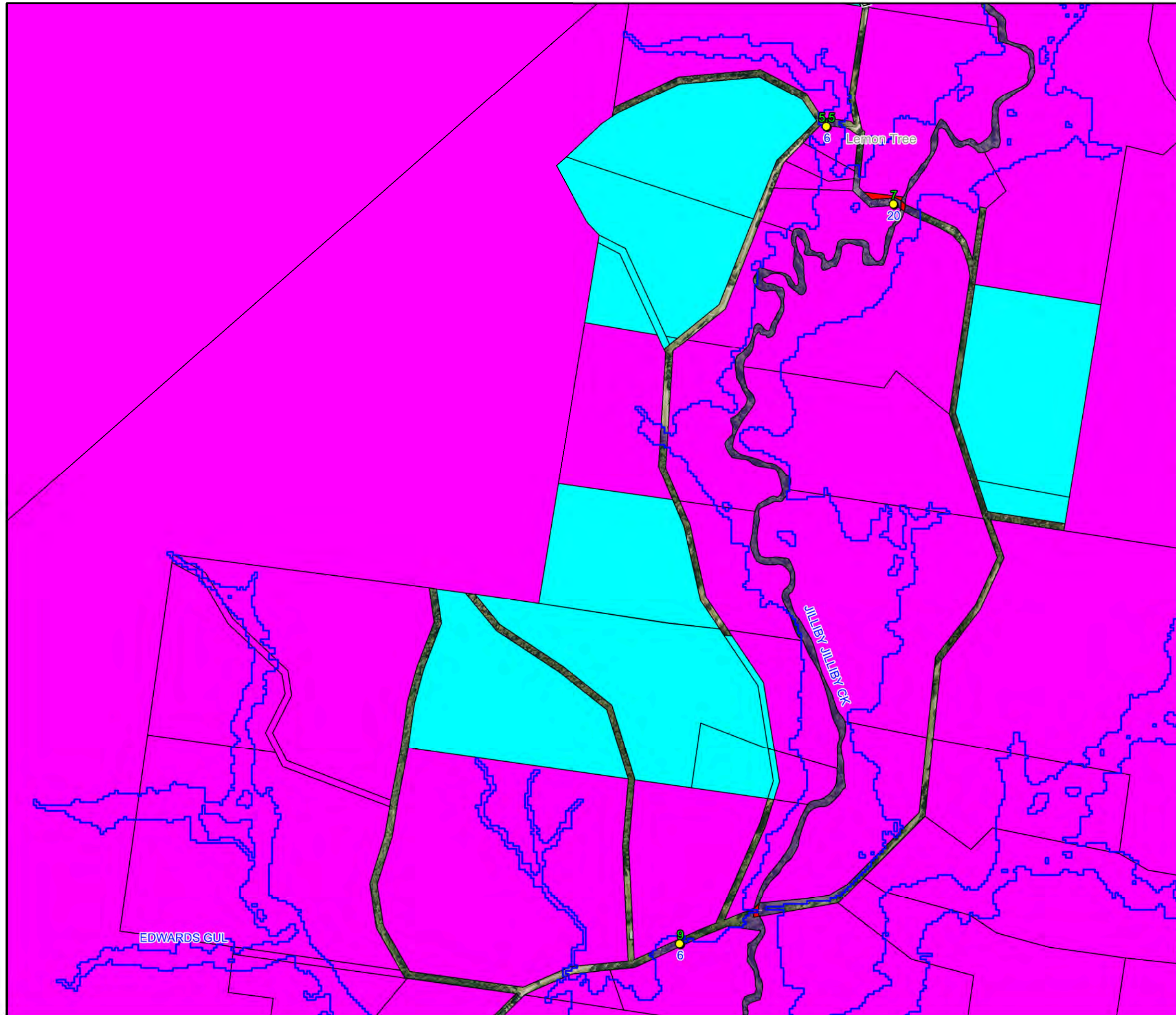
Notes:
 * Based on classifications provided in "Technical flood risk management guideline: Flood emergency response classification of the floodplain" (AEMI 2014)

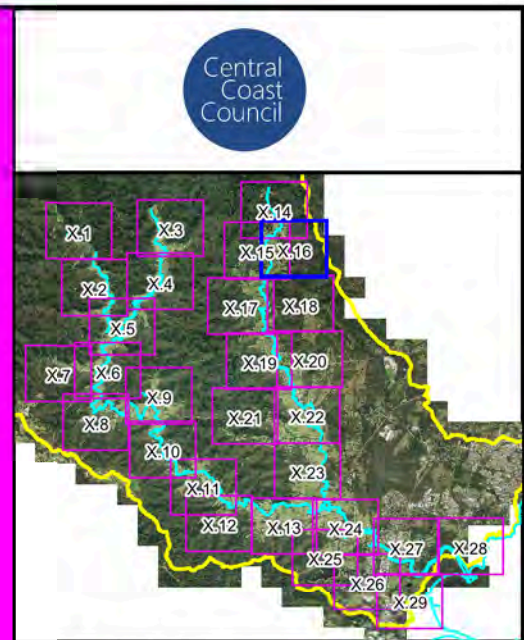
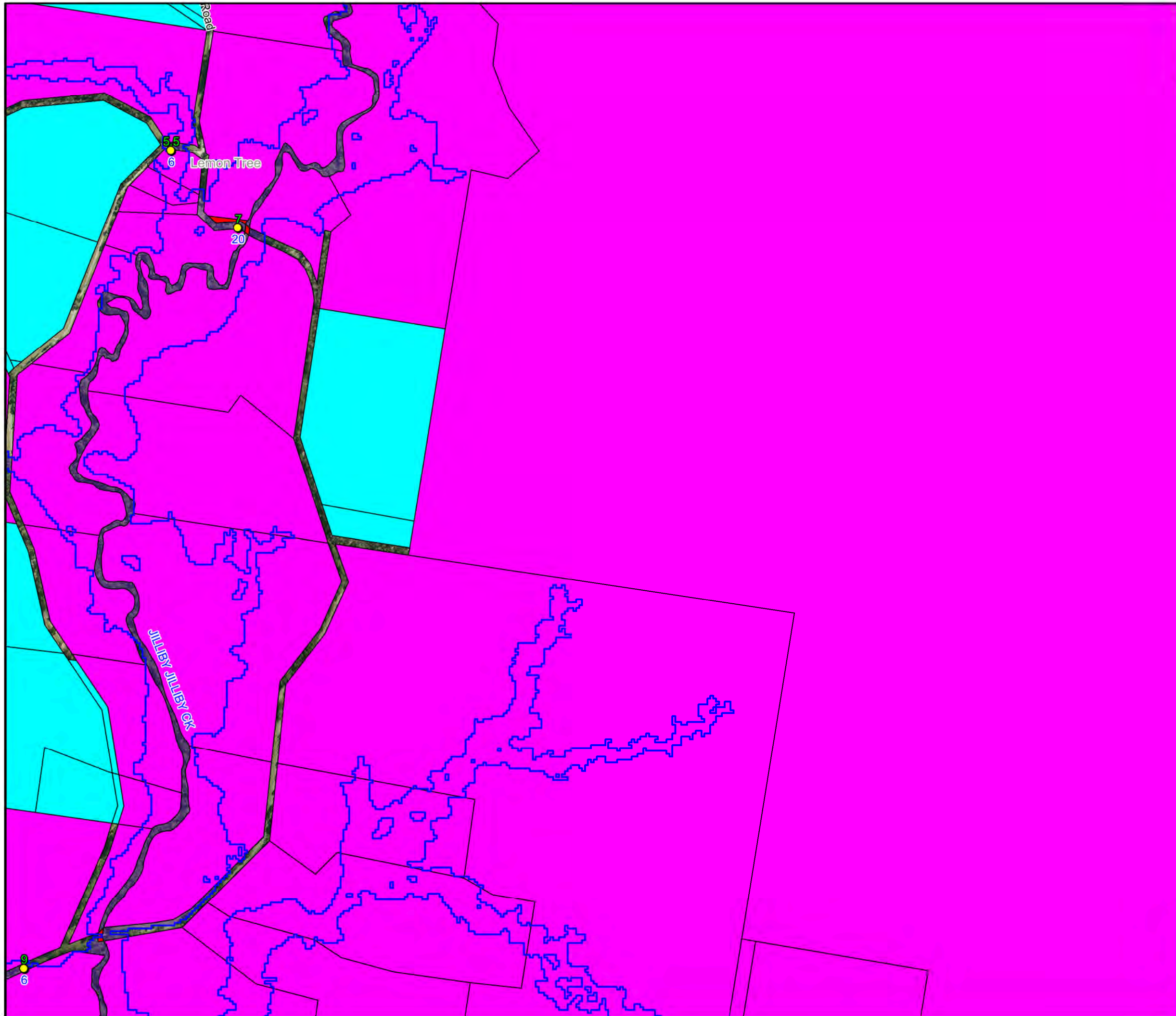


**Figure A7.15:
 Emergency Response
 Classifications for
 the 1% AEP**

Prepared By:
 Catchment Simulation Solutions
 Suite 2.01, 210 George St
 Sydney, NSW 2000

File Name: Fig A7.15 Emergency Response Classifications for the 1% AEP.wd





LEGEND

- 1% AEP Flood Extent
- Critical Facility

Emergency Response Classifications*

- Flooded Isolated Submerged
- Flooded Isolated Elevated
- Flooded Exit Route Overland Escape
- Flooded Exit Route Rising Road
- Indirect Consequences
- No Flood Impacts

● Time of Road First Out (hours)
Duration of Inundation (hours)

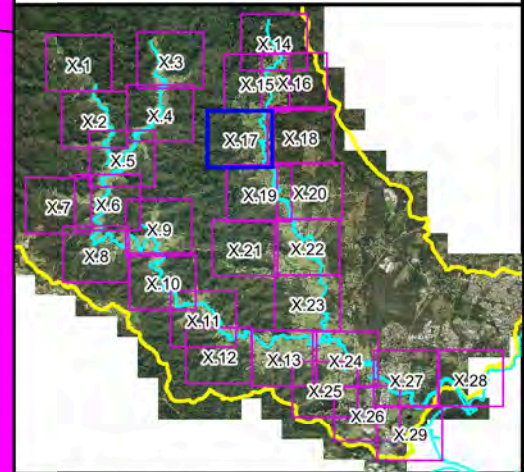
Notes:
 * Based on classifications provided in "Technical flood risk management guideline: Flood emergency response classification of the floodplain" (AEMI 2014)

N
 W E
 S

Scale 1:10,000 (at A3)

0 0.25 0.5
 Km

**Figure A7.16:
 Emergency Response
 Classifications for
 the 1% AEP**



LEGEND

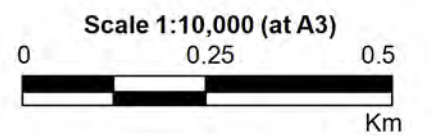
- 1% AEP Flood Extent
- Critical Facility

Emergency Response Classifications*

- Flooded Isolated Submerged
- Flooded Isolated Elevated
- Flooded Exit Route Overland Escape
- Flooded Exit Route Rising Road
- Indirect Consequences
- No Flood Impacts

● Time of Road First Out (hours)
● Duration of Inundation (hours)

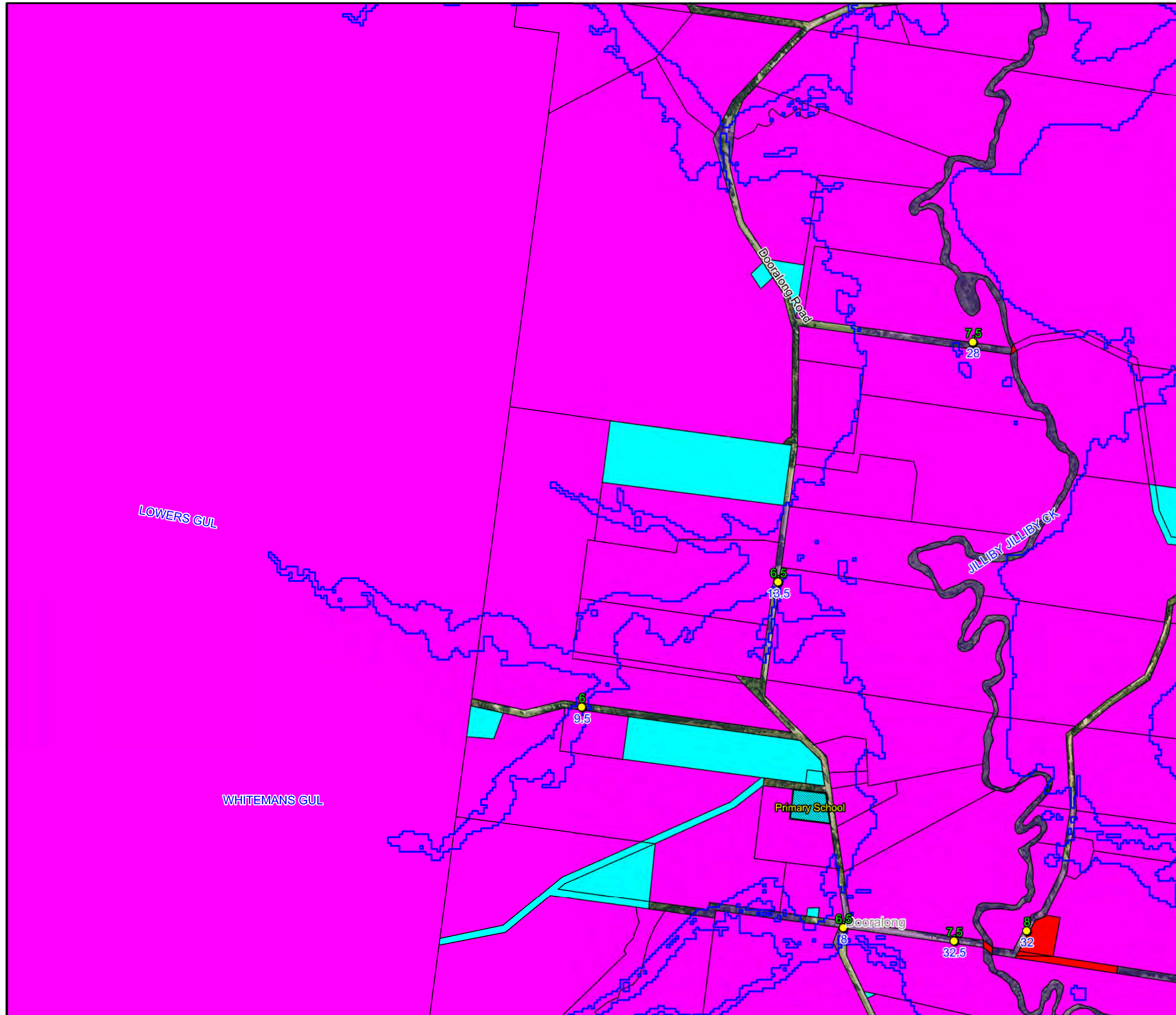
Notes:
 * Based on classifications provided in "Technical flood risk management guideline: Flood emergency response classification of the floodplain" (AEMI 2014)

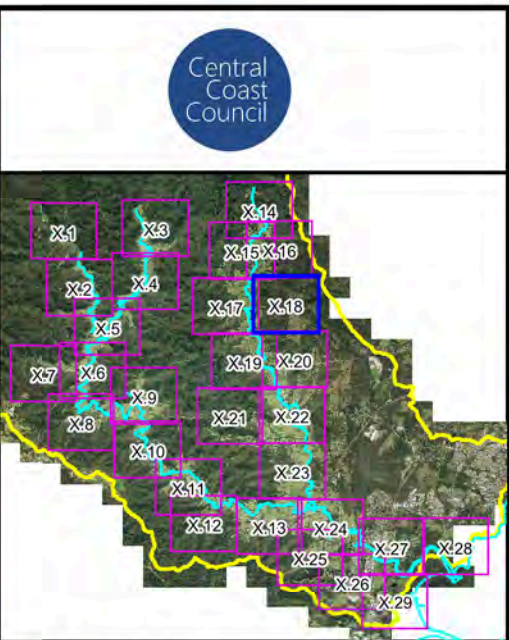
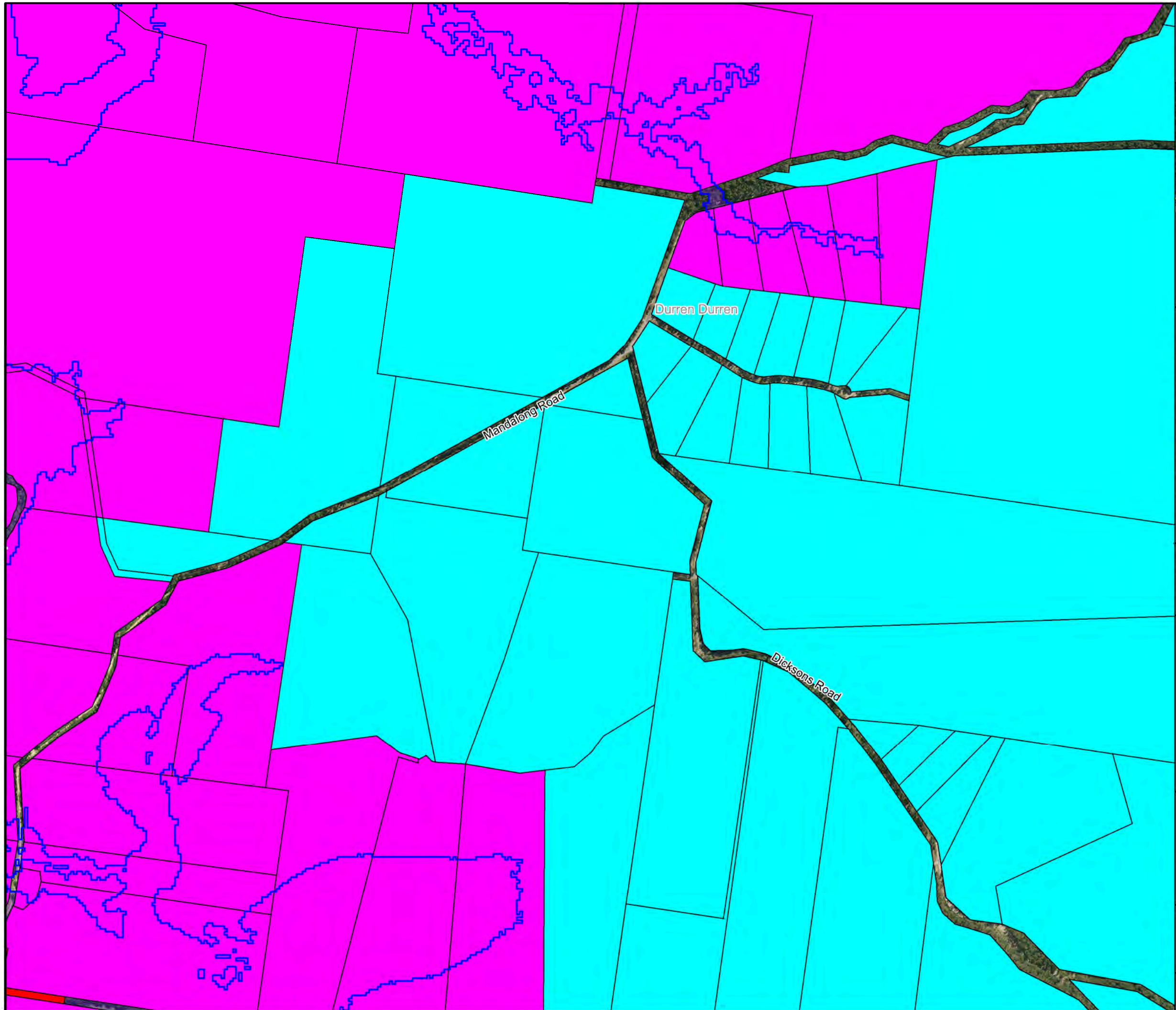


**Figure A7.17:
 Emergency Response
 Classifications for
 the 1% AEP**

Prepared By:
 Catchment Simulation Solutions
 Suite 2.01, 210 George St
 Sydney, NSW 2000

File Name: Fig A7.17 Emergency Response Classifications for the 1% AEP.w





LEGEND

- 1% AEP Flood Extent
- Critical Facility

Emergency Response Classifications*

- Flooded Isolated Submerged
- Flooded Isolated Elevated
- Flooded Exit Route Overland Escape
- Flooded Exit Route Rising Road
- Indirect Consequences
- No Flood Impacts

Time of Road First Out (hours)

Duration of Inundation (hours)

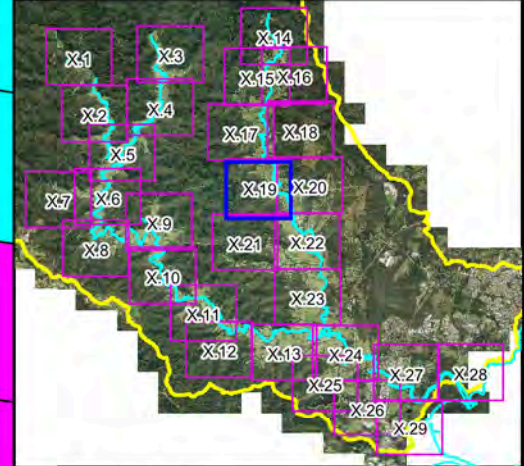
Notes:
 * Based on classifications provided in "Technical flood risk management guideline: Flood emergency response classification of the floodplain" (AEMI 2014)

Scale 1:10,000 (at A3)

**Figure A7.18:
 Emergency Response
 Classifications for
 the 1% AEP**

Prepared By:
 Catchment Simulation Solutions
 Suite 2.01, 210 George St
 Sydney, NSW 2000

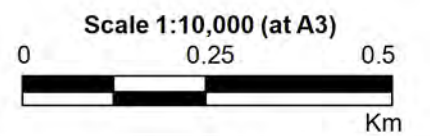
File Name: Fig A7.18 Emergency Response Classifications for the 1% AEP.wd



LEGEND

- 1% AEP Flood Extent
- Critical Facility
- Emergency Response Classifications***
 - Flooded Isolated Submerged
 - Flooded Isolated Elevated
 - Flooded Exit Route Overland Escape
 - Flooded Exit Route Rising Road
 - Indirect Consequences
 - No Flood Impacts
- Time of Road First Out (hours)
- Duration of Inundation (hours)

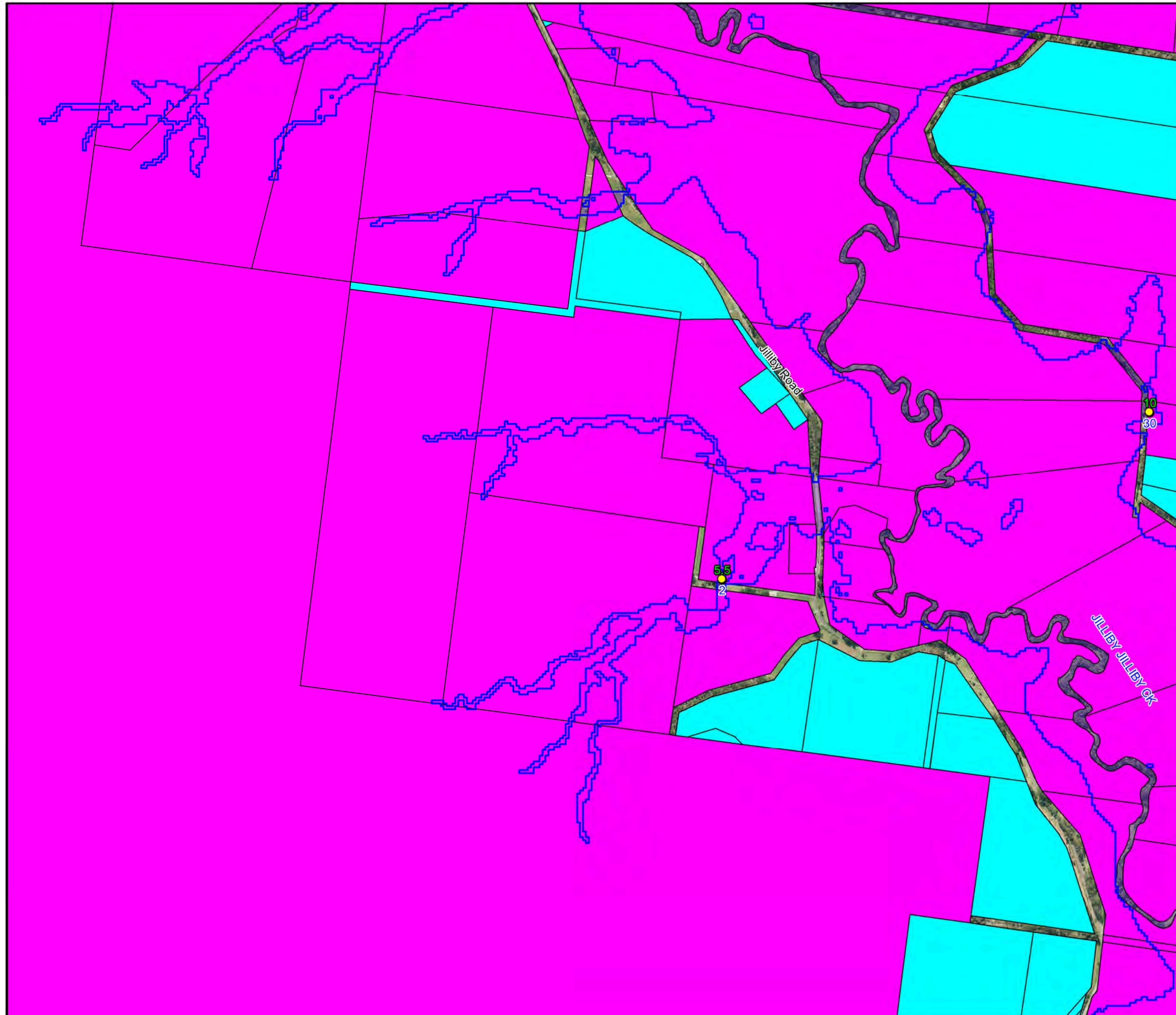
Notes:
 * Based on classifications provided in "Technical flood risk management guideline: Flood emergency response classification of the floodplain" (AEMI 2014)

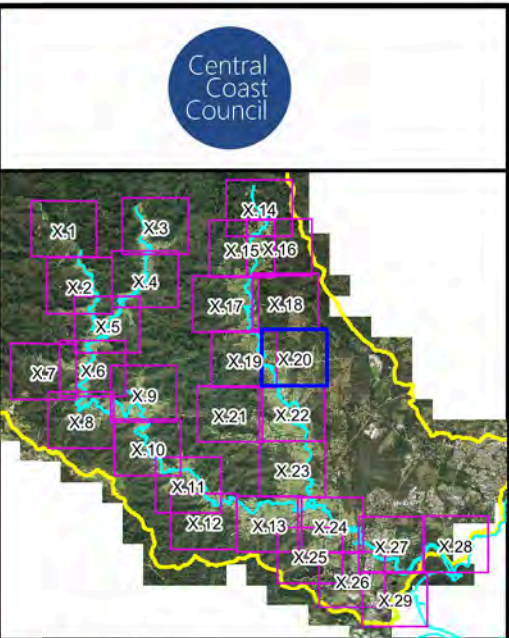
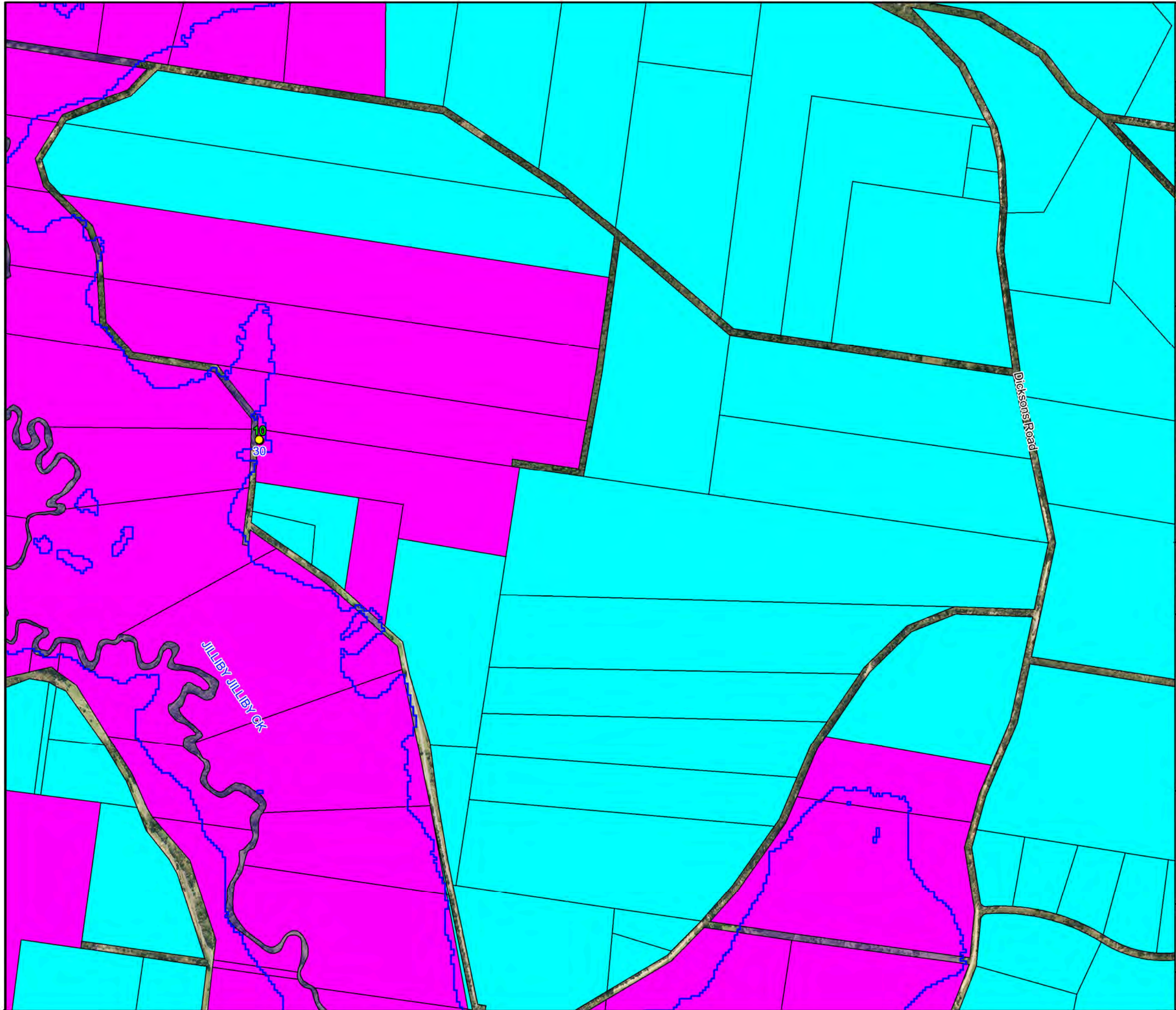


**Figure A7.19:
 Emergency Response
 Classifications for
 the 1% AEP**

Prepared By:
 Catchment Simulation Solutions
 Suite 2.01, 210 George St
 Sydney, NSW 2000

File Name: Fig A7.19 Emergency Response Classifications for the 1% AEP.w

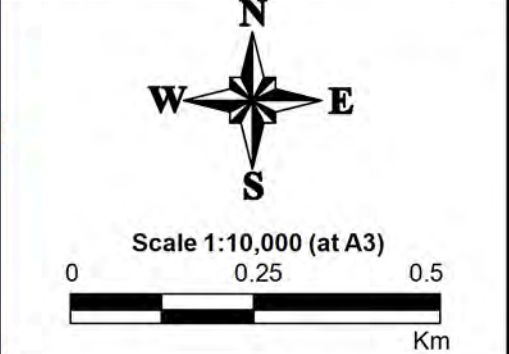




LEGEND

- 1% AEP Flood Extent
- Critical Facility
- Emergency Response Classifications***
 - Flooded Isolated Submerged
 - Flooded Isolated Elevated
 - Flooded Exit Route Overland Escape
 - Flooded Exit Route Rising Road
 - Indirect Consequences
 - No Flood Impacts
- Time of Road First Out (hours)
- Duration of Inundation (hours)

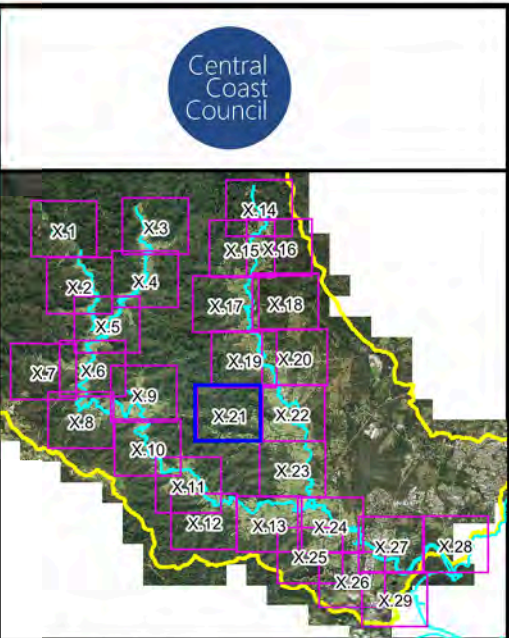
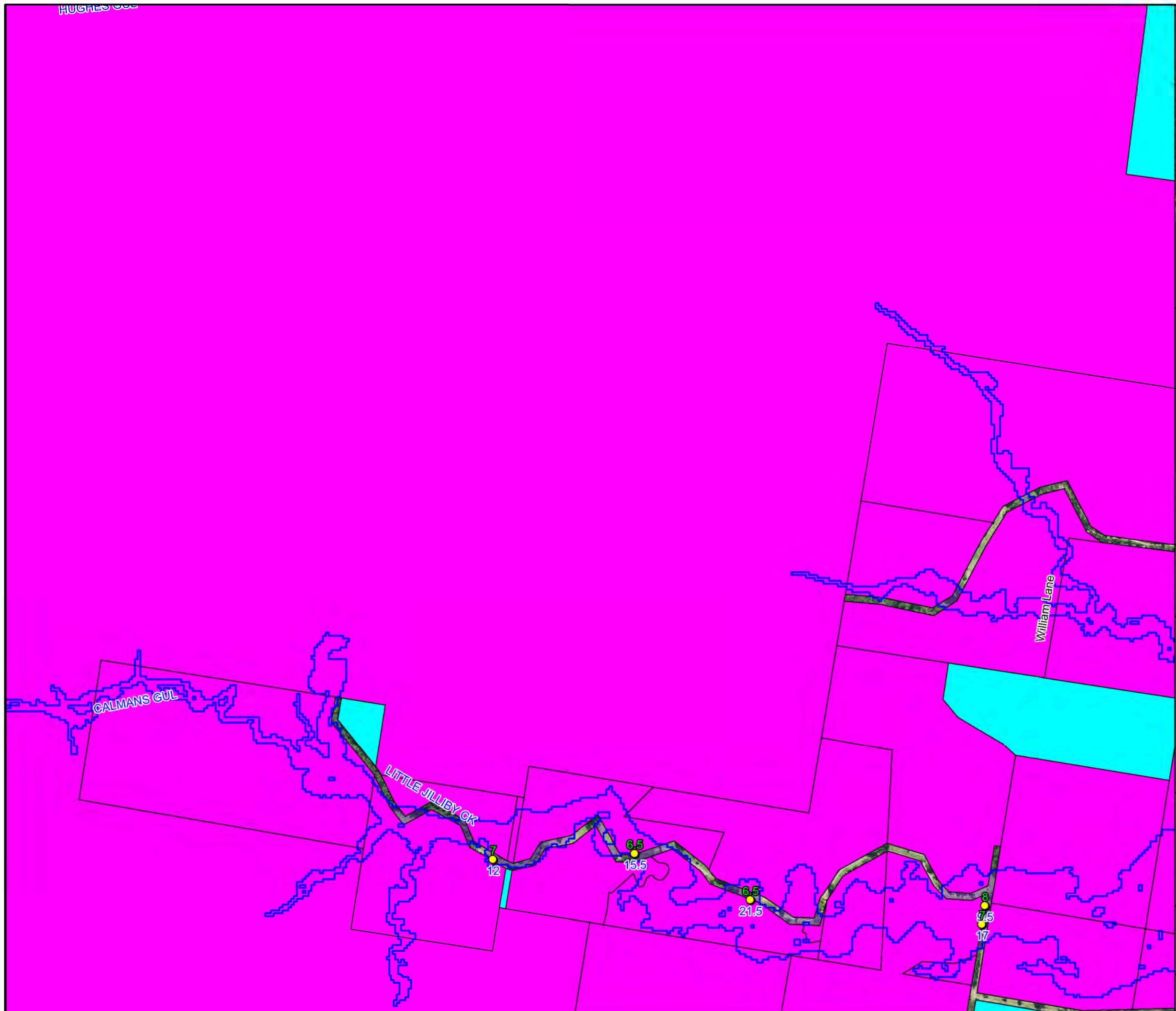
Notes:
 * Based on classifications provided in "Technical flood risk management guideline: Flood emergency response classification of the floodplain" (AEMI 2014)



**Figure A7.20:
 Emergency Response
 Classifications for
 the 1% AEP**

Prepared By:
 Catchment Simulation Solutions
 Suite 2.01, 210 George St
 Sydney, NSW 2000

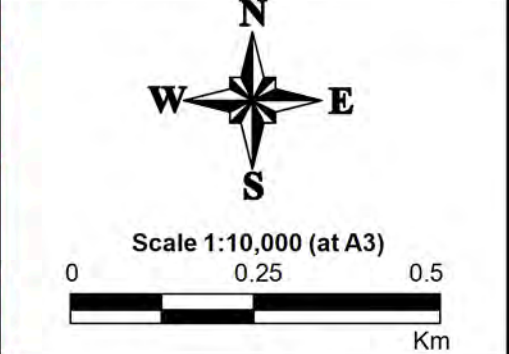
File Name: Fig A7.20 Emergency Response Classifications for the 1% AEP.wd



LEGEND

- 1% AEP Flood Extent
- Critical Facility
- Emergency Response Classifications***
- Flooded Isolated Submerged
- Flooded Isolated Elevated
- Flooded Exit Route Overland Escape
- Flooded Exit Route Rising Road
- Indirect Consequences
- No Flood Impacts
- Time of Road First Out (hours)
- Duration of Inundation (hours)

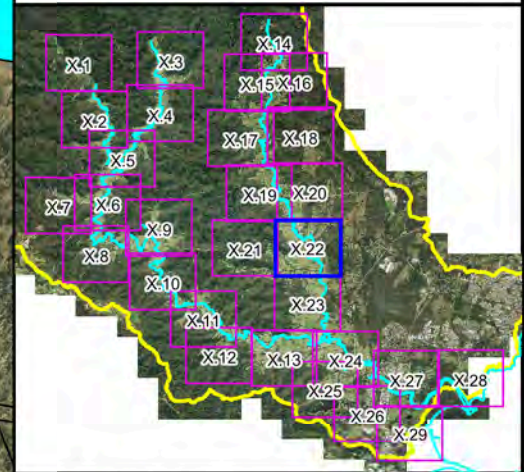
Notes:
 * Based on classifications provided in "Technical flood risk management guideline: Flood emergency response classification of the floodplain" (AEMI 2014)



**Figure A7.21:
 Emergency Response
 Classifications for
 the 1% AEP**

Prepared By:
Catchment Simulation Solutions
 Suite 2.01, 210 George St
 Sydney, NSW 2000

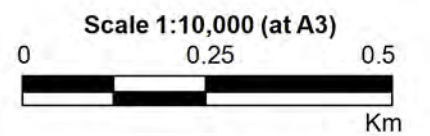
File Name: Fig A7.21 Emergency Response Classifications for the 1% AEP.w



LEGEND

- 1% AEP Flood Extent
- Critical Facility
- Emergency Response Classifications***
 - Flooded Isolated Submerged
 - Flooded Isolated Elevated
 - Flooded Exit Route Overland Escape
 - Flooded Exit Route Rising Road
 - Indirect Consequences
 - No Flood Impacts
- Time of Road First Out (hours)
- Duration of Inundation (hours)

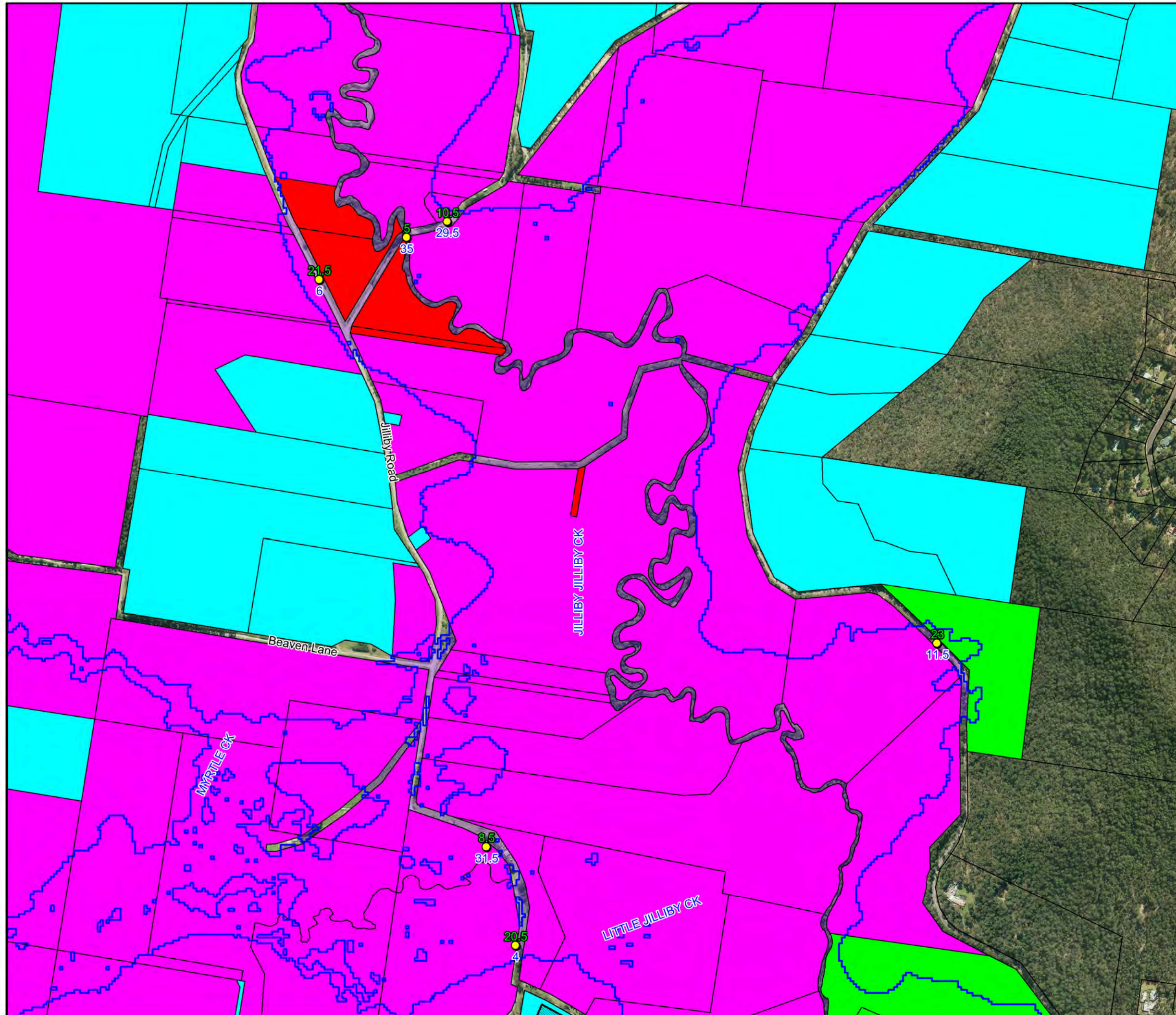
Notes:
 * Based on classifications provided in "Technical flood risk management guideline: Flood emergency response classification of the floodplain" (AEMI 2014)

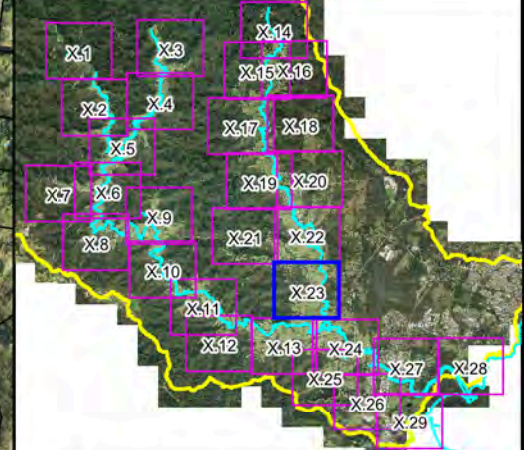


**Figure A7.22:
 Emergency Response
 Classifications for
 the 1% AEP**

Prepared By:
 Catchment Simulation Solutions
 Suite 2.01, 210 George St
 Sydney, NSW 2000

File Name: Fig A7.22 Emergency Response Classifications for the 1% AEP.wd

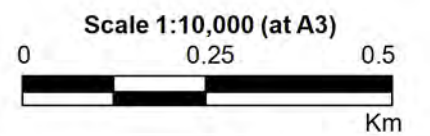




LEGEND

- 1% AEP Flood Extent
- Critical Facility
- Emergency Response Classifications***
 - Flooded Isolated Submerged
 - Flooded Isolated Elevated
 - Flooded Exit Route Overland Escape
 - Flooded Exit Route Rising Road
 - Indirect Consequences
 - No Flood Impacts
- Time of Road First Out (hours)
- Duration of Inundation (hours)

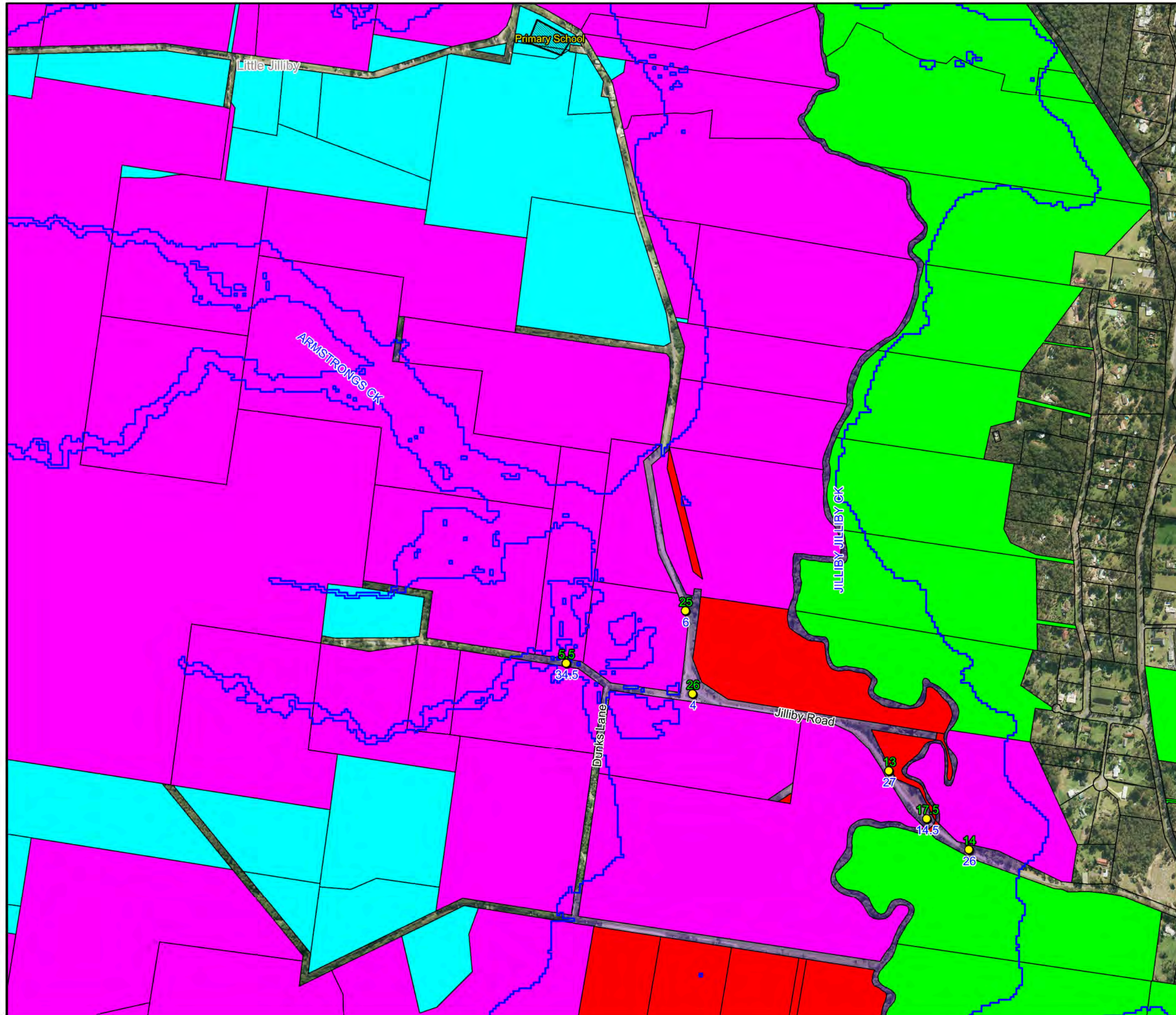
Notes:
 * Based on classifications provided in "Technical flood risk management guideline: Flood emergency response classification of the floodplain" (AEMI 2014)

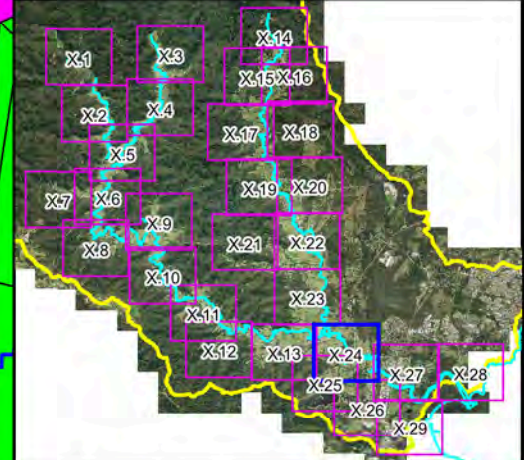


**Figure A7.23:
 Emergency Response
 Classifications for
 the 1% AEP**

Prepared By:
 Catchment Simulation Solutions
 Suite 2.01, 210 George St
 Sydney, NSW 2000

File Name: Fig A7.23 Emergency Response Classifications for the 1% AEP.w

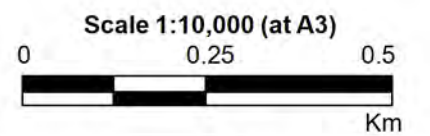




LEGEND

- 1% AEP Flood Extent
- Critical Facility
- Emergency Response Classifications***
 - Flooded Isolated Submerged
 - Flooded Isolated Elevated
 - Flooded Exit Route Overland Escape
 - Flooded Exit Route Rising Road
 - Indirect Consequences
 - No Flood Impacts
- Time of Road First Out (hours)
- Duration of Inundation (hours)

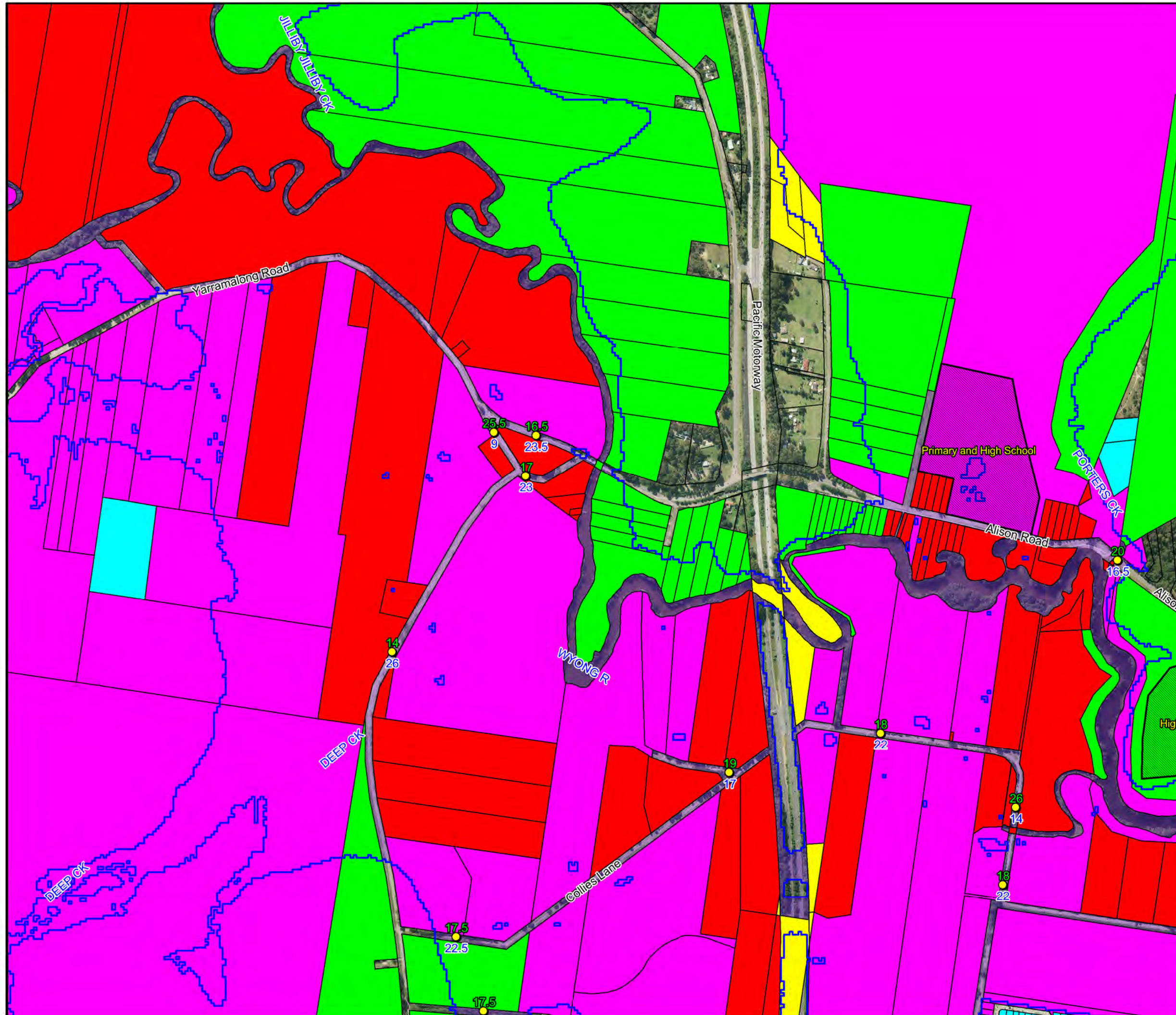
Notes:
 * Based on classifications provided in "Technical flood risk management guideline: Flood emergency response classification of the floodplain" (AEMI 2014)

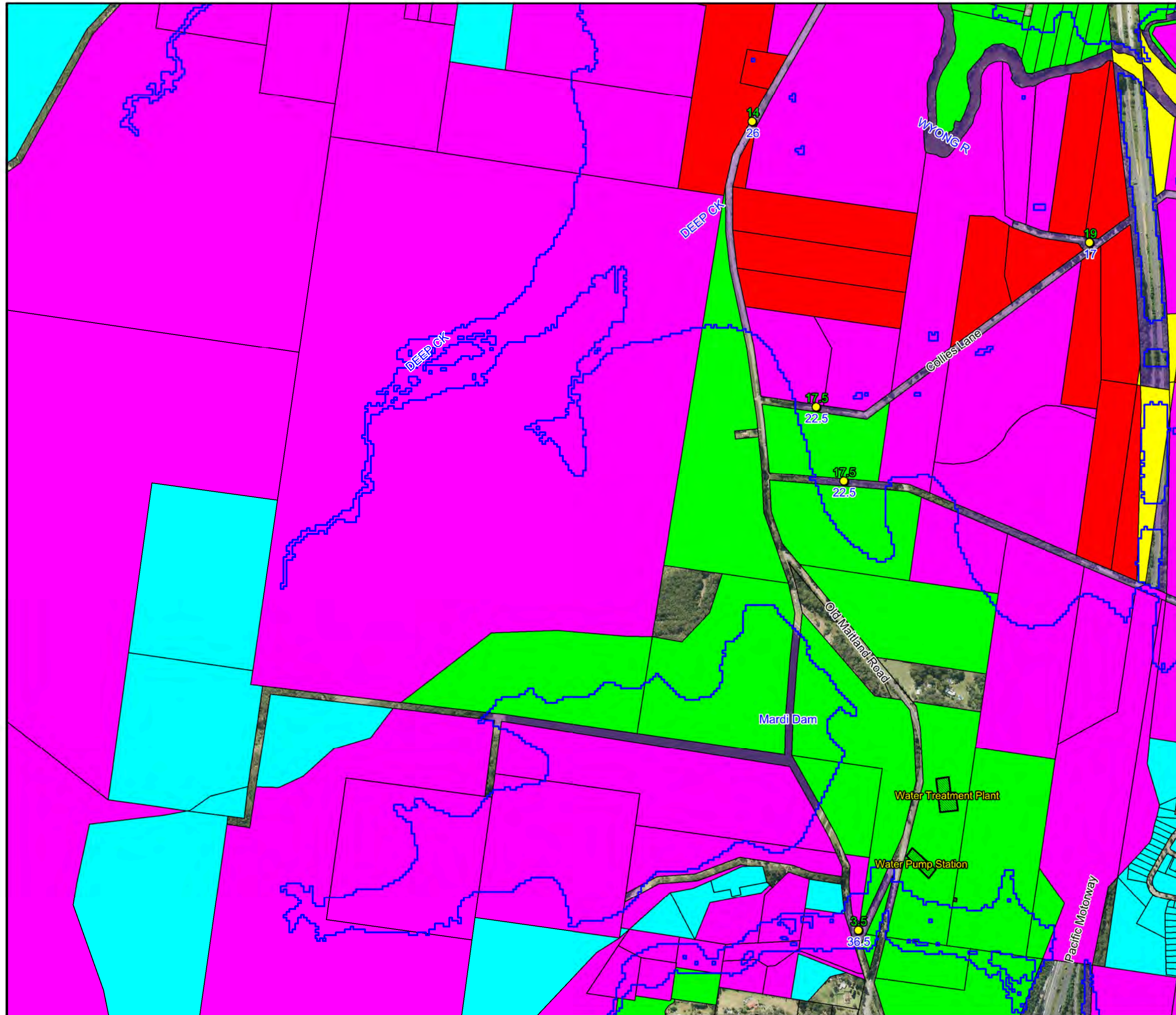
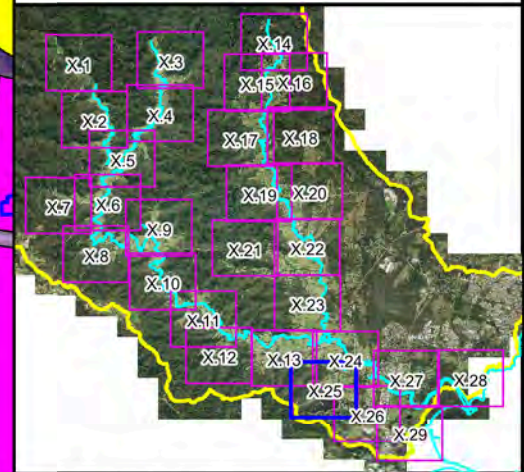


**Figure A7.24:
 Emergency Response
 Classifications for
 the 1% AEP**

Prepared By:
 Catchment Simulation Solutions
 Suite 2.01, 210 George St
 Sydney, NSW 2000

File Name: Fig A7.24 Emergency Response Classifications for the 1% AEP.w

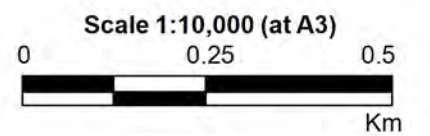




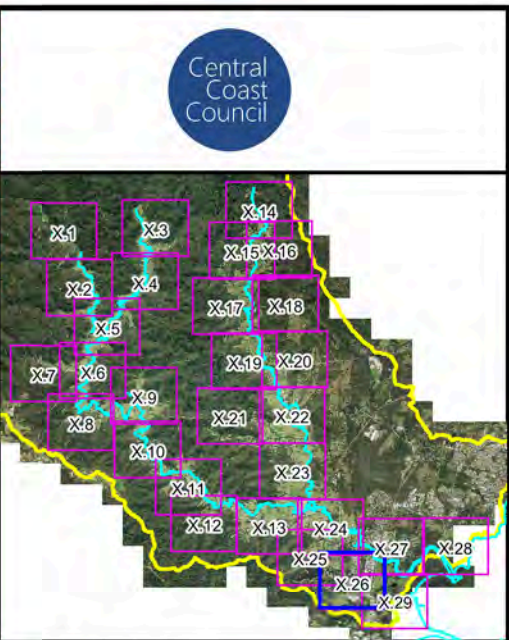
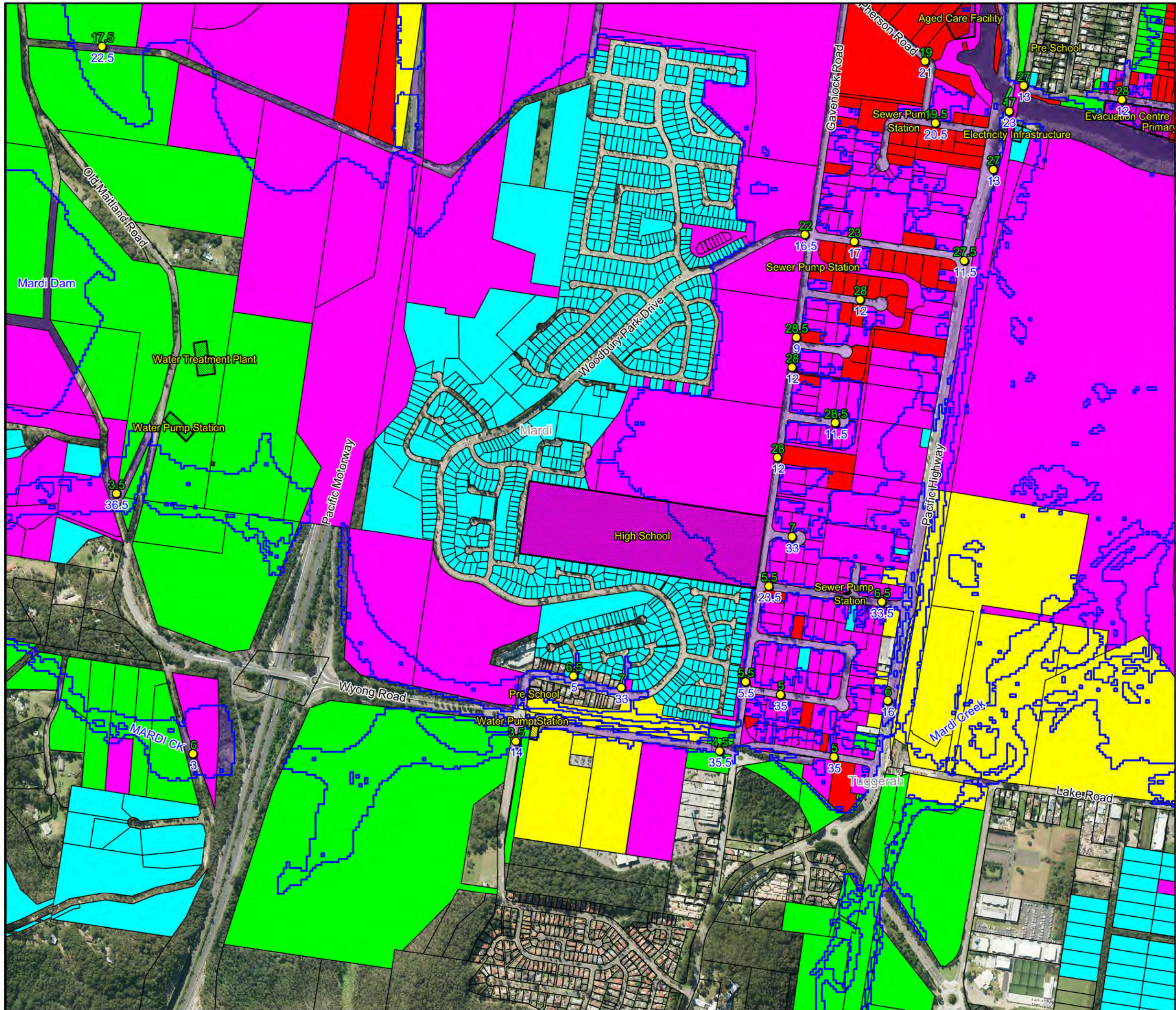
LEGEND

- 1% AEP Flood Extent
- Critical Facility
- Emergency Response Classifications***
 - Flooded Isolated Submerged
 - Flooded Isolated Elevated
 - Flooded Exit Route Overland Escape
 - Flooded Exit Route Rising Road
 - Indirect Consequences
 - No Flood Impacts
- Time of Road First Out (hours)
- Duration of Inundation (hours)

Notes:
 * Based on classifications provided in "Technical flood risk management guideline: Flood emergency response classification of the floodplain" (AEMI 2014)



**Figure A7.25:
 Emergency Response
 Classifications for
 the 1% AEP**



LEGEND

- 1% AEP Flood Extent
- Critical Facility
- Emergency Response Classifications***
 - Flooded Isolated Submerged
 - Flooded Isolated Elevated
 - Flooded Exit Route Overland Escape
 - Flooded Exit Route Rising Road
 - Indirect Consequences
 - No Flood Impacts
- Time of Road First Out (hours)
- Duration of Inundation (hours)

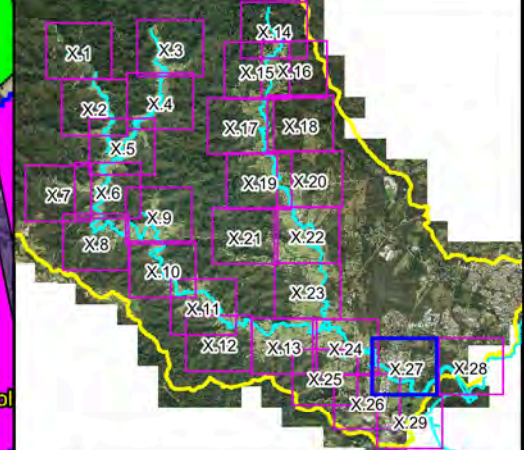
Notes:
 * Based on classifications provided in "Technical flood risk management guideline: Flood emergency response classification of the floodplain" (AEMI 2014)

N
 W E
 S

Scale 1:10,000 (at A3)

0 0.25 0.5
 Km

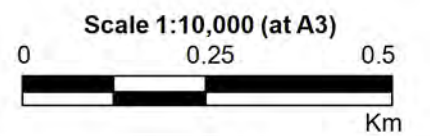
**Figure A7.26:
 Emergency Response
 Classifications for
 the 1% AEP**



LEGEND

- 1% AEP Flood Extent
- Critical Facility
- Emergency Response Classifications***
 - Flooded Isolated Submerged
 - Flooded Isolated Elevated
 - Flooded Exit Route Overland Escape
 - Flooded Exit Route Rising Road
 - Indirect Consequences
 - No Flood Impacts
- Time of Road First Out (hours)
- Duration of Inundation (hours)

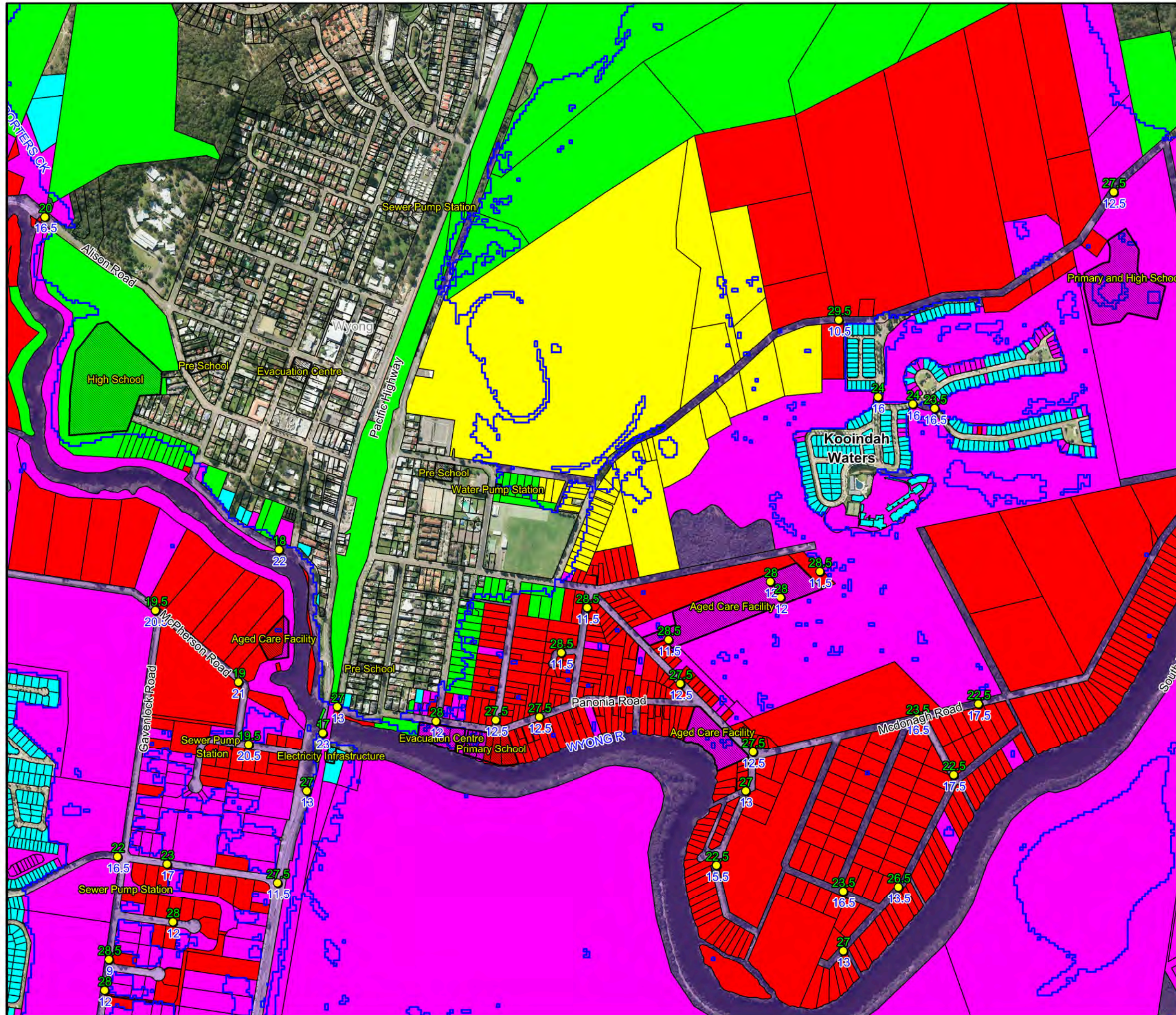
Notes:
 * Based on classifications provided in "Technical flood risk management guideline: Flood emergency response classification of the floodplain" (AEMI 2014)

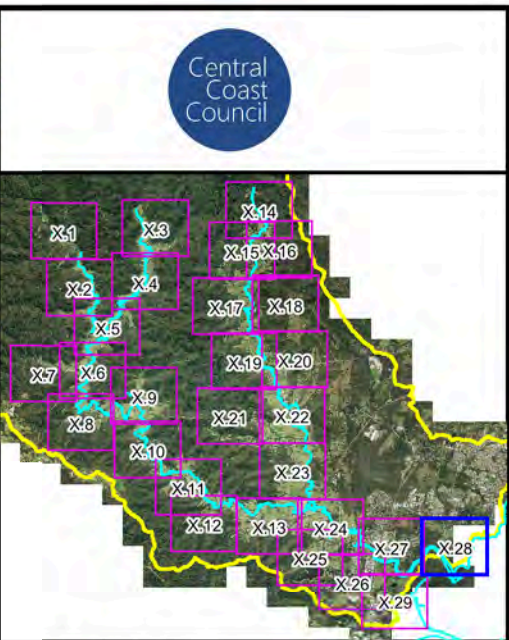
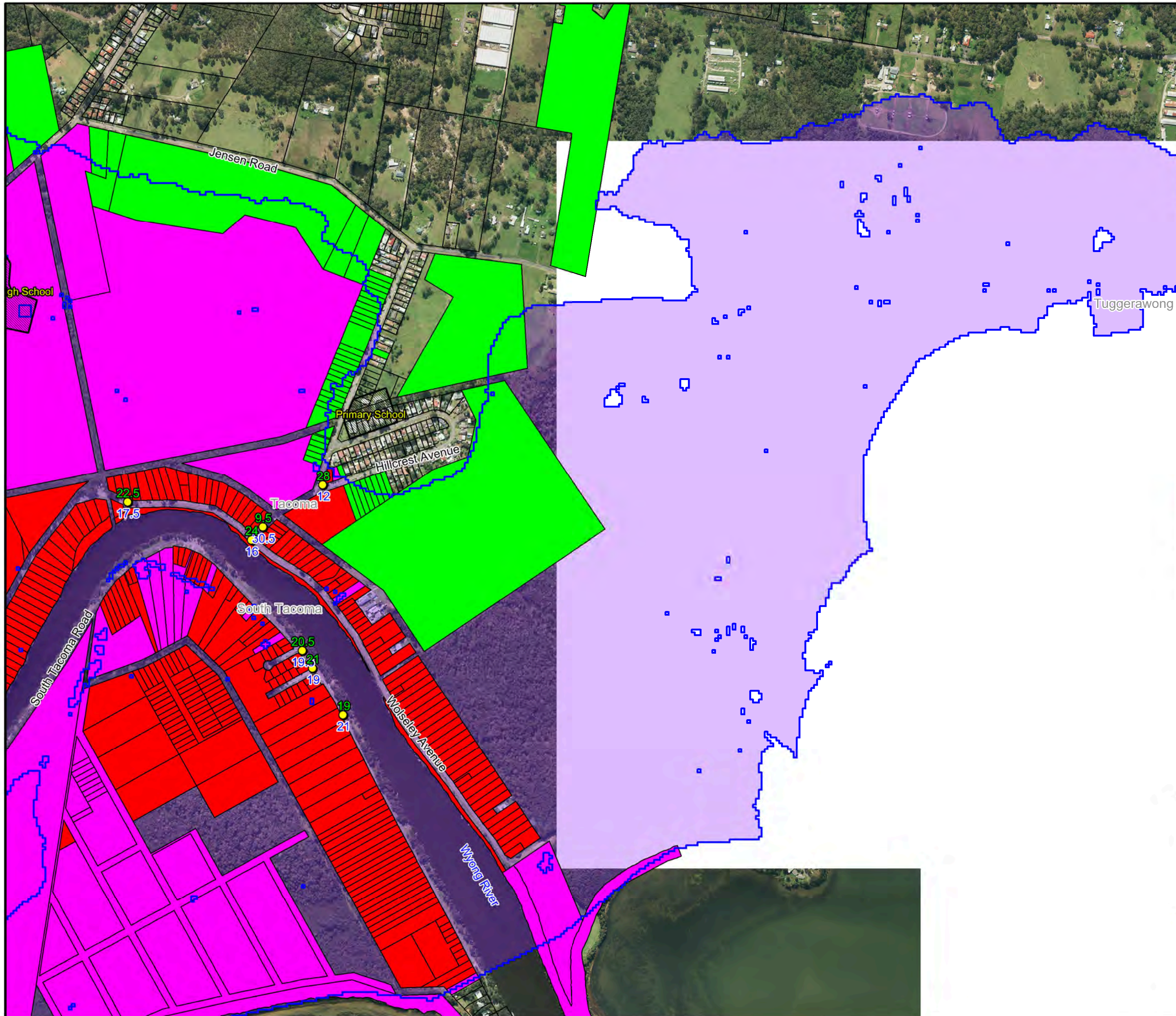


**Figure A7.27:
 Emergency Response
 Classifications for
 the 1% AEP**

Prepared By:
 Catchment Simulation Solutions
 Suite 2.01, 210 George St
 Sydney, NSW 2000

File Name: Fig A7.27 Emergency Response Classifications for the 1% AEP.w





LEGEND

- 1% AEP Flood Extent
- Critical Facility

Emergency Response Classifications*

- Flooded Isolated Submerged
- Flooded Isolated Elevated
- Flooded Exit Route Overland Escape
- Flooded Exit Route Rising Road
- Indirect Consequences
- No Flood Impacts

● Time of Road First Out (hours)
● Duration of Inundation (hours)

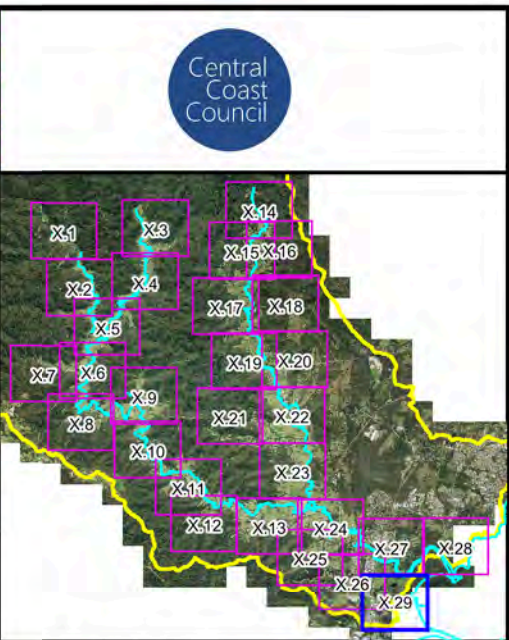
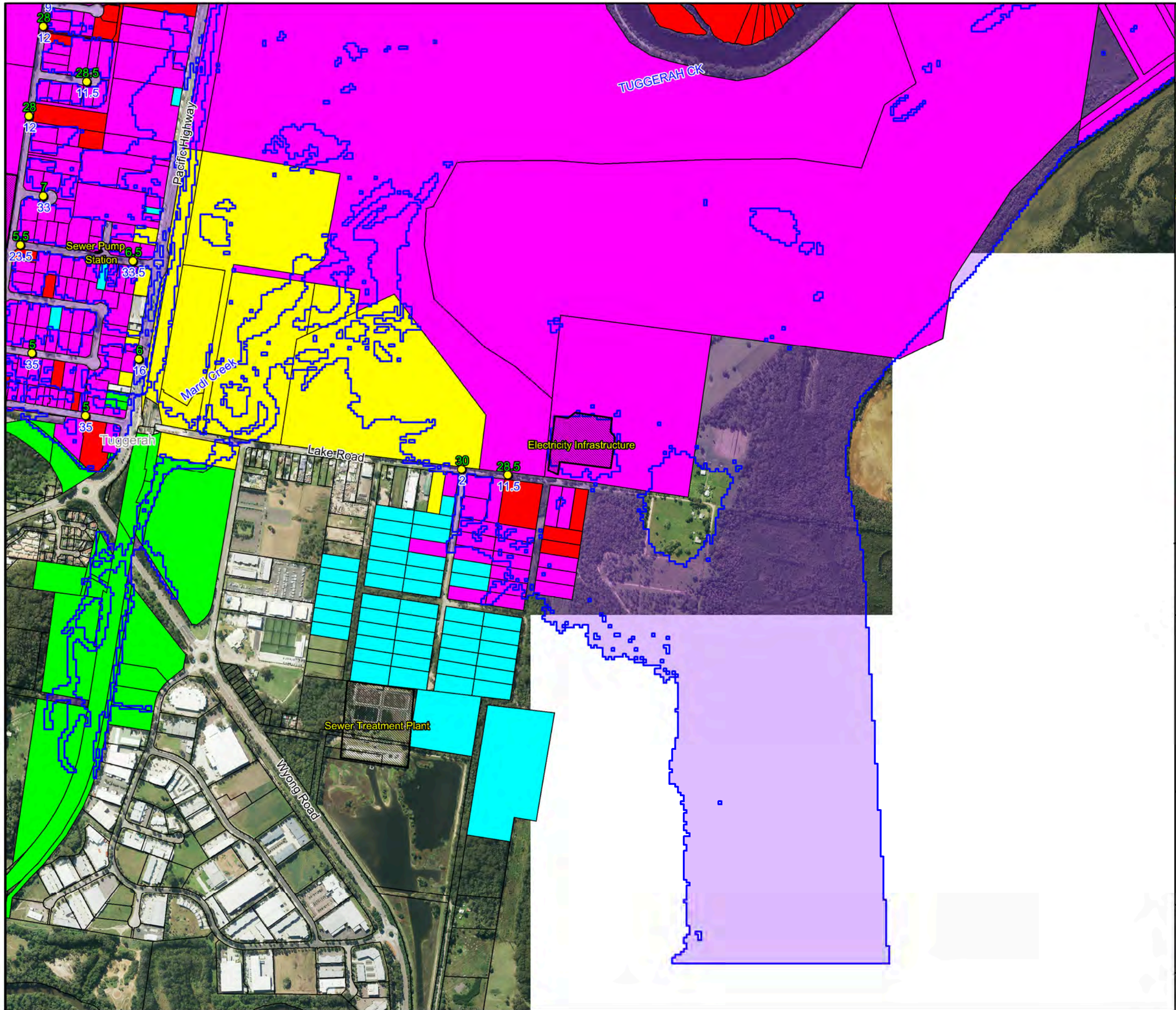
Notes:
 * Based on classifications provided in "Technical flood risk management guideline: Flood emergency response classification of the floodplain" (AEMI 2014)

N
 W —+— E
 S

Scale 1:10,000 (at A3)

0 0.25 0.5
 Km

**Figure A7.28:
 Emergency Response
 Classifications for
 the 1% AEP**



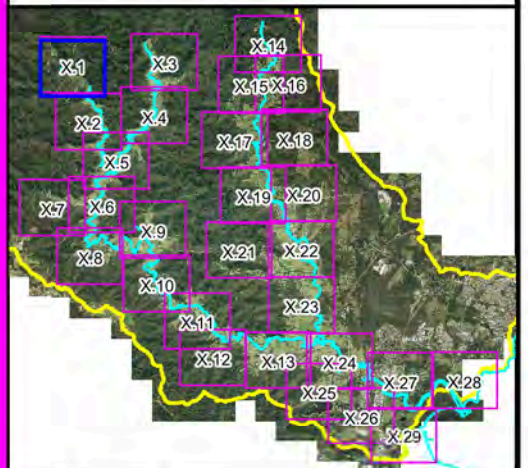
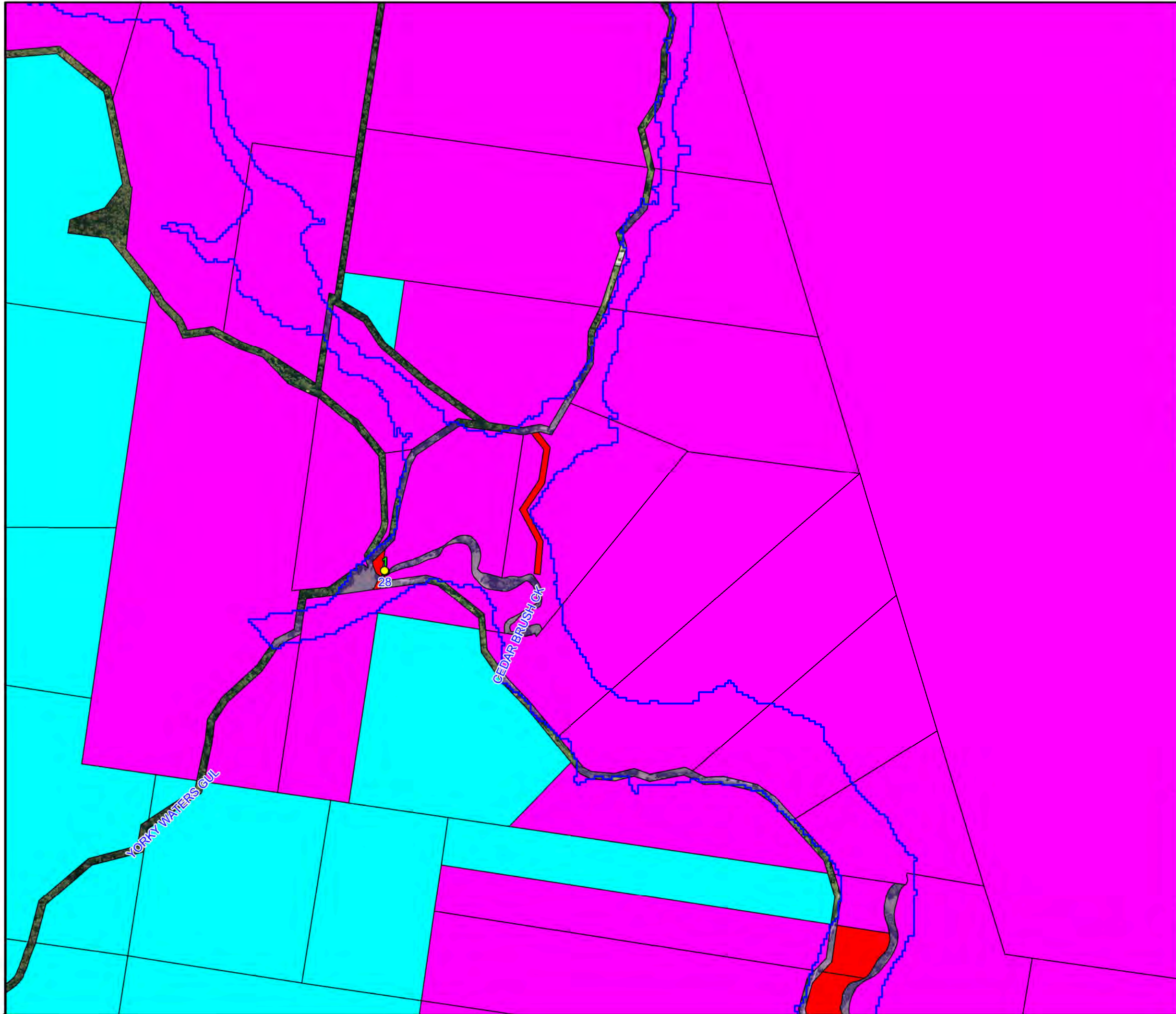
LEGEND

- 1% AEP Flood Extent
- Critical Facility
- Emergency Response Classifications***
 - Flooded Isolated Submerged
 - Flooded Isolated Elevated
 - Flooded Exit Route Overland Escape
 - Flooded Exit Route Rising Road
 - Indirect Consequences
 - No Flood Impacts
- Time of Road First Out (hours)
- Duration of Inundation (hours)











Notes:
 * Based on classifications provided in "Technical flood risk management guideline: Flood emergency response classification of the floodplain" (AEMI 2014)

Scale 1:10,000 (at A3)

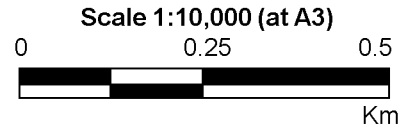
**Figure A7.29:
 Emergency Response
 Classifications for
 the 1% AEP**




LEGEND

-  PMF Flood Extent
-  Critical Facility
- Emergency Response Classifications***
-  Flooded Isolated Submerged
-  Flooded Isolated Elevated
-  Flooded Exit Route Overland Escape
-  Flooded Exit Route Rising Road
-  Indirect Consequences
-  No Flood Impacts
-  Time of Road First Out (hours)
-  Duration of Inundation (hours)

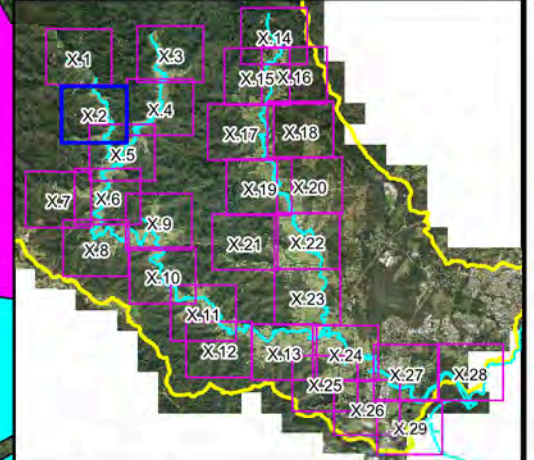
Notes:
 * Based on classifications provided in "Technical flood risk management guideline: Flood emergency response classification of the floodplain" (AEMI 2014)



**Figure A8.1:
 Emergency Response
 Classifications for
 the PMF**

Prepared By:
 **Catchment Simulation Solutions**
 Suite 2.01, 210 George St
 Sydney, NSW 2000

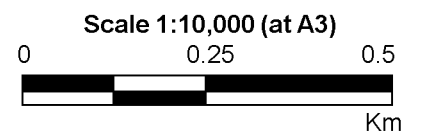

File Name: Fig A8.1 Emergency Response Classifications for the PMF.wor



LEGEND

- PMF Flood Extent
- Critical Facility
- Emergency Response Classifications***
 - Flooded Isolated Submerged
 - Flooded Isolated Elevated
 - Flooded Exit Route Overland Escape
 - Flooded Exit Route Rising Road
 - Indirect Consequences
 - No Flood Impacts
- Time of Road First Out (hours)
- Duration of Inundation (hours)

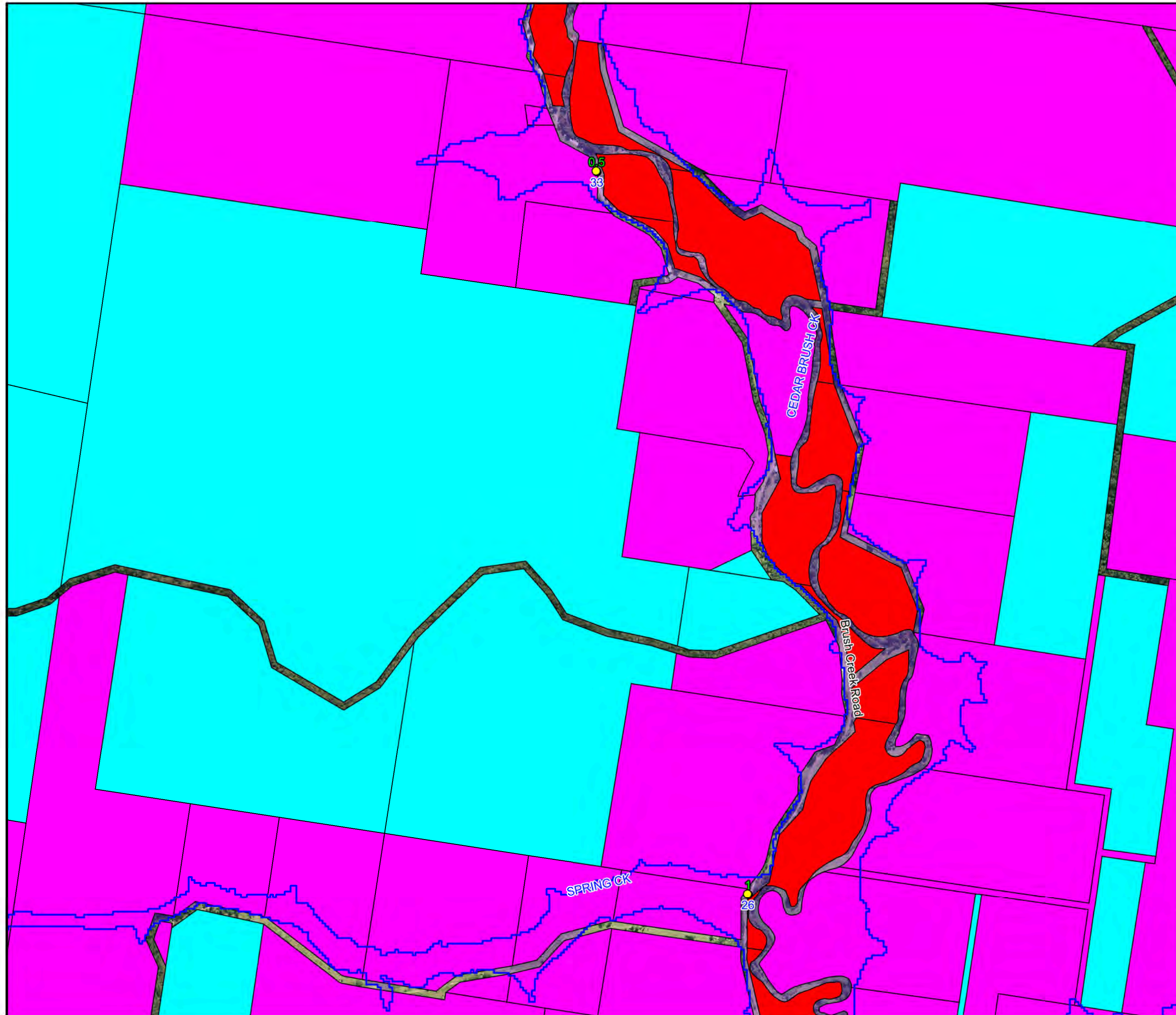
Notes:
 * Based on classifications provided in "Technical flood risk management guideline: Flood emergency response classification of the floodplain" (AEMI 2014)

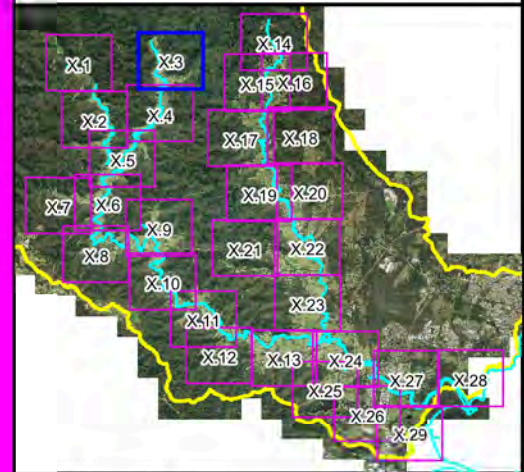


**Figure A8.2:
 Emergency Response
 Classifications for
 the PMF**

Prepared By:
 Catchment Simulation Solutions
 Suite 2.01, 210 George St
 Sydney, NSW 2000

File Name: Fig A8.2 Emergency Response Classifications for the PMF.wor

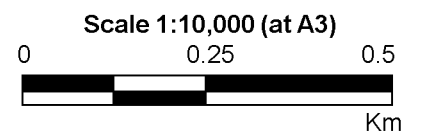





LEGEND

- PMF Flood Extent
- Critical Facility
- Emergency Response Classifications***
 - Flooded Isolated Submerged
 - Flooded Isolated Elevated
 - Flooded Exit Route Overland Escape
 - Flooded Exit Route Rising Road
 - Indirect Consequences
 - No Flood Impacts
- Time of Road First Out (hours)
- Duration of Inundation (hours)

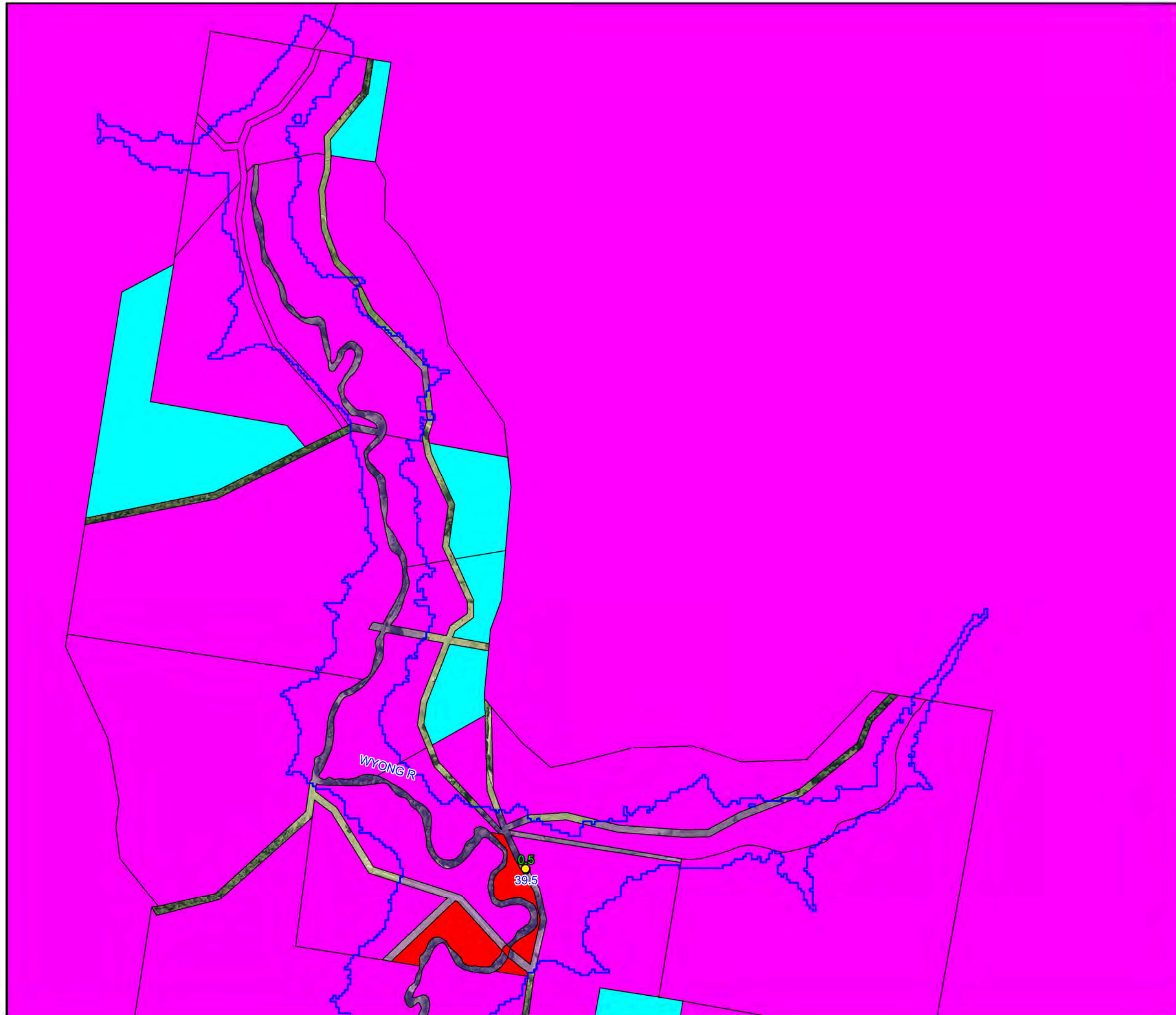
Notes:
 * Based on classifications provided in "Technical flood risk management guideline: Flood emergency response classification of the floodplain" (AEMI 2014)

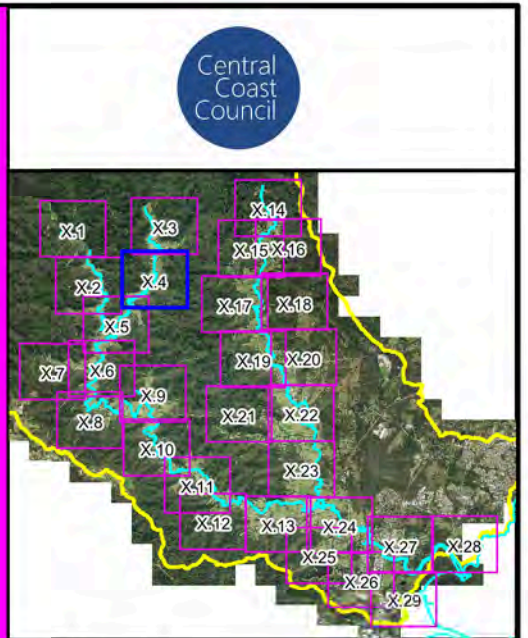
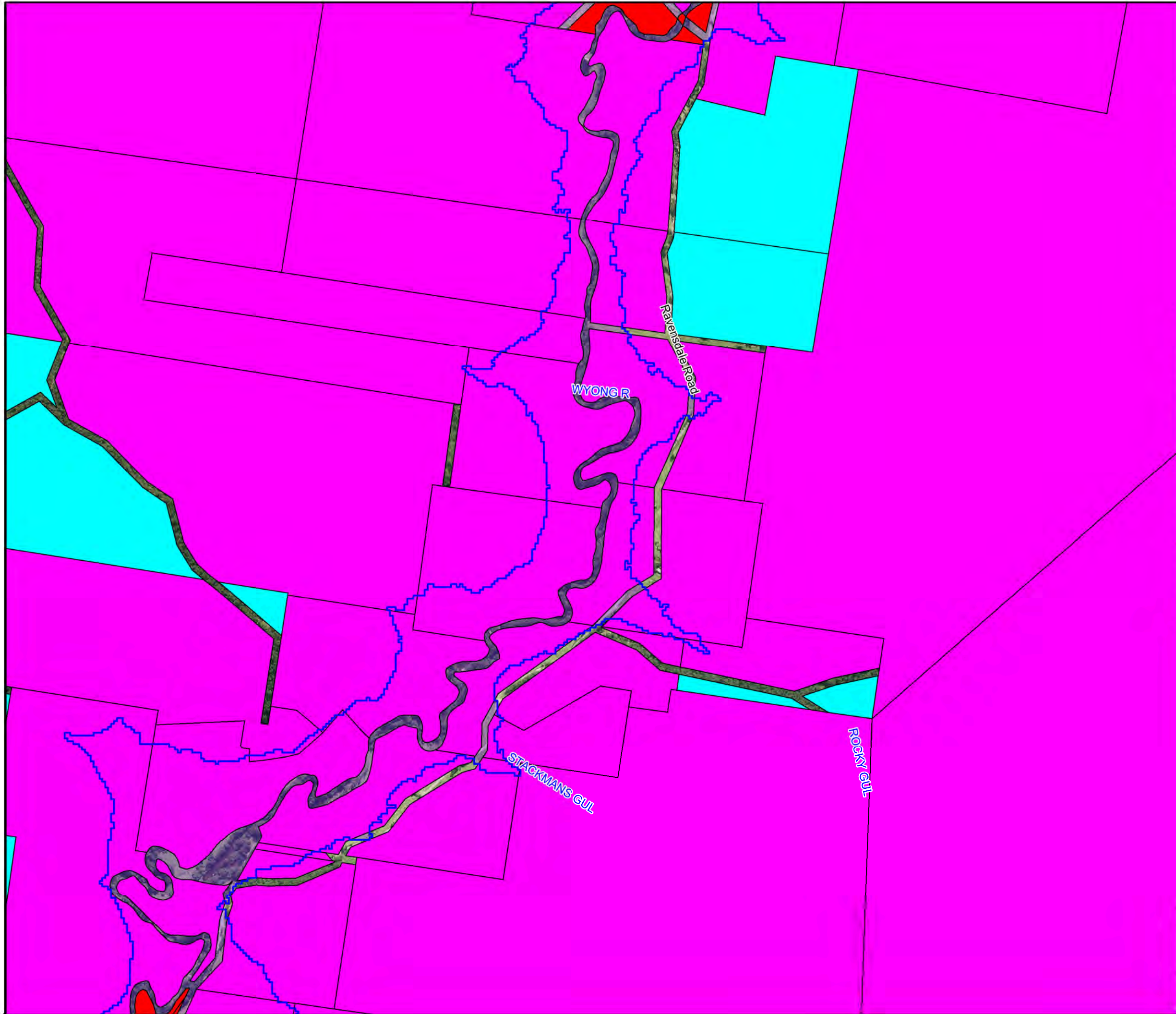


**Figure A8.3:
 Emergency Response
 Classifications for
 the PMF**

Prepared By:
 Catchment Simulation Solutions
 Suite 2.01, 210 George St
 Sydney, NSW 2000

File Name: Fig A8.3 Emergency Response Classifications for the PMF.wor





LEGEND

- PMF Flood Extent
- Critical Facility
- Emergency Response Classifications***
 - Flooded Isolated Submerged
 - Flooded Isolated Elevated
 - Flooded Exit Route Overland Escape
 - Flooded Exit Route Rising Road
 - Indirect Consequences
 - No Flood Impacts
- Time of Road First Out (hours)
- Duration of Inundation (hours)

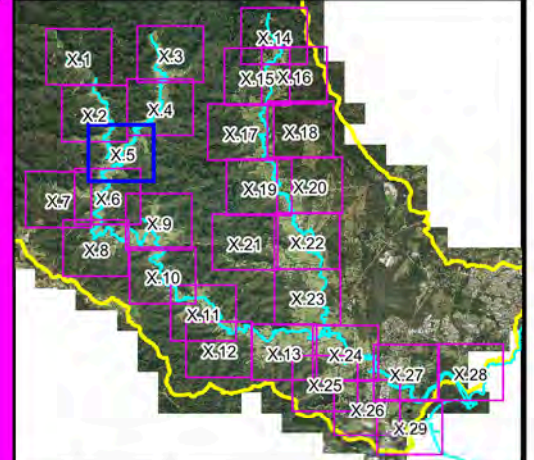
Notes:
 * Based on classifications provided in "Technical flood risk management guideline: Flood emergency response classification of the floodplain" (AEMI 2014)

N
 W — * — E
 S

Scale 1:10,000 (at A3)

0 0.25 0.5
 Km

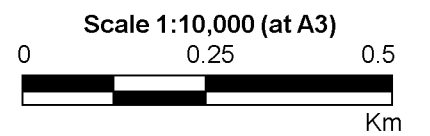

**Figure A8.4:
 Emergency Response
 Classifications for
 the PMF**



LEGEND

- PMF Flood Extent
- Critical Facility
- Emergency Response Classifications***
 - Flooded Isolated Submerged
 - Flooded Isolated Elevated
 - Flooded Exit Route Overland Escape
 - Flooded Exit Route Rising Road
 - Indirect Consequences
 - No Flood Impacts
- Time of Road First Out (hours)
- Duration of Inundation (hours)

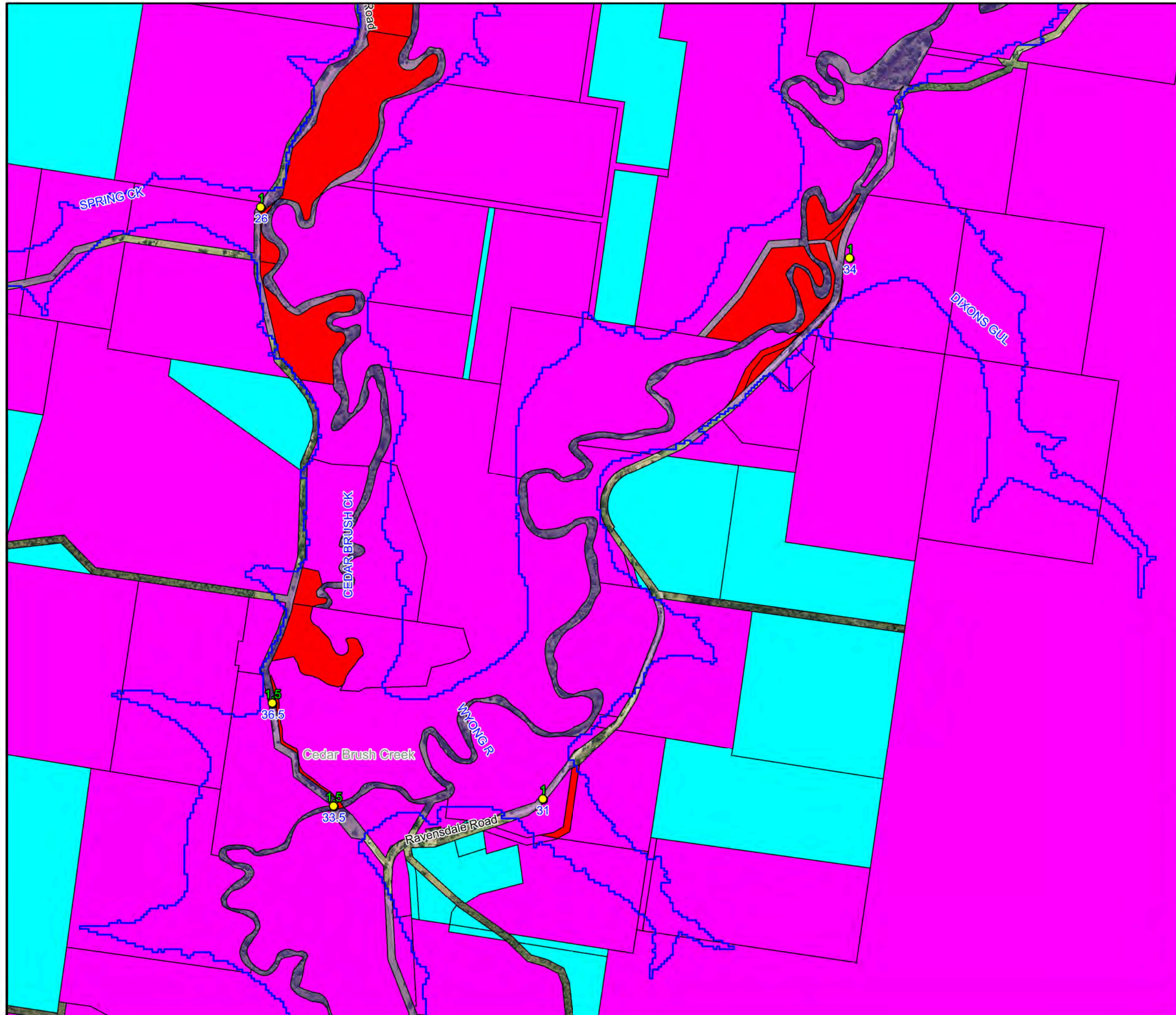
Notes:
 * Based on classifications provided in "Technical flood risk management guideline: Flood emergency response classification of the floodplain" (AEMI 2014)

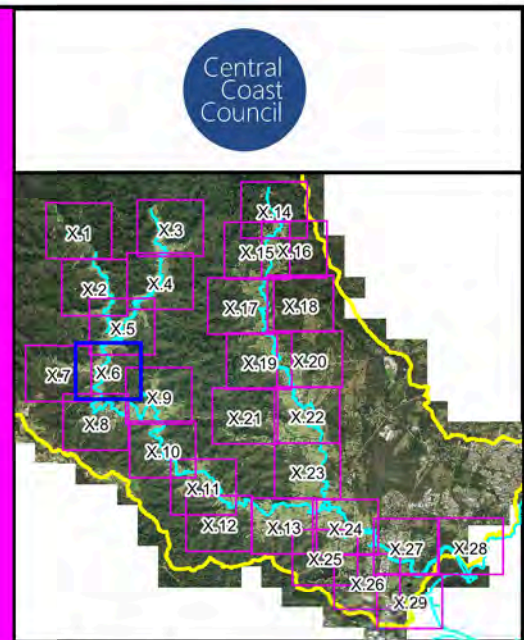
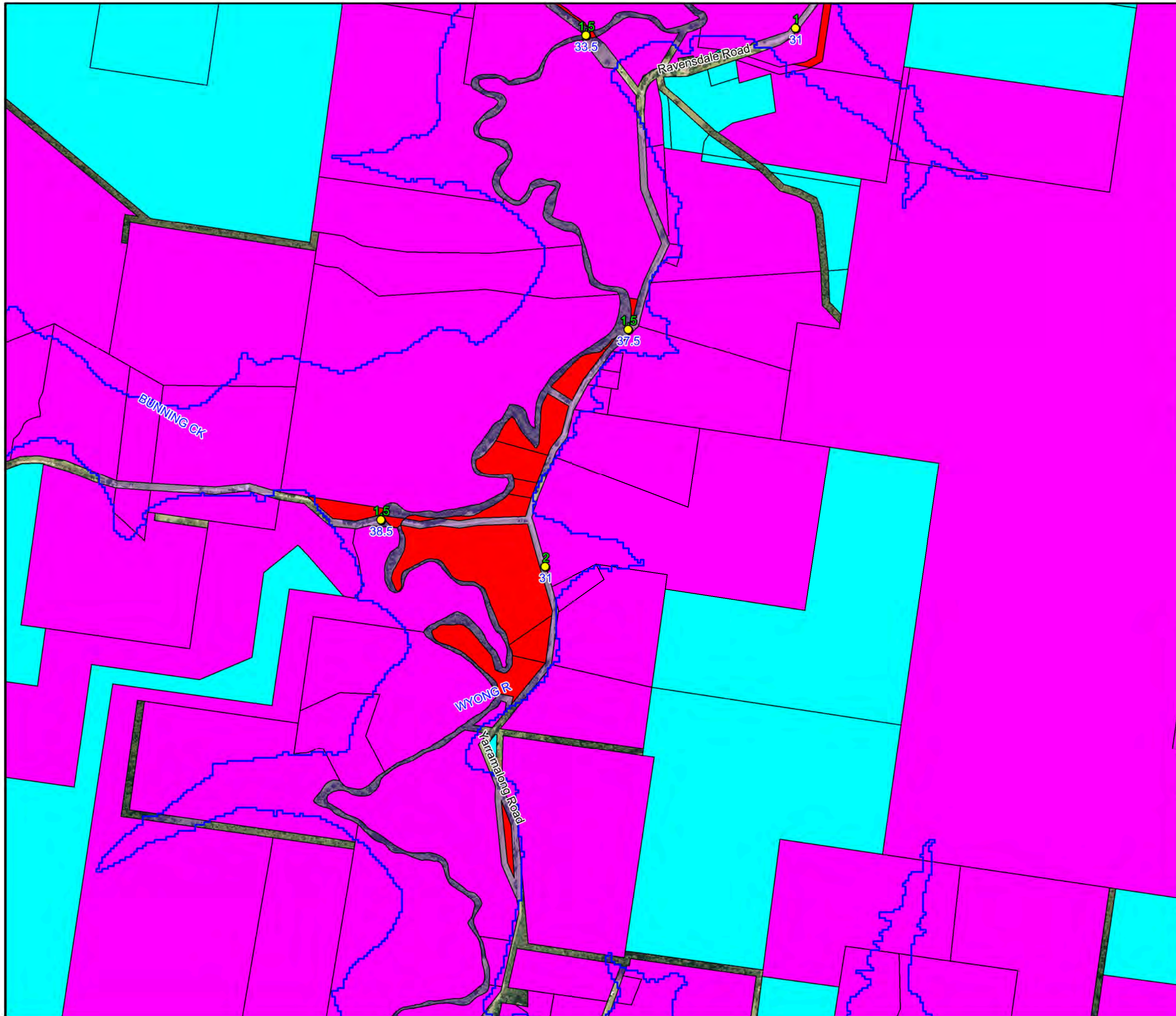


**Figure A8.5:
 Emergency Response
 Classifications for
 the PMF**

Prepared By:
 Catchment Simulation Solutions
 Suite 2.01, 210 George St
 Sydney, NSW 2000

File Name: Fig A8.5 Emergency Response Classifications for the PMF.wor





LEGEND

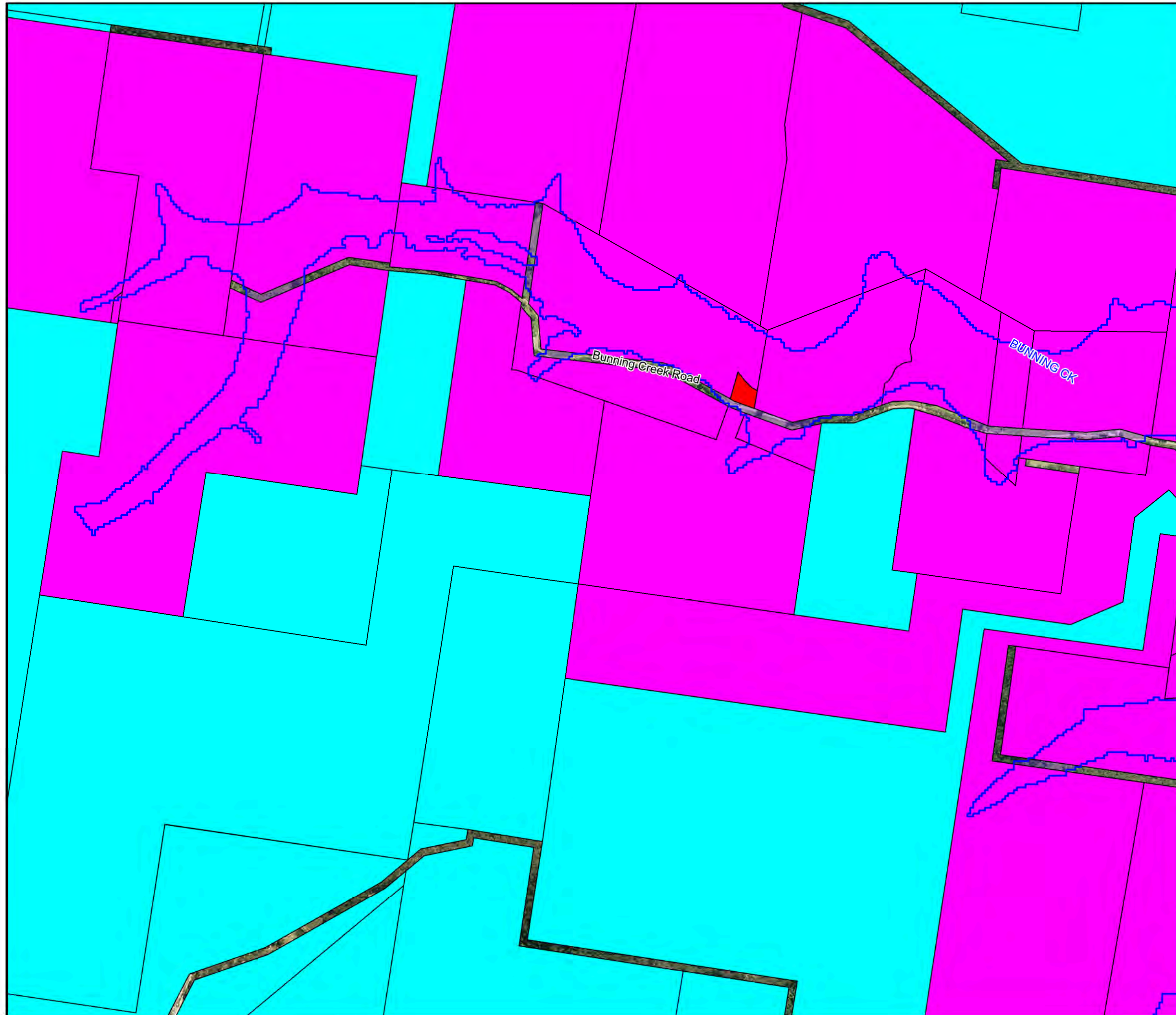
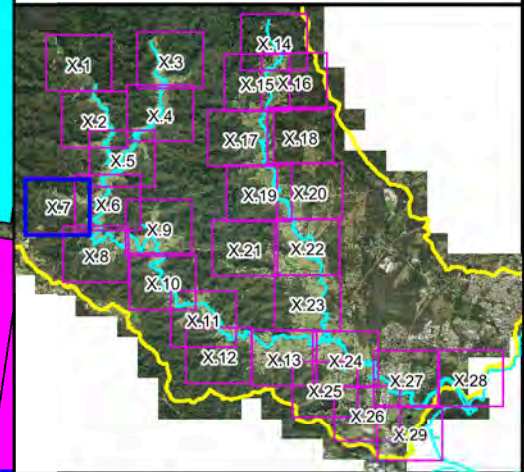
- PMF Flood Extent
- Critical Facility
- Emergency Response Classifications***
 - Flooded Isolated Submerged
 - Flooded Isolated Elevated
 - Flooded Exit Route Overland Escape
 - Flooded Exit Route Rising Road
 - Indirect Consequences
 - No Flood Impacts
- Time of Road First Out (hours)
- Duration of Inundation (hours)

Notes:
 * Based on classifications provided in "Technical flood risk management guideline: Flood emergency response classification of the floodplain" (AEMI 2014)

Scale 1:10,000 (at A3)

**Figure A8.6:
 Emergency Response
 Classifications for
 the PMF**

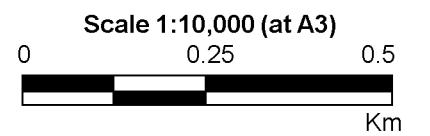

Prepared By:
 Catchment Simulation Solutions
 Suite 2.01, 210 George St
 Sydney, NSW 2000
 File Name: Fig A8.6 Emergency Response Classifications for the PMF.wor



LEGEND

- PMF Flood Extent
- Critical Facility
- Emergency Response Classifications***
- Flooded Isolated Submerged
- Flooded Isolated Elevated
- Flooded Exit Route Overland Escape
- Flooded Exit Route Rising Road
- Indirect Consequences
- No Flood Impacts
- Time of Road First Out (hours)
- Duration of Inundation (hours)

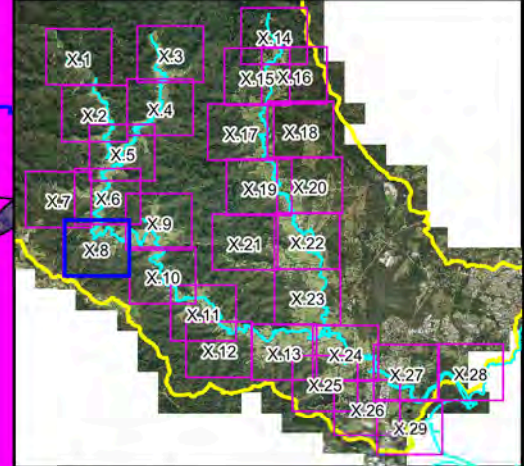
Notes:
 * Based on classifications provided in "Technical flood risk management guideline: Flood emergency response classification of the floodplain" (AEMI 2014)



**Figure A8.7:
 Emergency Response
 Classifications for
 the PMF**

Prepared By:
 Catchment Simulation Solutions
 Suite 2.01, 210 George St
 Sydney, NSW 2000

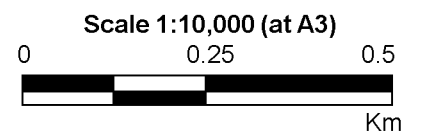

File Name: Fig A8.7 Emergency Response Classifications for the PMF.wor



LEGEND

- PMF Flood Extent
- Critical Facility
- Emergency Response Classifications***
 - Flooded Isolated Submerged
 - Flooded Isolated Elevated
 - Flooded Exit Route Overland Escape
 - Flooded Exit Route Rising Road
 - Indirect Consequences
 - No Flood Impacts
- Time of Road First Out (hours)
- Duration of Inundation (hours)

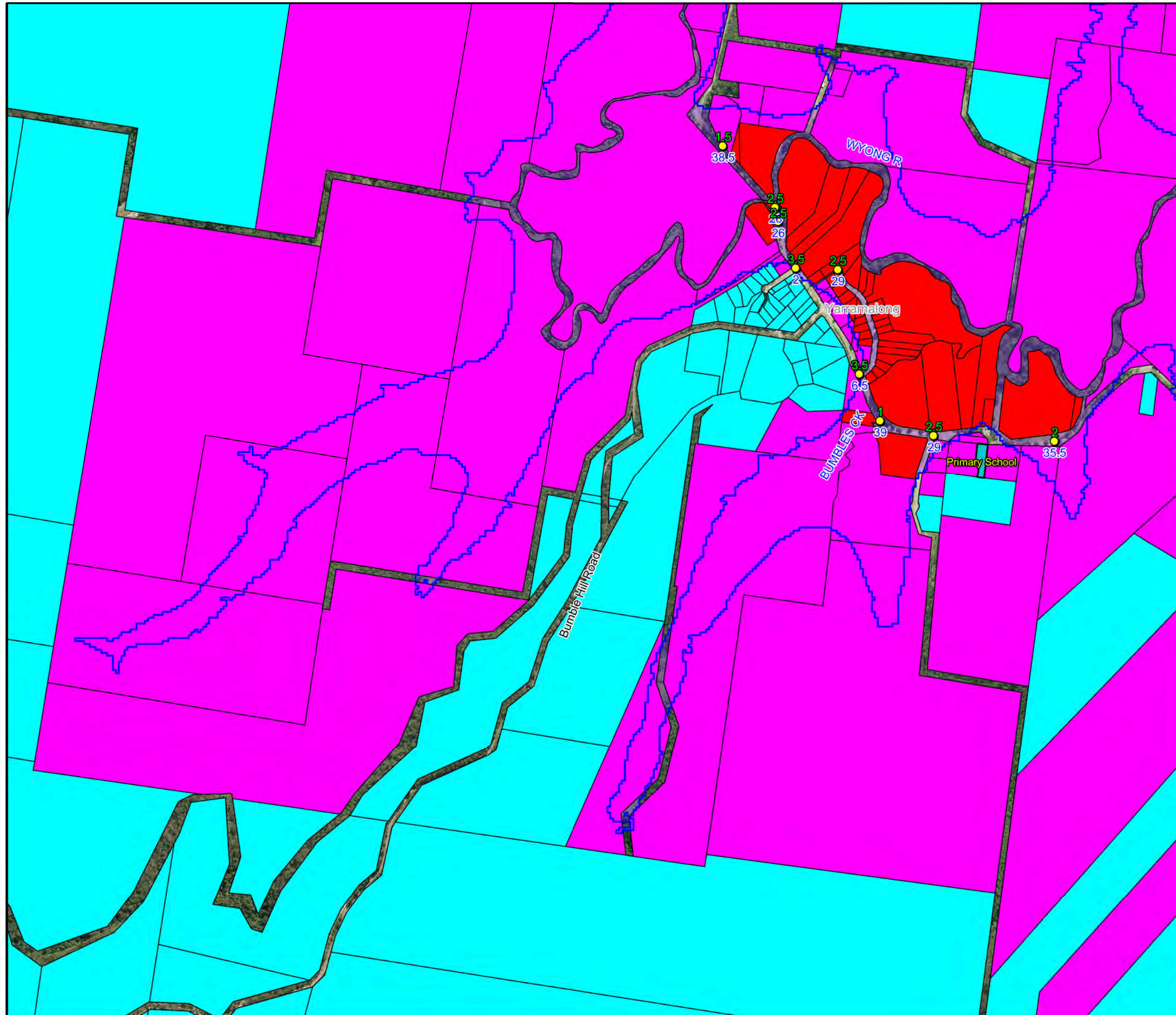
Notes:
 * Based on classifications provided in "Technical flood risk management guideline: Flood emergency response classification of the floodplain" (AEMI 2014)

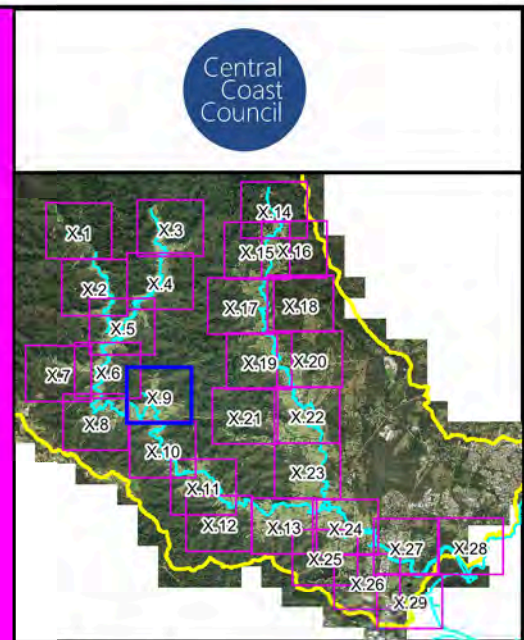
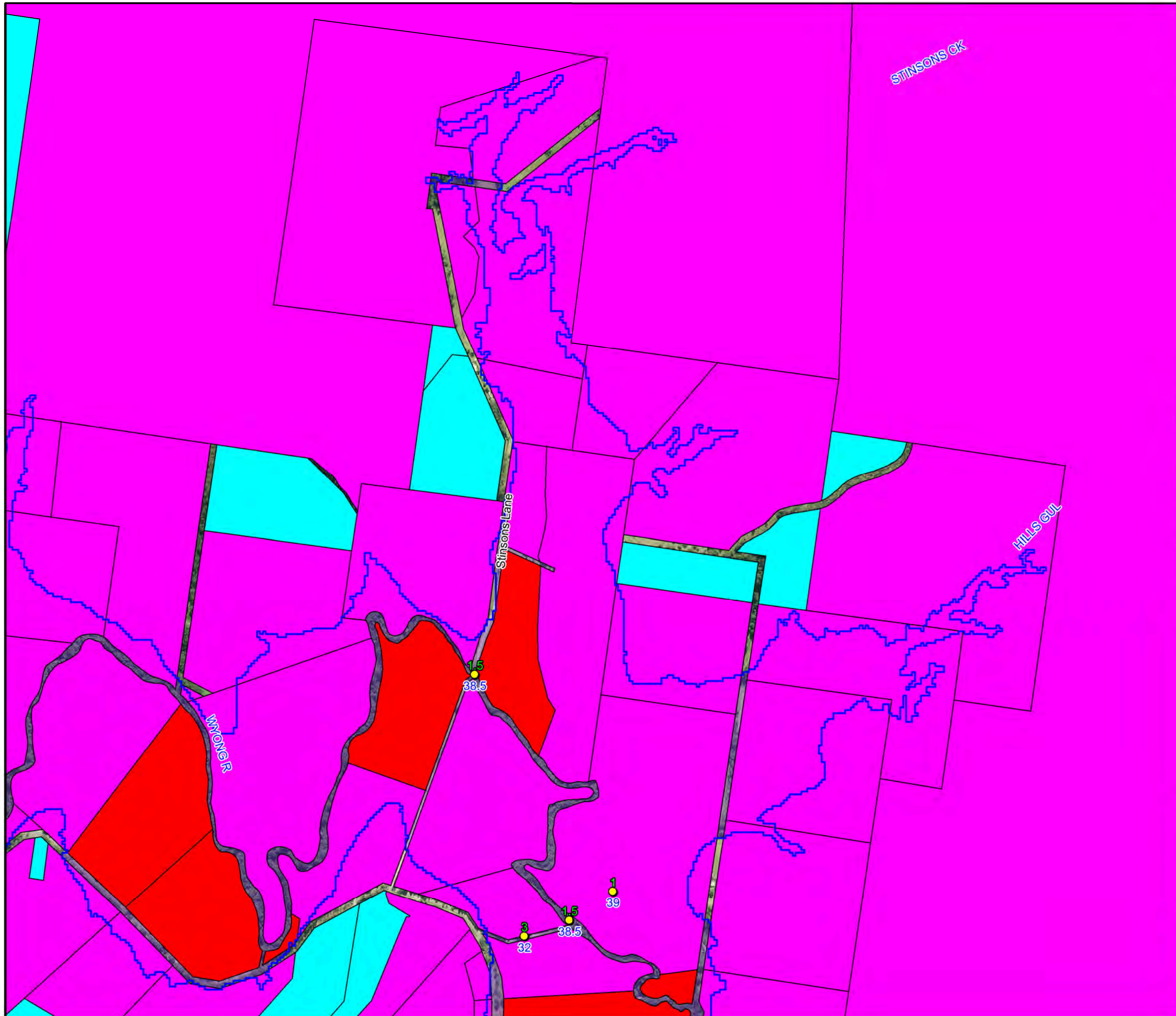


**Figure A8.8:
 Emergency Response
 Classifications for
 the PMF**

Prepared By:
 Catchment Simulation Solutions
 Suite 2.01, 210 George St
 Sydney, NSW 2000

File Name: Fig A8.8 Emergency Response Classifications for the PMF.wor





LEGEND

- PMF Flood Extent
- Critical Facility
- Emergency Response Classifications***
 - Flooded Isolated Submerged
 - Flooded Isolated Elevated
 - Flooded Exit Route Overland Escape
 - Flooded Exit Route Rising Road
 - Indirect Consequences
 - No Flood Impacts
- Time of Road First Out (hours)
- Duration of Inundation (hours)

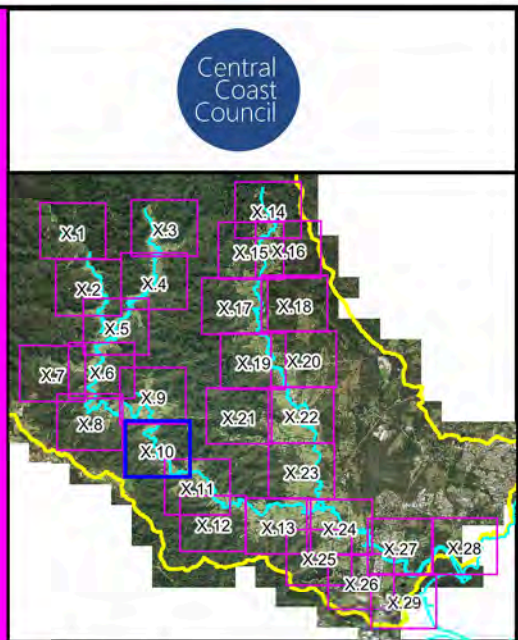
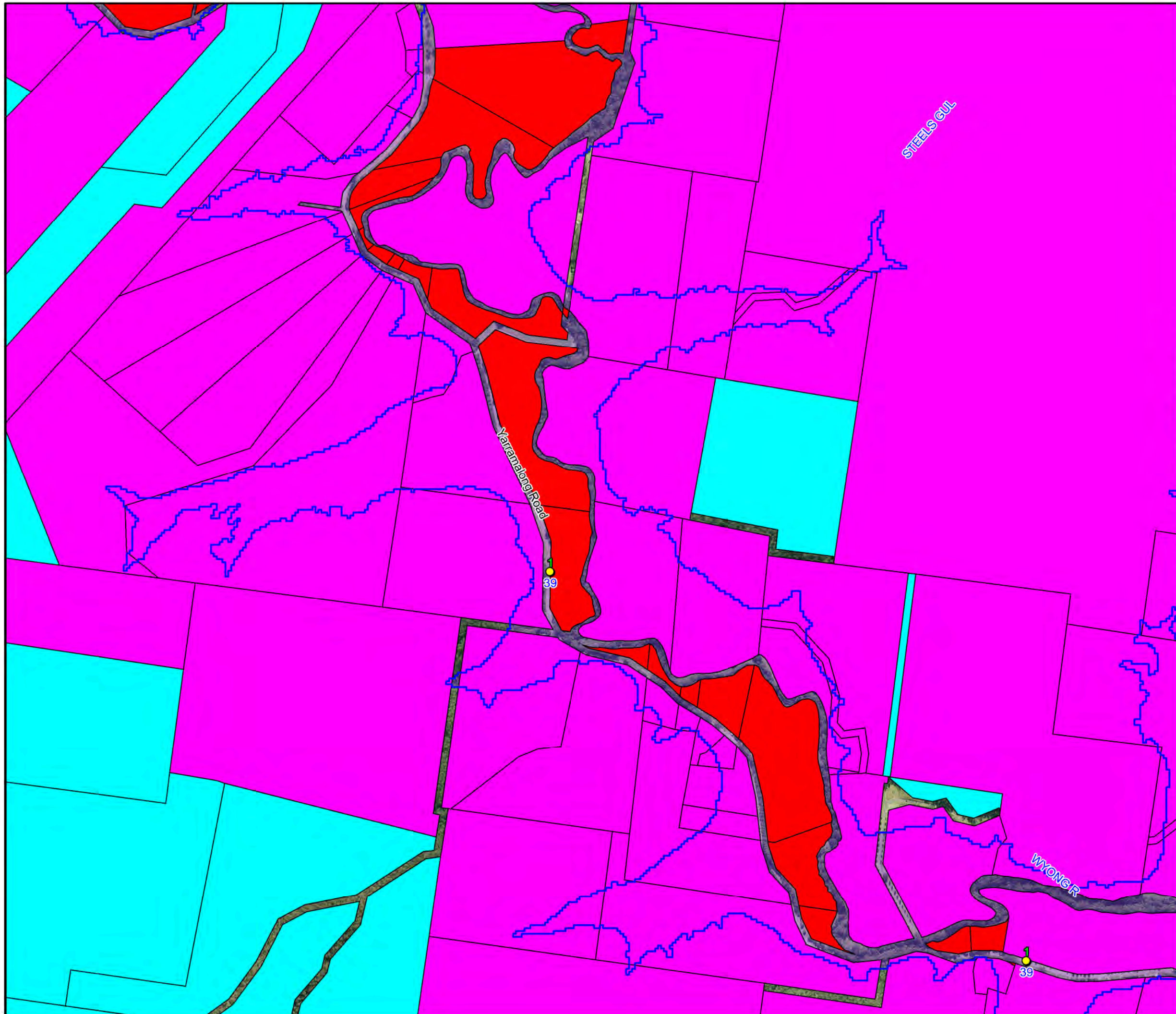
Notes:
 * Based on classifications provided in "Technical flood risk management guideline: Flood emergency response classification of the floodplain" (AEMI 2014)

Scale 1:10,000 (at A3)

**Figure A8.9:
 Emergency Response
 Classifications for
 the PMF**

Prepared By:
 Catchment Simulation Solutions
 Suite 2.01, 210 George St
 Sydney, NSW 2000

File Name: Fig A8.9 Emergency Response Classifications for the PMF.wor



LEGEND

- PMF Flood Extent
- Critical Facility
- Emergency Response Classifications***
 - Flooded Isolated Submerged
 - Flooded Isolated Elevated
 - Flooded Exit Route Overland Escape
 - Flooded Exit Route Rising Road
 - Indirect Consequences
 - No Flood Impacts
- Time of Road First Out (hours)
- Duration of Inundation (hours)

Notes:
 * Based on classifications provided in "Technical flood risk management guideline: Flood emergency response classification of the floodplain" (AEMI 2014)

N
 W — * — E
 S

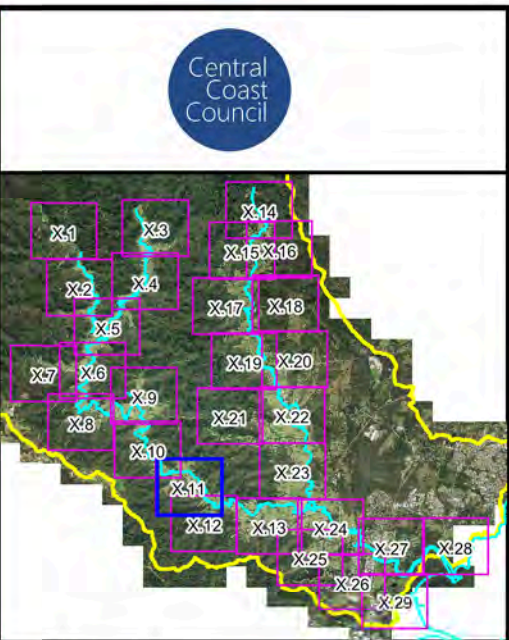
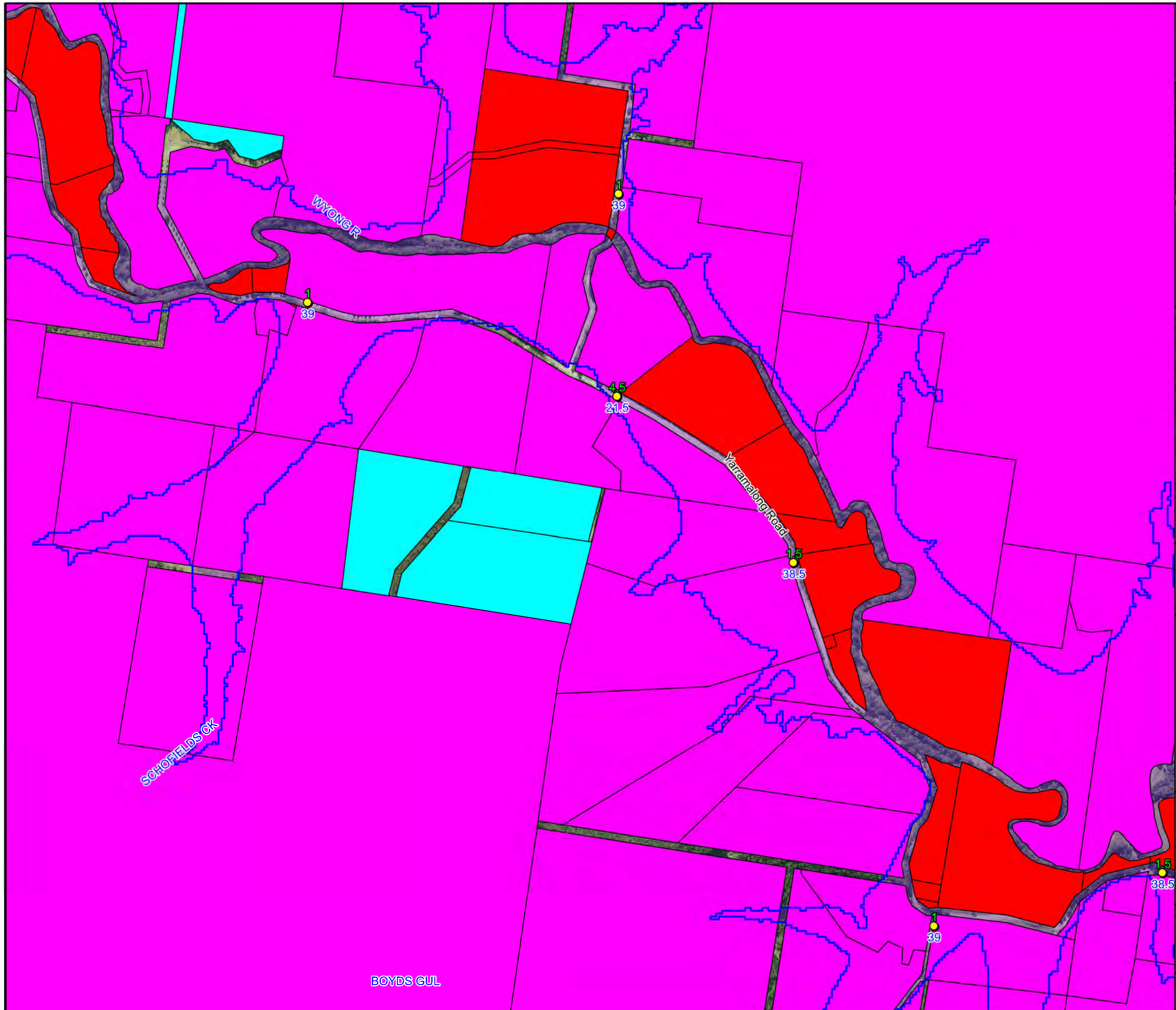
Scale 1:10,000 (at A3)

0 0.25 0.5
 Km

**Figure A8.10:
 Emergency Response
 Classifications for
 the PMF**

Prepared By:
Catchment Simulation Solutions
 Suite 2.01, 210 George St
 Sydney, NSW 2000

File Name: Fig A8.10 Emergency Response Classifications for the PMF.wor



LEGEND

- PMF Flood Extent
- Critical Facility
- Emergency Response Classifications***
 - Flooded Isolated Submerged
 - Flooded Isolated Elevated
 - Flooded Exit Route Overland Escape
 - Flooded Exit Route Rising Road
 - Indirect Consequences
 - No Flood Impacts
- Time of Road First Out (hours)
- Duration of Inundation (hours)

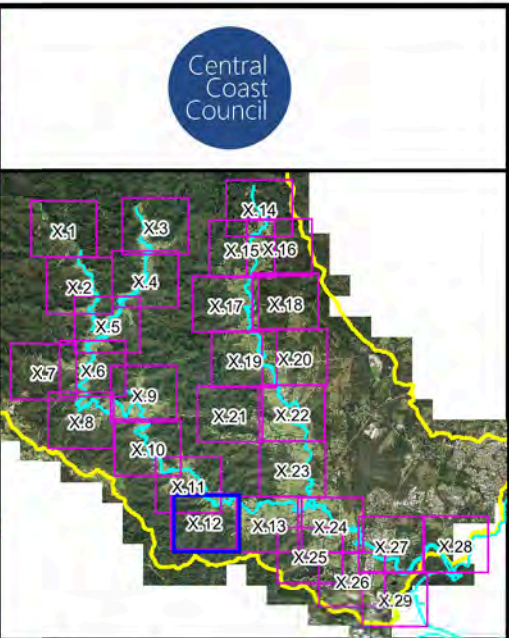
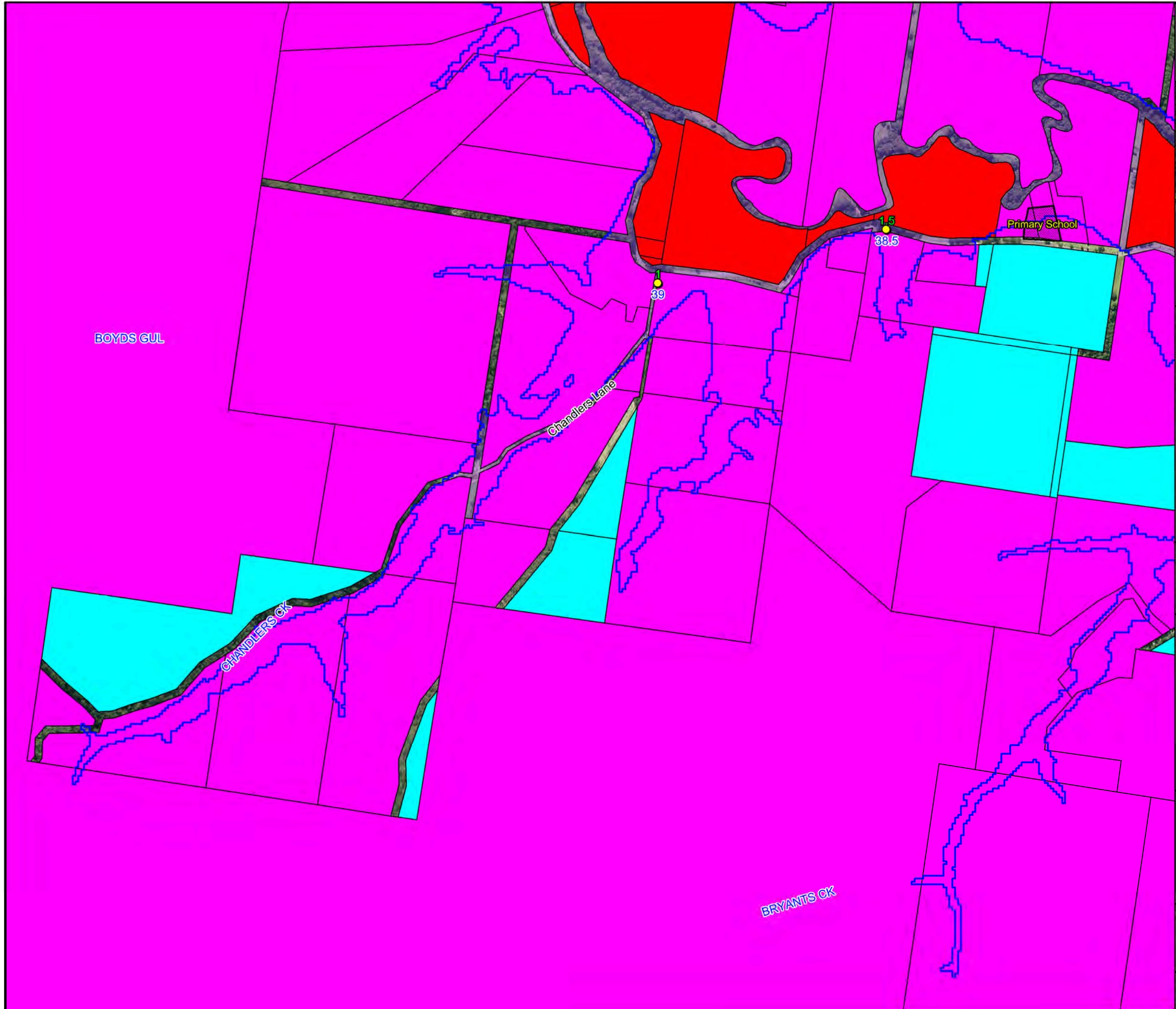
Notes:
 * Based on classifications provided in "Technical flood risk management guideline: Flood emergency response classification of the floodplain" (AEMI 2014)

Scale 1:10,000 (at A3)

**Figure A8.11:
 Emergency Response
 Classifications for
 the PMF**

Prepared By:
 Catchment Simulation Solutions
 Suite 2.01, 210 George St
 Sydney, NSW 2000

File Name: Fig A8.11 Emergency Response Classifications for the PMF.wor



LEGEND

- PMF Flood Extent
- Critical Facility
- Emergency Response Classifications***
 - Flooded Isolated Submerged
 - Flooded Isolated Elevated
 - Flooded Exit Route Overland Escape
 - Flooded Exit Route Rising Road
 - Indirect Consequences
 - No Flood Impacts
- Time of Road First Out (hours)
- Duration of Inundation (hours)

Notes:
 * Based on classifications provided in "Technical flood risk management guideline: Flood emergency response classification of the floodplain" (AEMI 2014)

N
 W E
 S

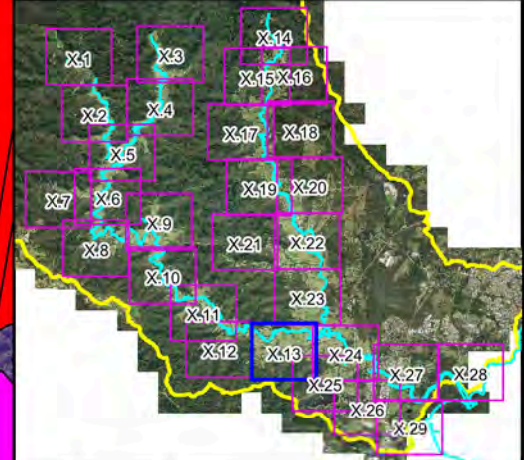
Scale 1:10,000 (at A3)

0 0.25 0.5
 Km

**Figure A8.12:
 Emergency Response
 Classifications for
 the PMF**

Prepared By:
Catchment Simulation Solutions
 Suite 2.01, 210 George St
 Sydney, NSW 2000

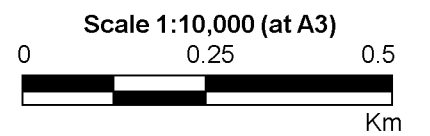

File Name: Fig A8.12 Emergency Response Classifications for the PMF.wor



LEGEND

- PMF Flood Extent
- Critical Facility
- Emergency Response Classifications***
 - Flooded Isolated Submerged
 - Flooded Isolated Elevated
 - Flooded Exit Route Overland Escape
 - Flooded Exit Route Rising Road
 - Indirect Consequences
 - No Flood Impacts
- Time of Road First Out (hours)
- Duration of Inundation (hours)

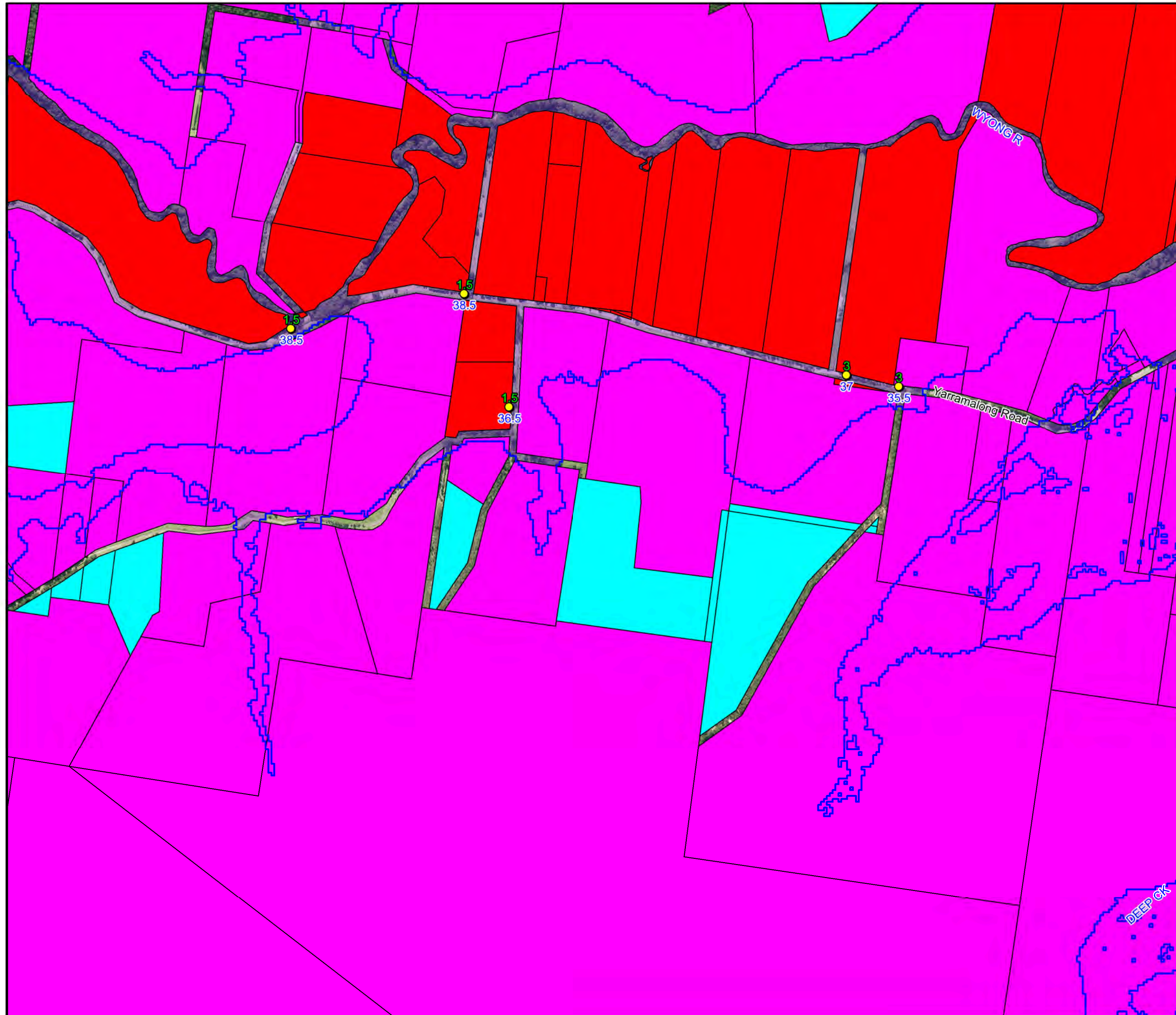
Notes:
 * Based on classifications provided in "Technical flood risk management guideline: Flood emergency response classification of the floodplain" (AEMI 2014)

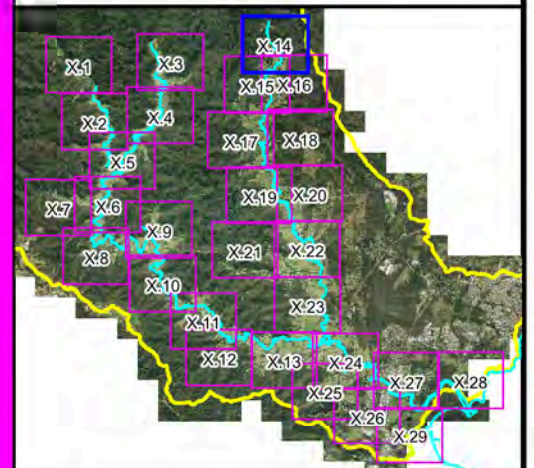


**Figure A8.13:
 Emergency Response
 Classifications for
 the PMF**

Prepared By:
 Catchment Simulation Solutions
 Suite 2.01, 210 George St
 Sydney, NSW 2000

File Name: Fig A8.13 Emergency Response Classifications for the PMF.wor

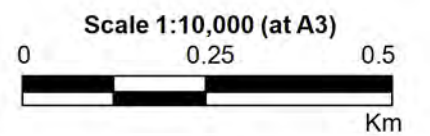




LEGEND

- PMF Flood Extent
- Critical Facility
- Emergency Response Classifications***
 - Flooded Isolated Submerged
 - Flooded Isolated Elevated
 - Flooded Exit Route Overland Escape
 - Flooded Exit Route Rising Road
 - Indirect Consequences
 - No Flood Impacts
- Time of Road First Out (hours)
- Duration of Inundation (hours)

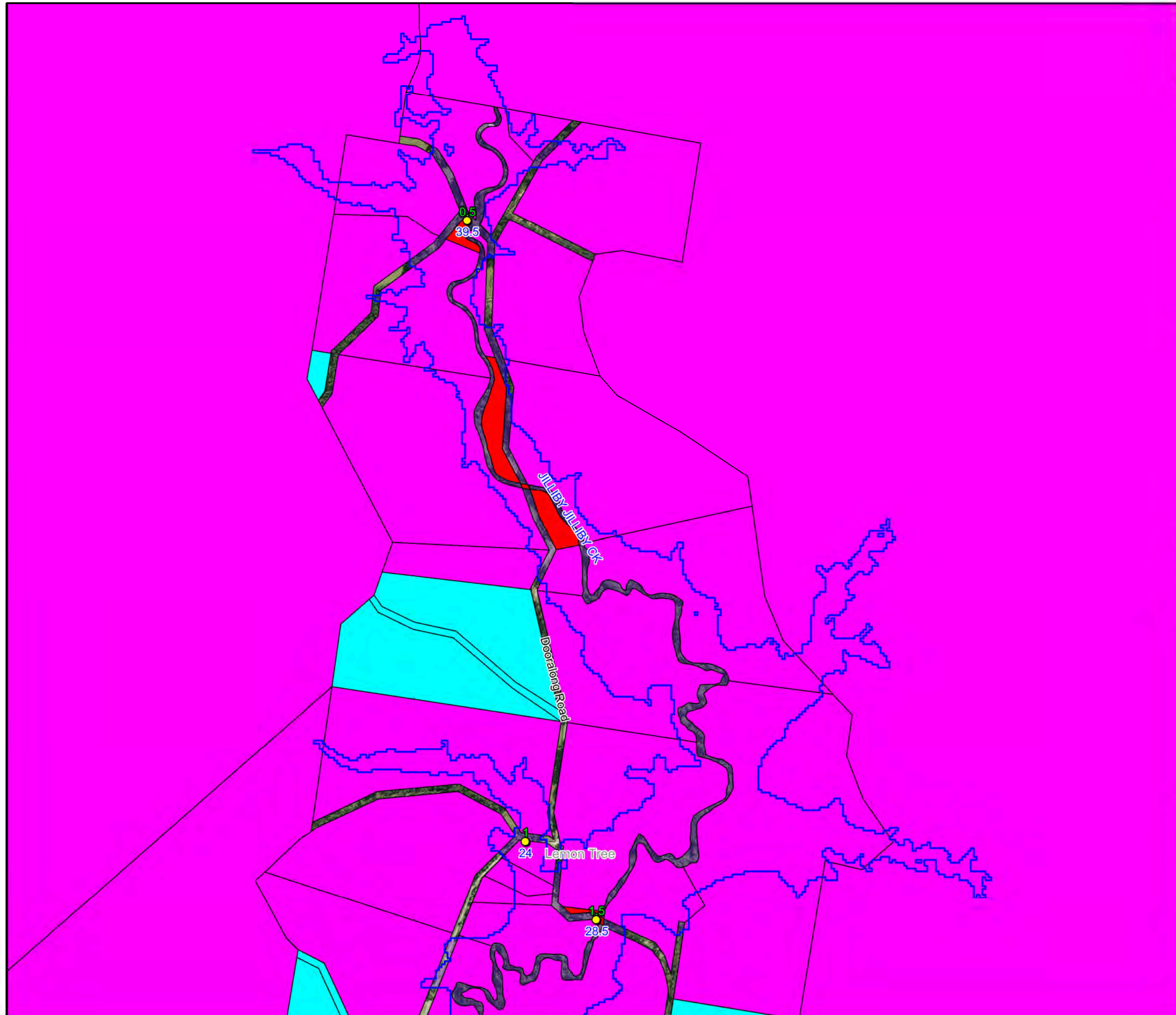
Notes:
 * Based on classifications provided in "Technical flood risk management guideline: Flood emergency response classification of the floodplain" (AEMI 2014)

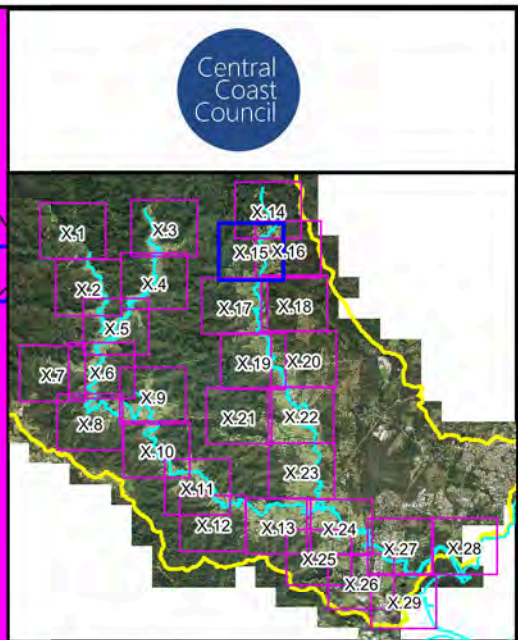
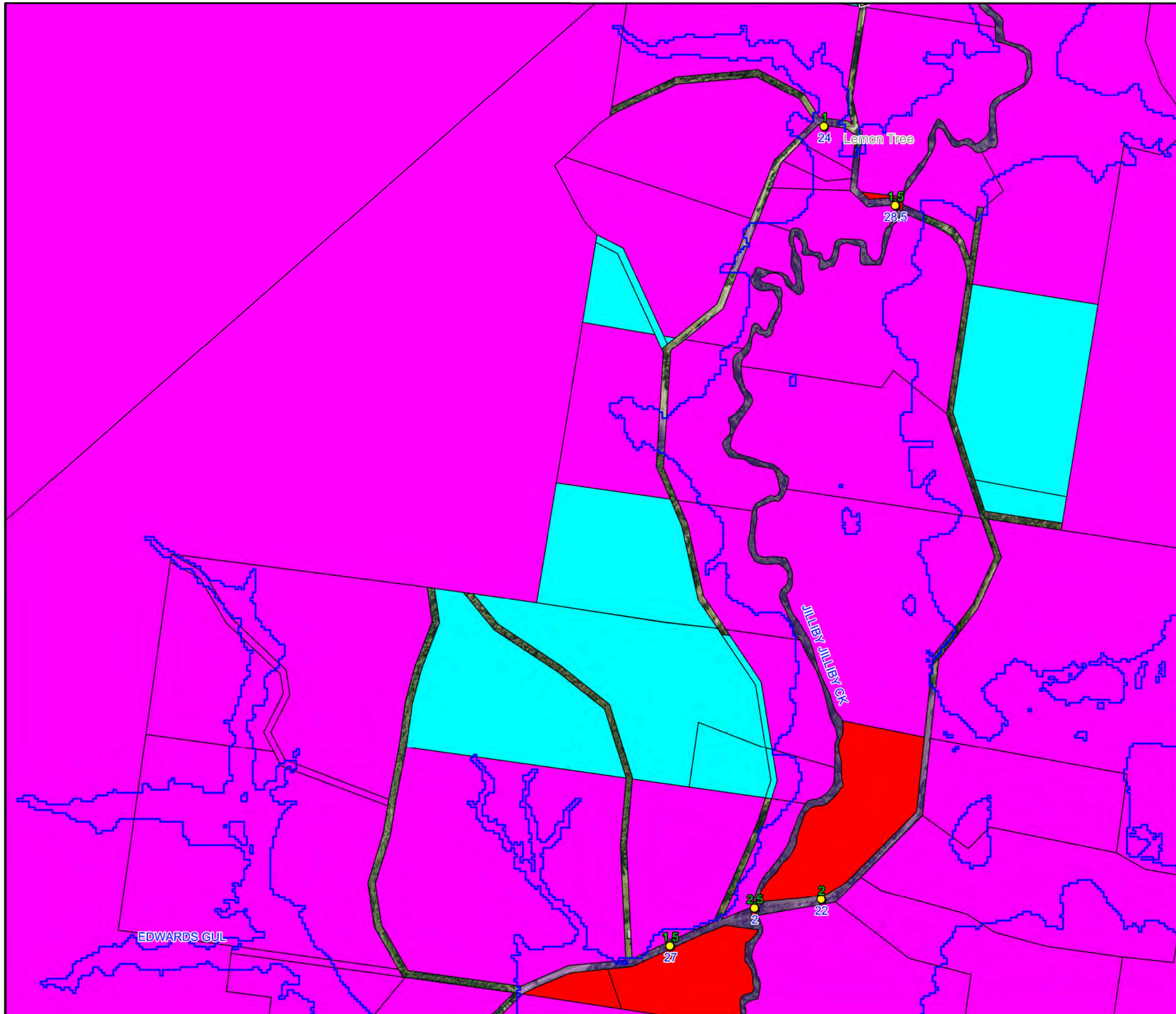


**Figure A8.14:
 Emergency Response
 Classifications for
 the PMF**

Prepared By:
 Catchment Simulation Solutions
 Suite 2.01, 210 George St
 Sydney, NSW 2000

File Name: Fig A8.14 Emergency Response Classifications for the PMF.wor





LEGEND

- PMF Flood Extent
- Critical Facility
- Emergency Response Classifications***
 - Flooded Isolated Submerged
 - Flooded Isolated Elevated
 - Flooded Exit Route Overland Escape
 - Flooded Exit Route Rising Road
 - Indirect Consequences
 - No Flood Impacts
- Time of Road First Out (hours)
- Duration of Inundation (hours)

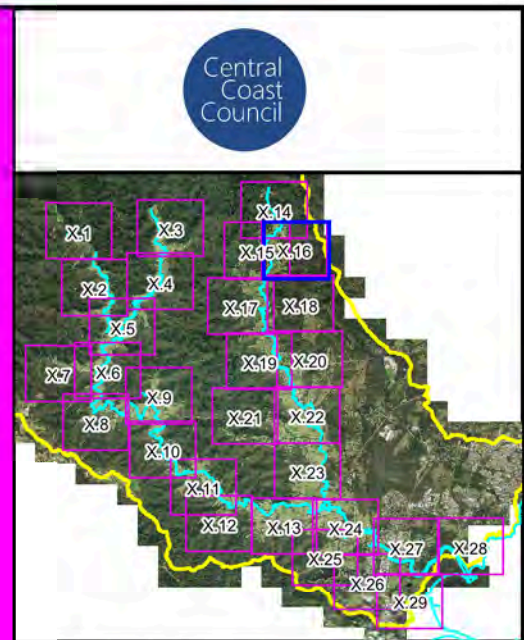
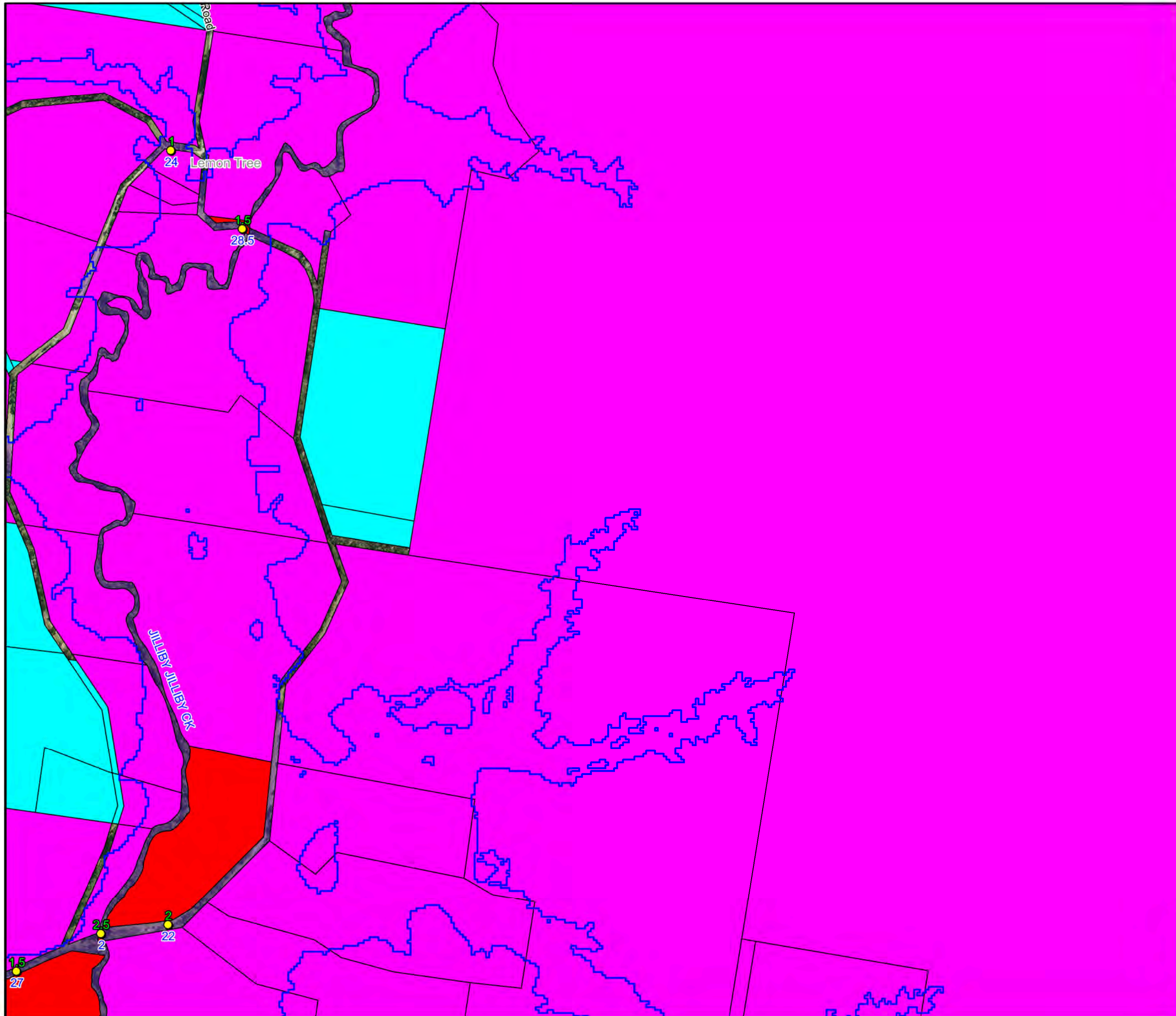
Notes:
 * Based on classifications provided in "Technical flood risk management guideline: Flood emergency response classification of the floodplain" (AEMI 2014)

N
 W —+— E
 S

Scale 1:10,000 (at A3)

0 0.25 0.5
 Km

**Figure A8.15:
 Emergency Response
 Classifications for
 the PMF**



LEGEND

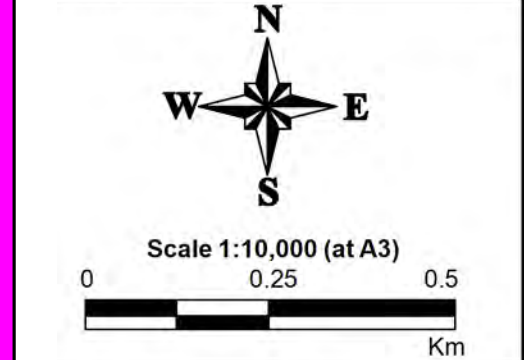
- PMF Flood Extent
- Critical Facility

Emergency Response Classifications*

- Flooded Isolated Submerged
- Flooded Isolated Elevated
- Flooded Exit Route Overland Escape
- Flooded Exit Route Rising Road
- Indirect Consequences
- No Flood Impacts

● Time of Road First Out (hours)
● Duration of Inundation (hours)

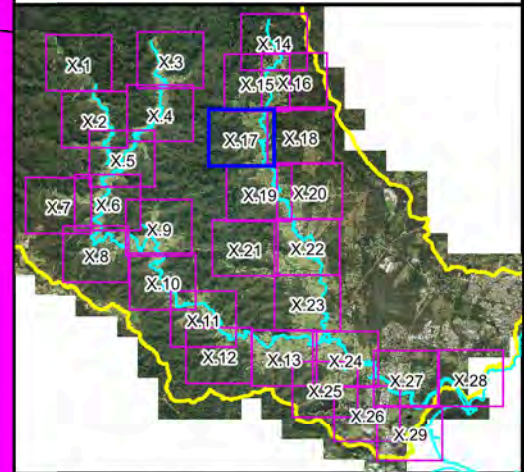
Notes:
 * Based on classifications provided in "Technical flood risk management guideline: Flood emergency response classification of the floodplain" (AEMI 2014)



**Figure A8.16:
 Emergency Response
 Classifications for
 the PMF**

Prepared By:
Catchment Simulation Solutions
 Suite 2.01, 210 George St
 Sydney, NSW 2000

File Name: Fig A8.16 Emergency Response Classifications for the PMF.wor



LEGEND

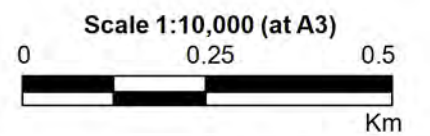
- PMF Flood Extent
- Critical Facility

Emergency Response Classifications*

- Flooded Isolated Submerged
- Flooded Isolated Elevated
- Flooded Exit Route Overland Escape
- Flooded Exit Route Rising Road
- Indirect Consequences
- No Flood Impacts

● Time of Road First Out (hours)
● Duration of Inundation (hours)

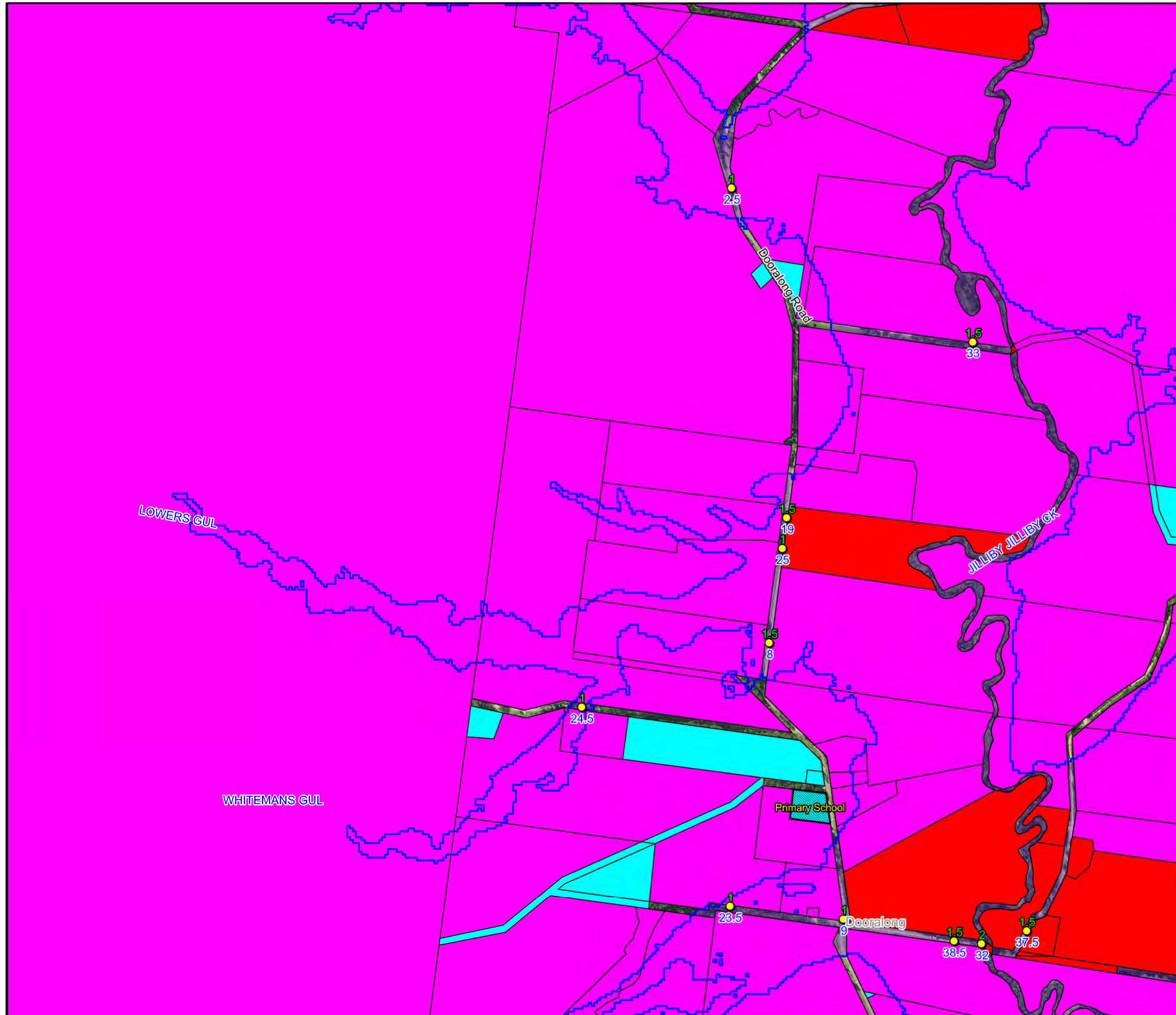
Notes:
 * Based on classifications provided in "Technical flood risk management guideline: Flood emergency response classification of the floodplain" (AEMI 2014)

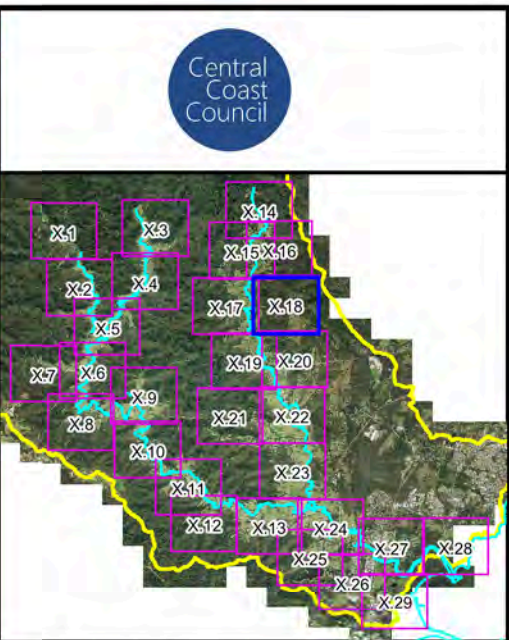
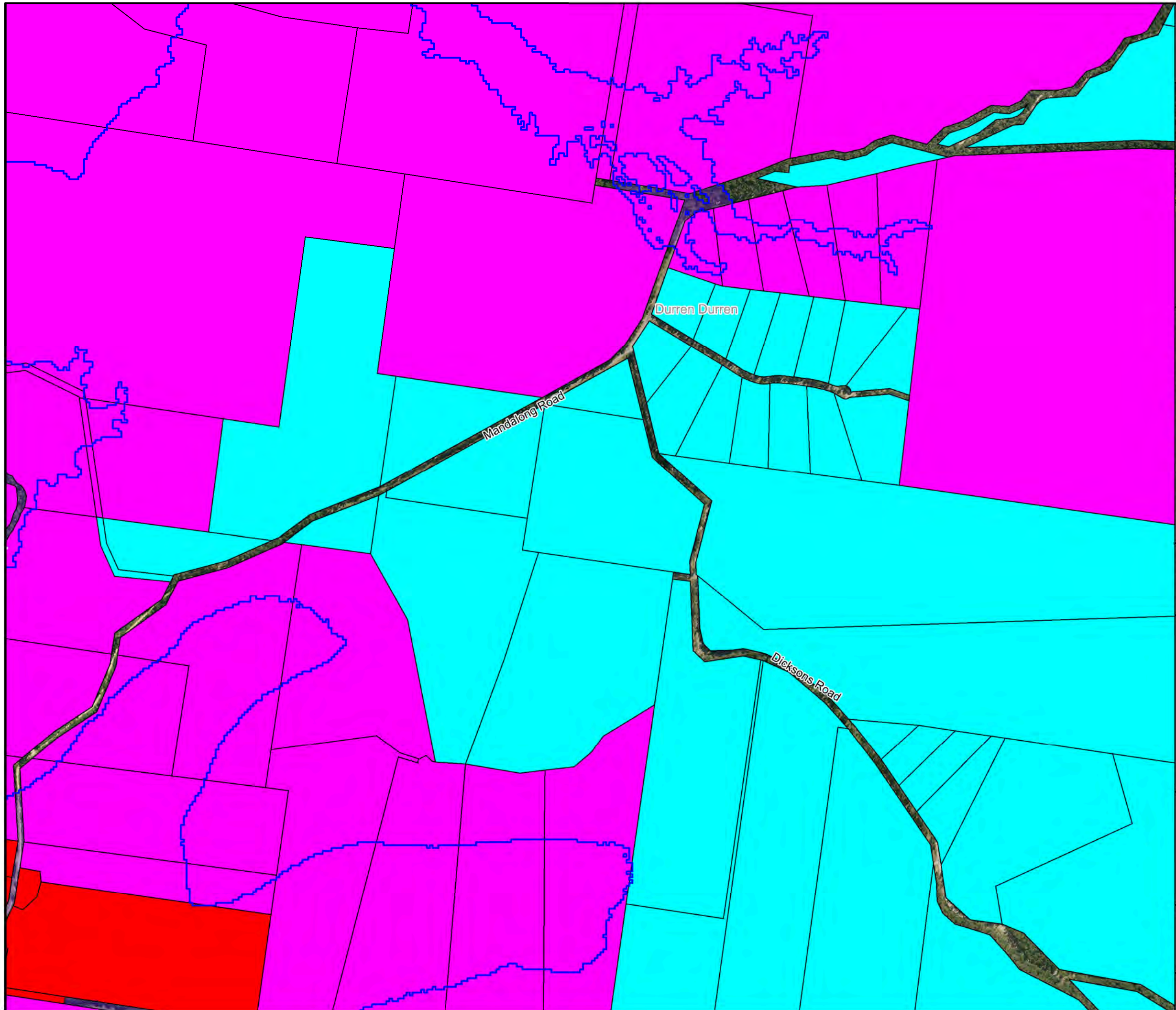


**Figure A8.17:
 Emergency Response
 Classifications for
 the PMF**

Prepared By:
Catchment Simulation Solutions
 Suite 2.01, 210 George St
 Sydney, NSW 2000

File Name: Fig A8.17 Emergency Response Classifications for the PMF.wor





Central Coast Council

LEGEND

- PMF Flood Extent
- Critical Facility

Emergency Response Classifications*

- Flooded Isolated Submerged
- Flooded Isolated Elevated
- Flooded Exit Route Overland Escape
- Flooded Exit Route Rising Road
- Indirect Consequences
- No Flood Impacts

Time of Road First Out (hours)

Duration of Inundation (hours)

Notes:
 * Based on classifications provided in "Technical flood risk management guideline: Flood emergency response classification of the floodplain" (AEMI 2014)

N
 W E
 S

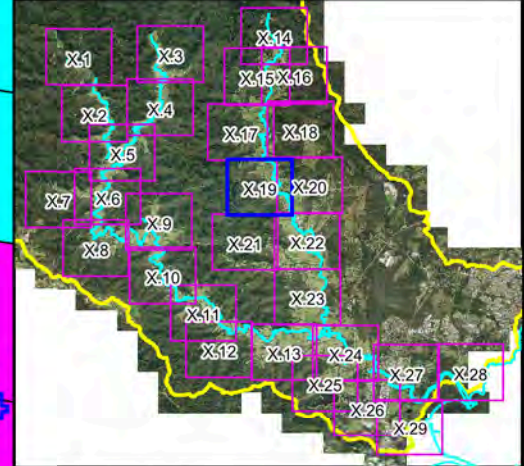
Scale 1:10,000 (at A3)

0 0.25 0.5
 Km

**Figure A8.18:
 Emergency Response
 Classifications for
 the PMF**

Prepared By:
Catchment Simulation Solutions
 Suite 2.01, 210 George St
 Sydney, NSW 2000

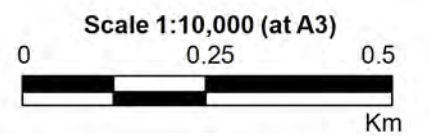
File Name: Fig A8.18 Emergency Response Classifications for the PMF.wor



LEGEND

- PMF Flood Extent
- Critical Facility
- Emergency Response Classifications***
 - Flooded Isolated Submerged
 - Flooded Isolated Elevated
 - Flooded Exit Route Overland Escape
 - Flooded Exit Route Rising Road
 - Indirect Consequences
 - No Flood Impacts
- Time of Road First Out (hours)
- Duration of Inundation (hours)

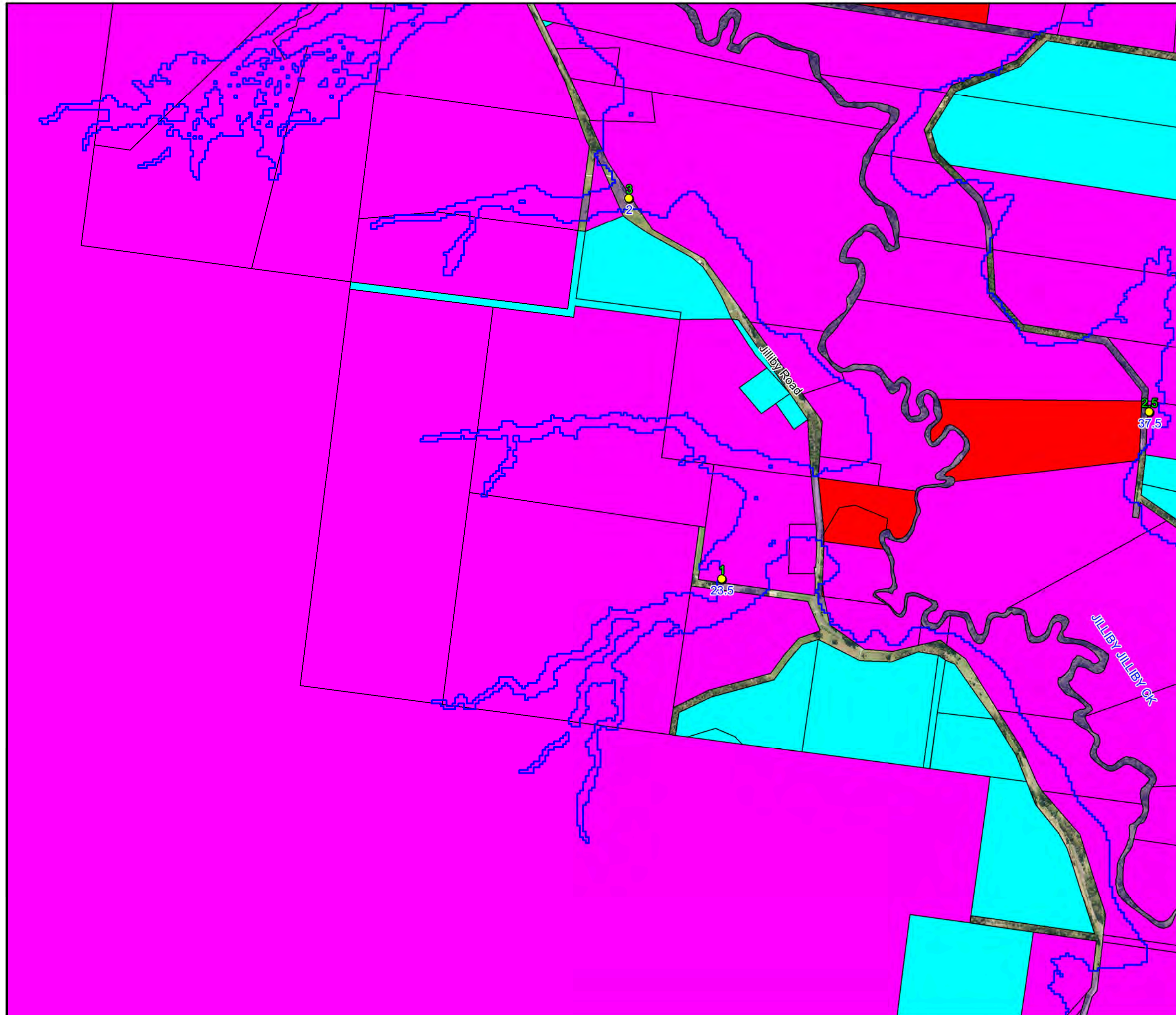
Notes:
 * Based on classifications provided in "Technical flood risk management guideline: Flood emergency response classification of the floodplain" (AEMI 2014)

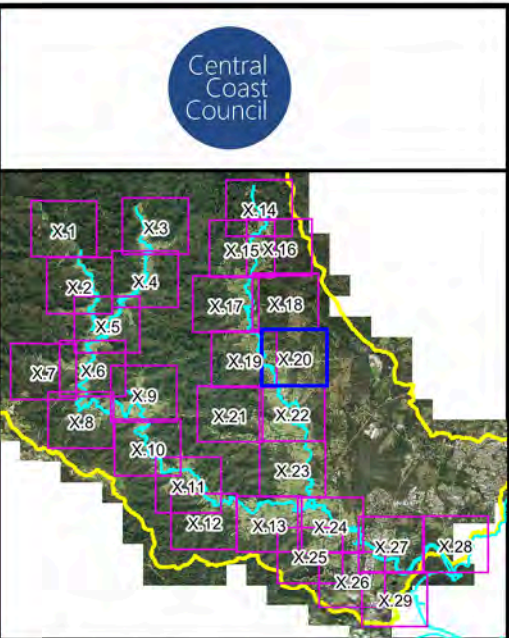
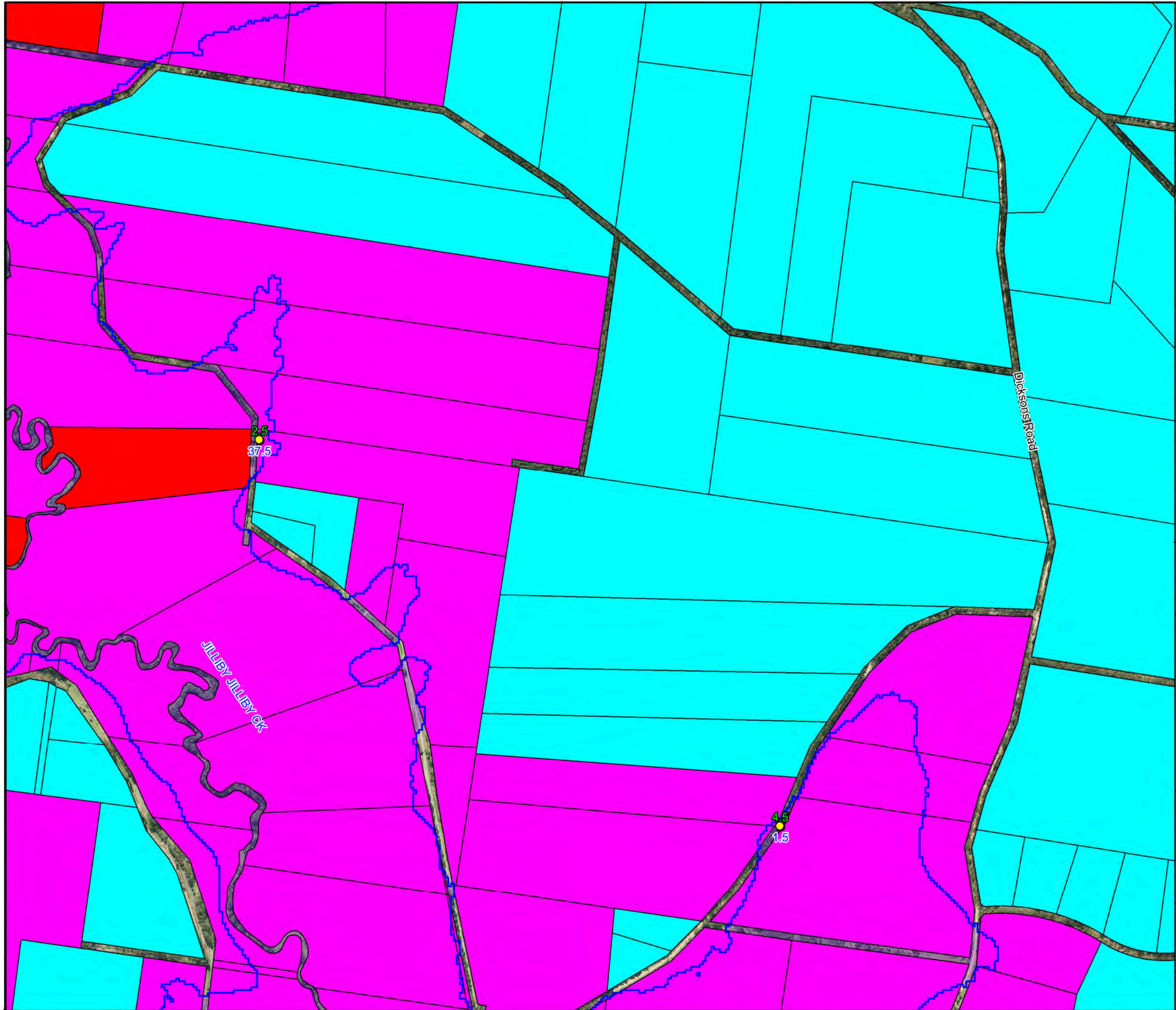


**Figure A8.19:
 Emergency Response
 Classifications for
 the PMF**

Prepared By:
 Catchment Simulation Solutions
 Suite 2.01, 210 George St
 Sydney, NSW 2000

File Name: Fig A8.19 Emergency Response Classifications for the PMF.wor





LEGEND

- PMF Flood Extent
- Critical Facility
- Emergency Response Classifications***
 - Flooded Isolated Submerged
 - Flooded Isolated Elevated
 - Flooded Exit Route Overland Escape
 - Flooded Exit Route Rising Road
 - Indirect Consequences
 - No Flood Impacts
- Time of Road First Out (hours)
- Duration of Inundation (hours)

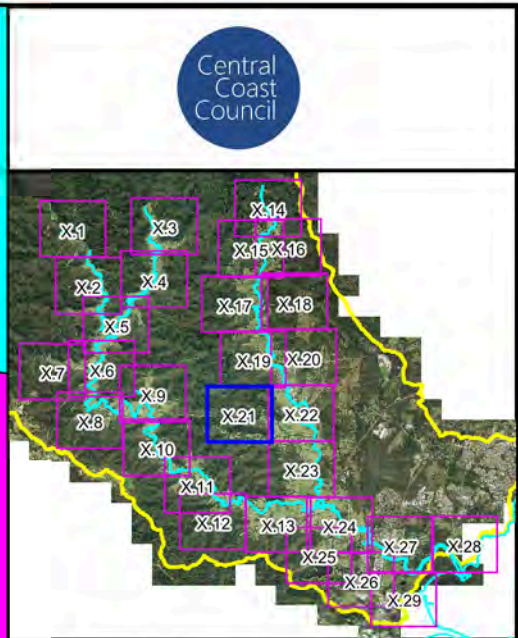
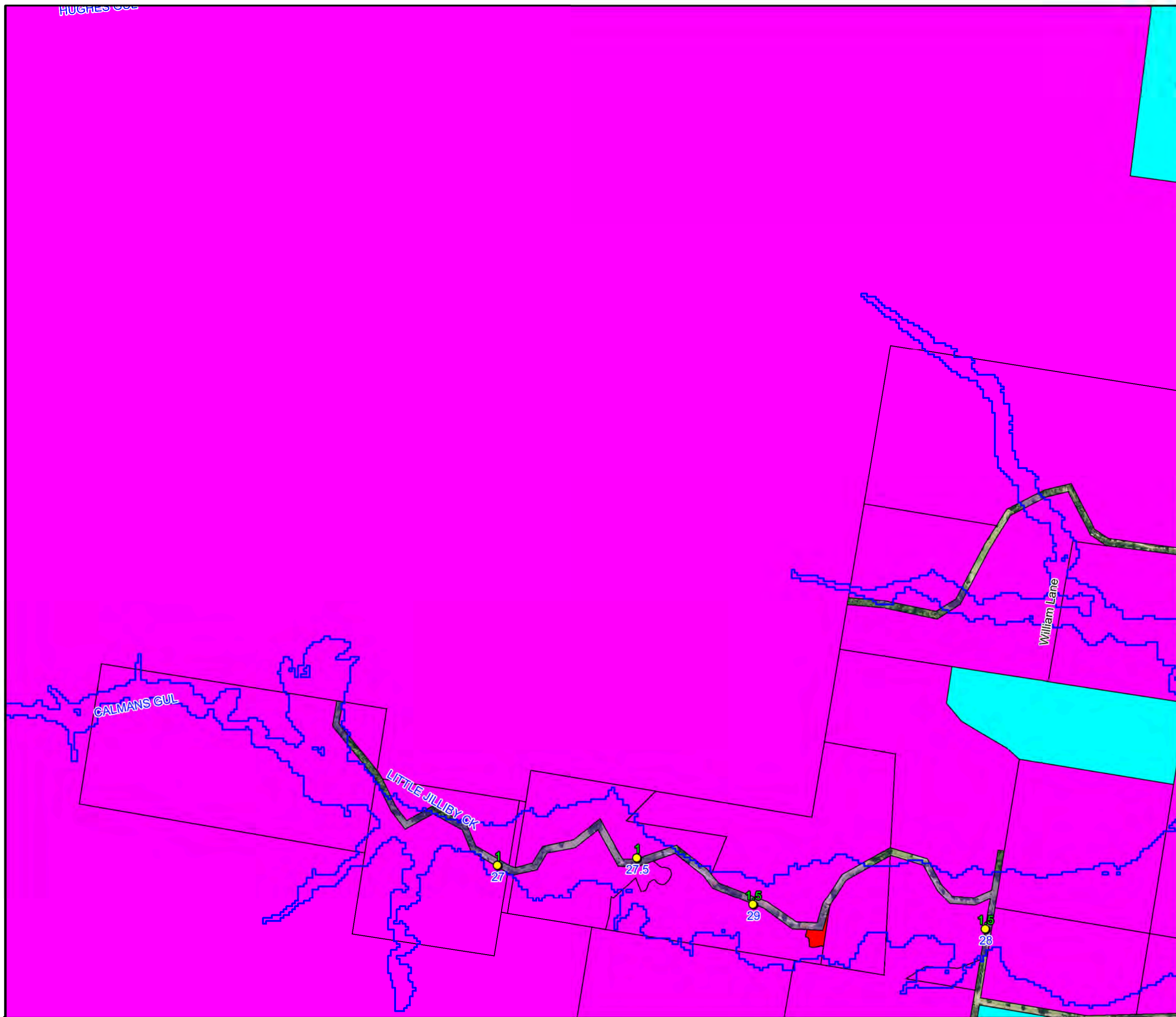
Notes:
 * Based on classifications provided in "Technical flood risk management guideline: Flood emergency response classification of the floodplain" (AEMI 2014)

Scale 1:10,000 (at A3)

**Figure A8.20:
 Emergency Response
 Classifications for
 the PMF**

Prepared By:
 Catchment Simulation Solutions
 Suite 2.01, 210 George St
 Sydney, NSW 2000

File Name: Fig A8.20 Emergency Response Classifications for the PMF.wor



LEGEND

- PMF Flood Extent
- Critical Facility
- Emergency Response Classifications***
 - Flooded Isolated Submerged
 - Flooded Isolated Elevated
 - Flooded Exit Route Overland Escape
 - Flooded Exit Route Rising Road
 - Indirect Consequences
 - No Flood Impacts
- Time of Road First Out (hours)
- Duration of Inundation (hours)

Notes:
 * Based on classifications provided in "Technical flood risk management guideline: Flood emergency response classification of the floodplain" (AEMI 2014)

N
 W —+— E
 S

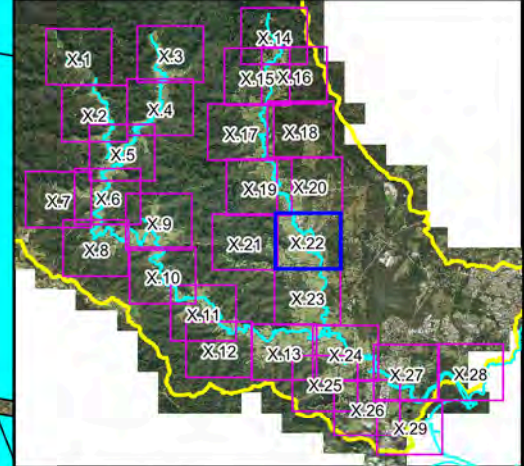
Scale 1:10,000 (at A3)

0 0.25 0.5
 Km

**Figure A8.21:
 Emergency Response
 Classifications for
 the PMF**

Prepared By:
 Catchment Simulation Solutions
 Suite 2.01, 210 George St
 Sydney, NSW 2000

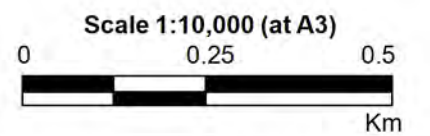
File Name: Fig A8.21 Emergency Response Classifications for the PMF.wor



LEGEND

- PMF Flood Extent
- Critical Facility
- Emergency Response Classifications***
 - Flooded Isolated Submerged
 - Flooded Isolated Elevated
 - Flooded Exit Route Overland Escape
 - Flooded Exit Route Rising Road
 - Indirect Consequences
 - No Flood Impacts
- Time of Road First Out (hours)
- Duration of Inundation (hours)

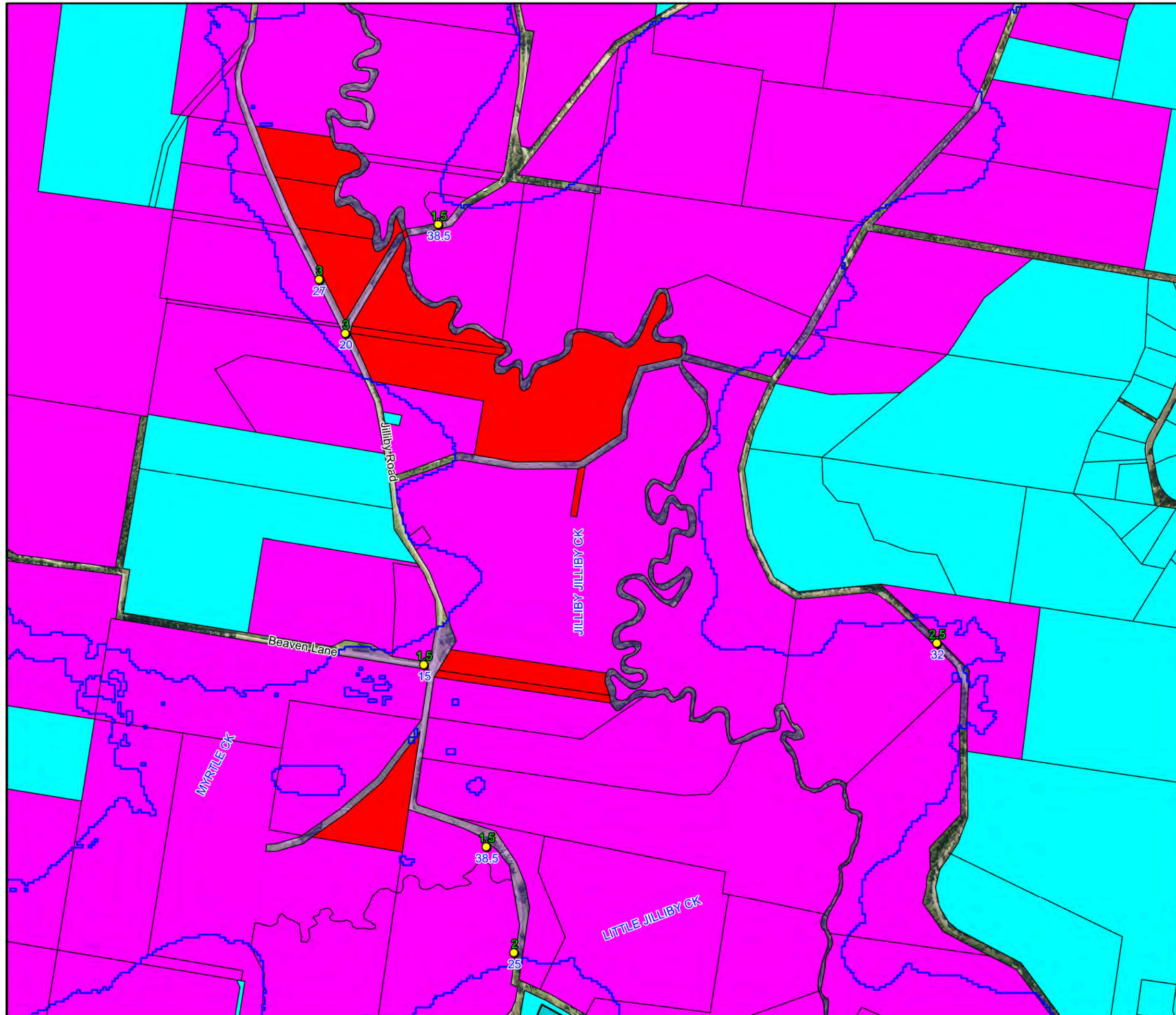
Notes:
 * Based on classifications provided in "Technical flood risk management guideline: Flood emergency response classification of the floodplain" (AEMI 2014)

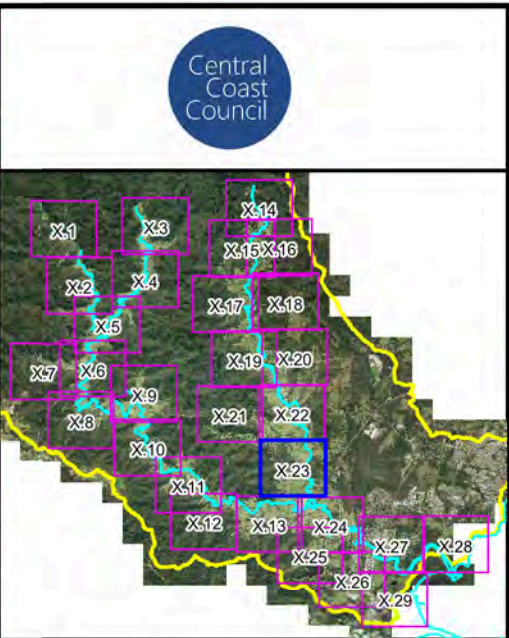
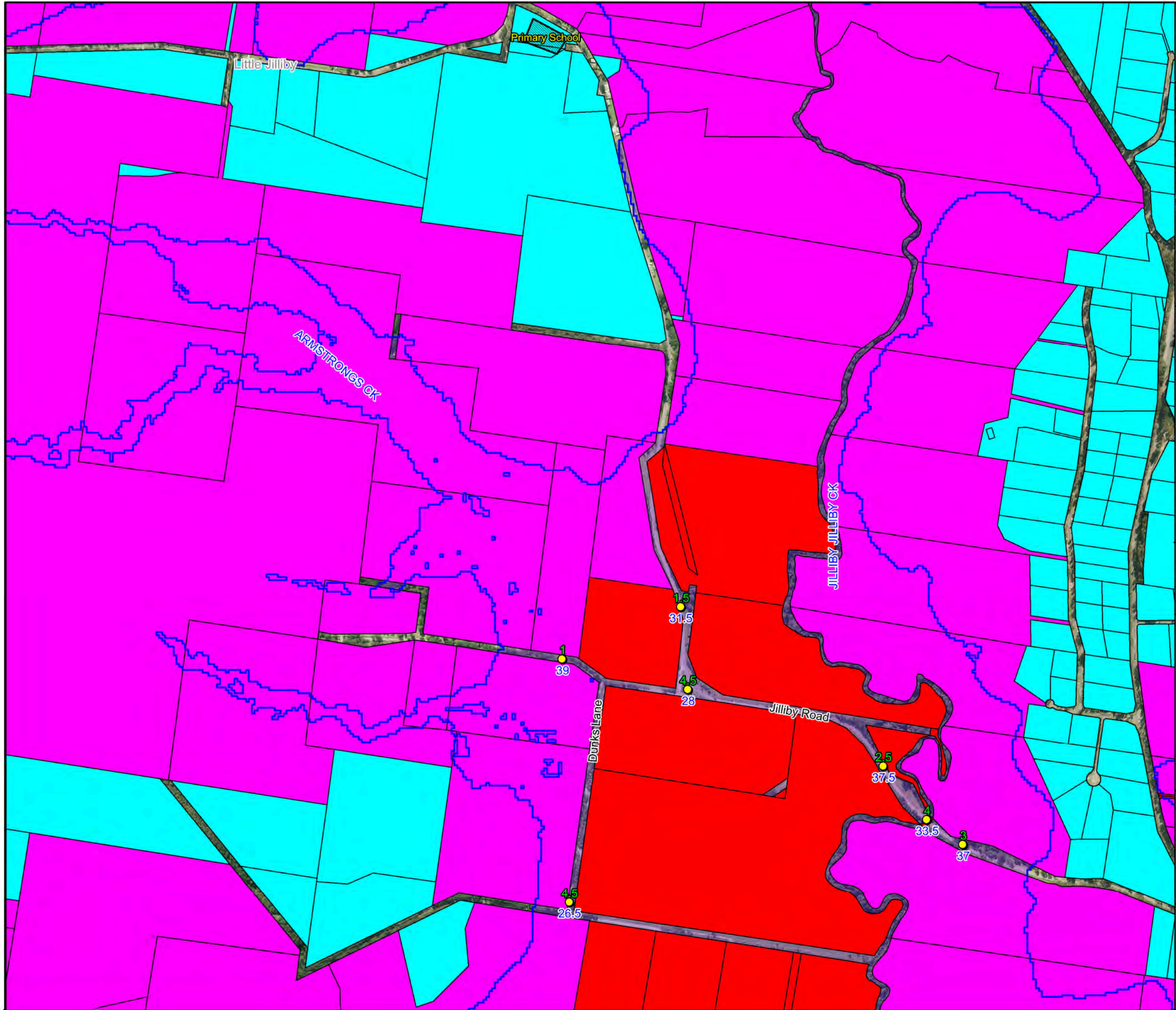


**Figure A8.22:
 Emergency Response
 Classifications for
 the PMF**

Prepared By:
 Catchment Simulation Solutions
 Suite 2.01, 210 George St
 Sydney, NSW 2000

File Name: Fig A8.22 Emergency Response Classifications for the PMF.wor

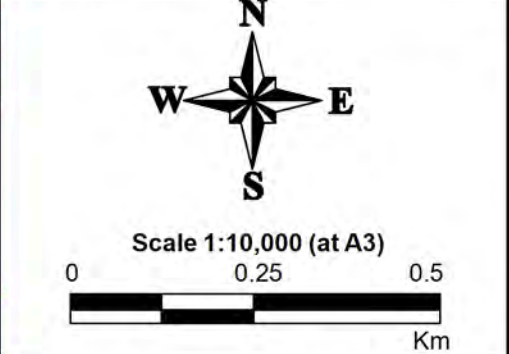




LEGEND

- PMF Flood Extent
- Critical Facility
- Emergency Response Classifications***
- Flooded Isolated Submerged
- Flooded Isolated Elevated
- Flooded Exit Route Overland Escape
- Flooded Exit Route Rising Road
- Indirect Consequences
- No Flood Impacts
- Time of Road First Out (hours)
- Duration of Inundation (hours)

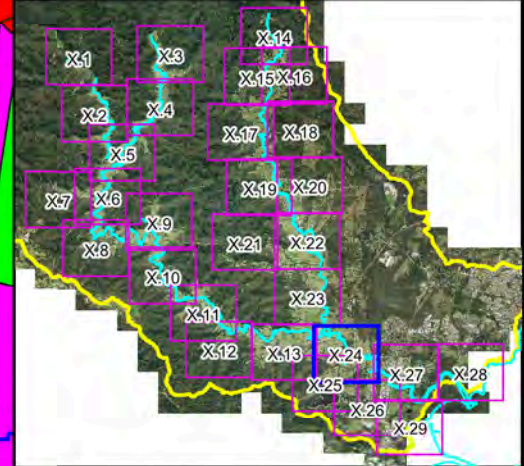
Notes:
 * Based on classifications provided in "Technical flood risk management guideline: Flood emergency response classification of the floodplain" (AEMI 2014)



**Figure A8.23:
 Emergency Response
 Classifications for
 the PMF**

Prepared By:
Catchment Simulation Solutions
 Suite 2.01, 210 George St
 Sydney, NSW 2000

File Name: Fig A8.23 Emergency Response Classifications for the PMF.wor



LEGEND

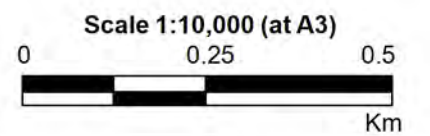
- PMF Flood Extent
- Critical Facility

Emergency Response Classifications*

- Flooded Isolated Submerged
- Flooded Isolated Elevated
- Flooded Exit Route Overland Escape
- Flooded Exit Route Rising Road
- Indirect Consequences
- No Flood Impacts

● Time of Road First Out (hours)
● Duration of Inundation (hours)

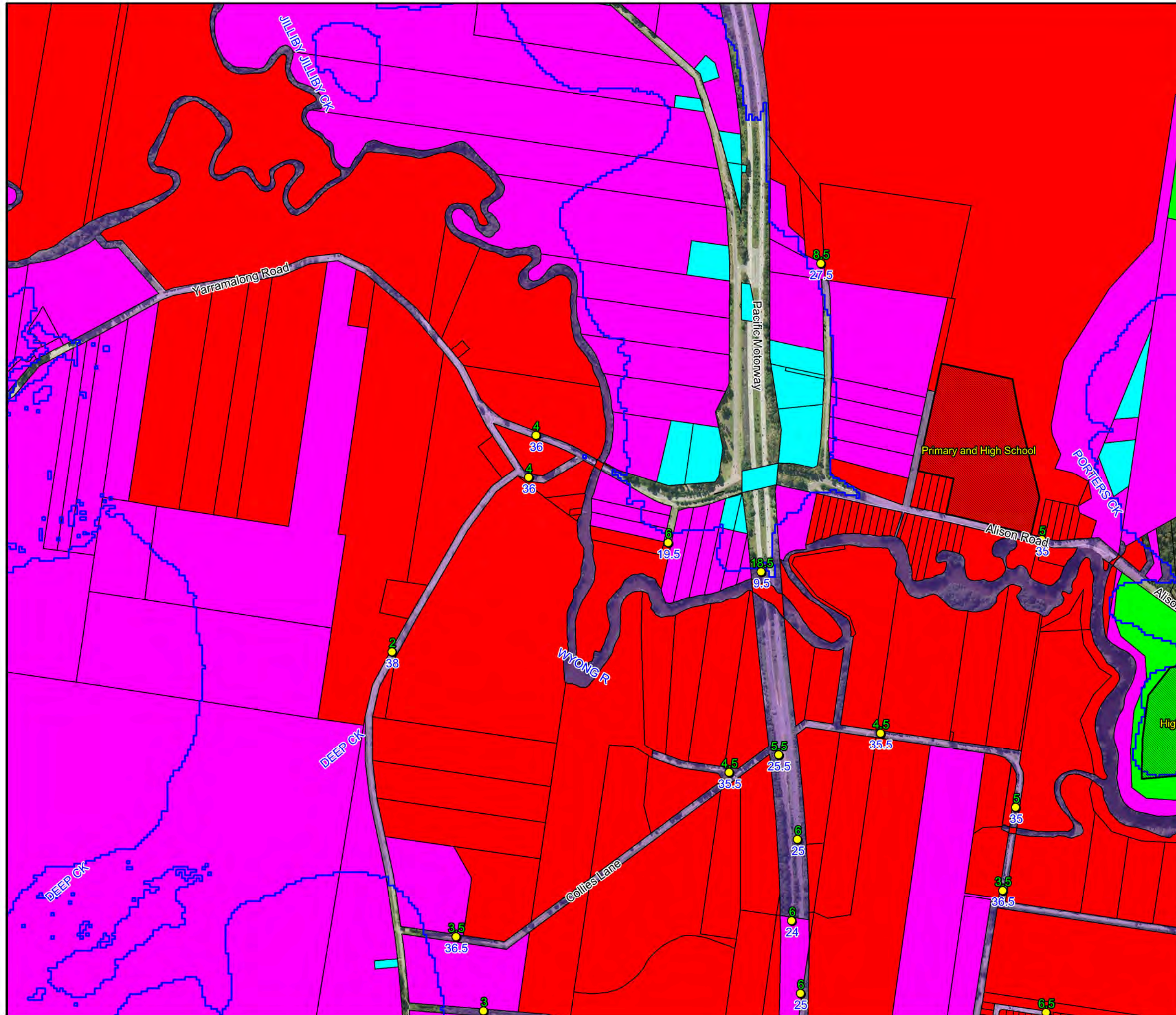
Notes:
 * Based on classifications provided in "Technical flood risk management guideline: Flood emergency response classification of the floodplain" (AEMI 2014)

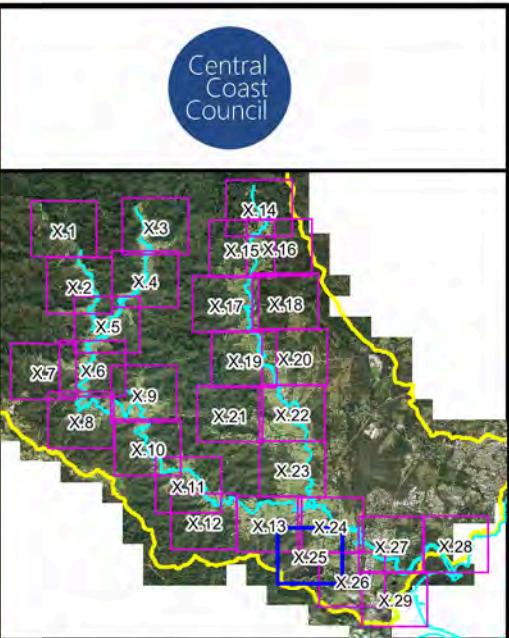
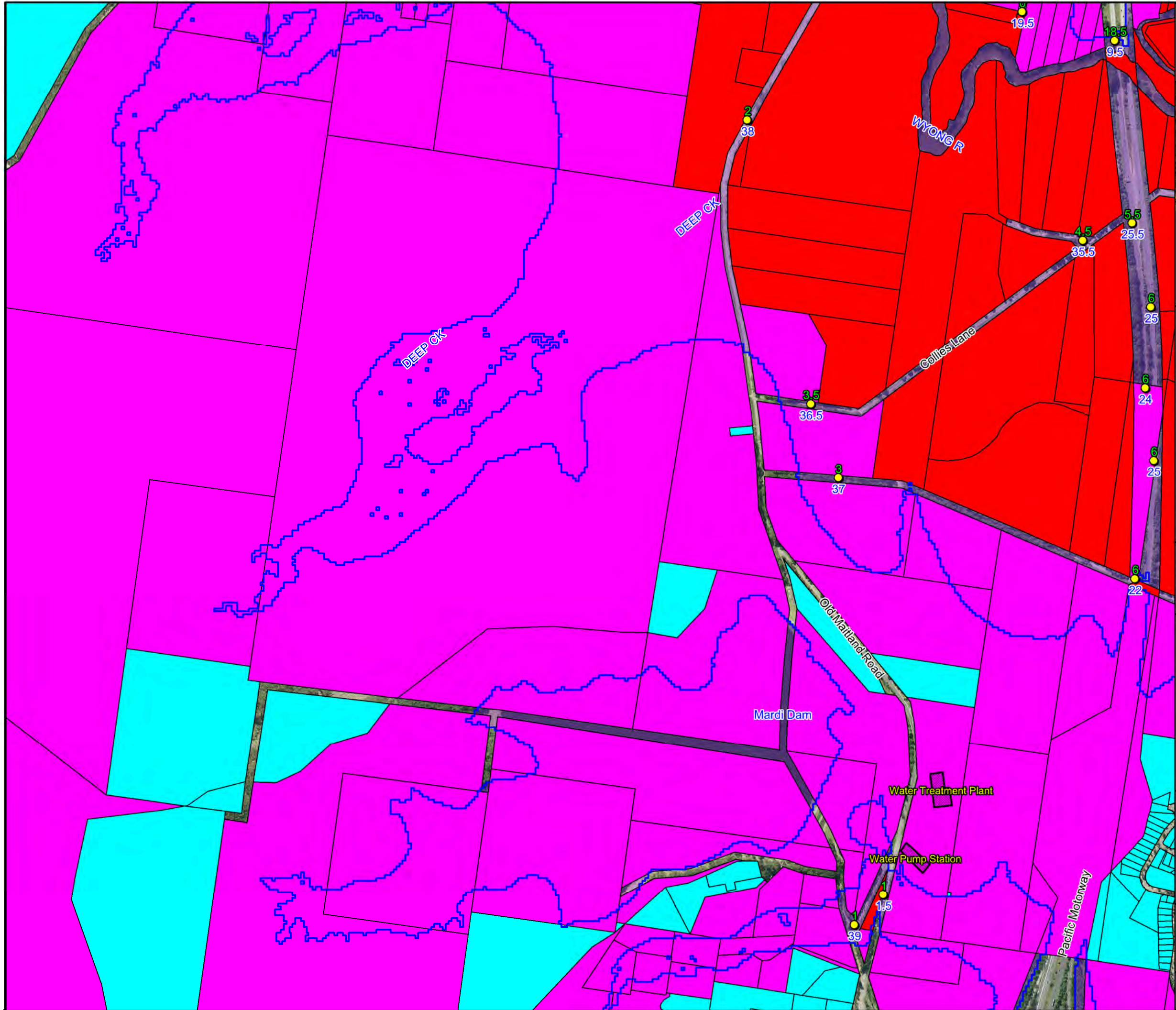


**Figure A8.24:
 Emergency Response
 Classifications for
 the PMF**

Prepared By:
Catchment Simulation Solutions
 Suite 2.01, 210 George St
 Sydney, NSW 2000

File Name: Fig A8.24 Emergency Response Classifications for the PMF.wor





LEGEND

- PMF Flood Extent
- Critical Facility

Emergency Response Classifications*

- Flooded Isolated Submerged
- Flooded Isolated Elevated
- Flooded Exit Route Overland Escape
- Flooded Exit Route Rising Road
- Indirect Consequences
- No Flood Impacts

Time of Road First Out (hours)
 Duration of Inundation (hours)

Notes:
 * Based on classifications provided in "Technical flood risk management guideline: Flood emergency response classification of the floodplain" (AEMI 2014)

N
 W — — E
 S

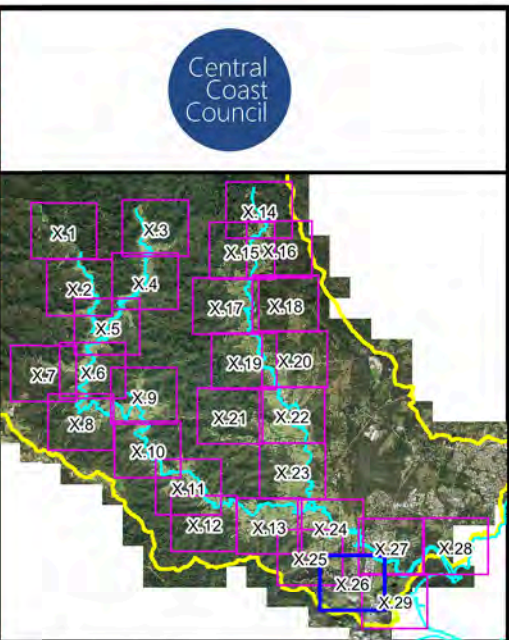
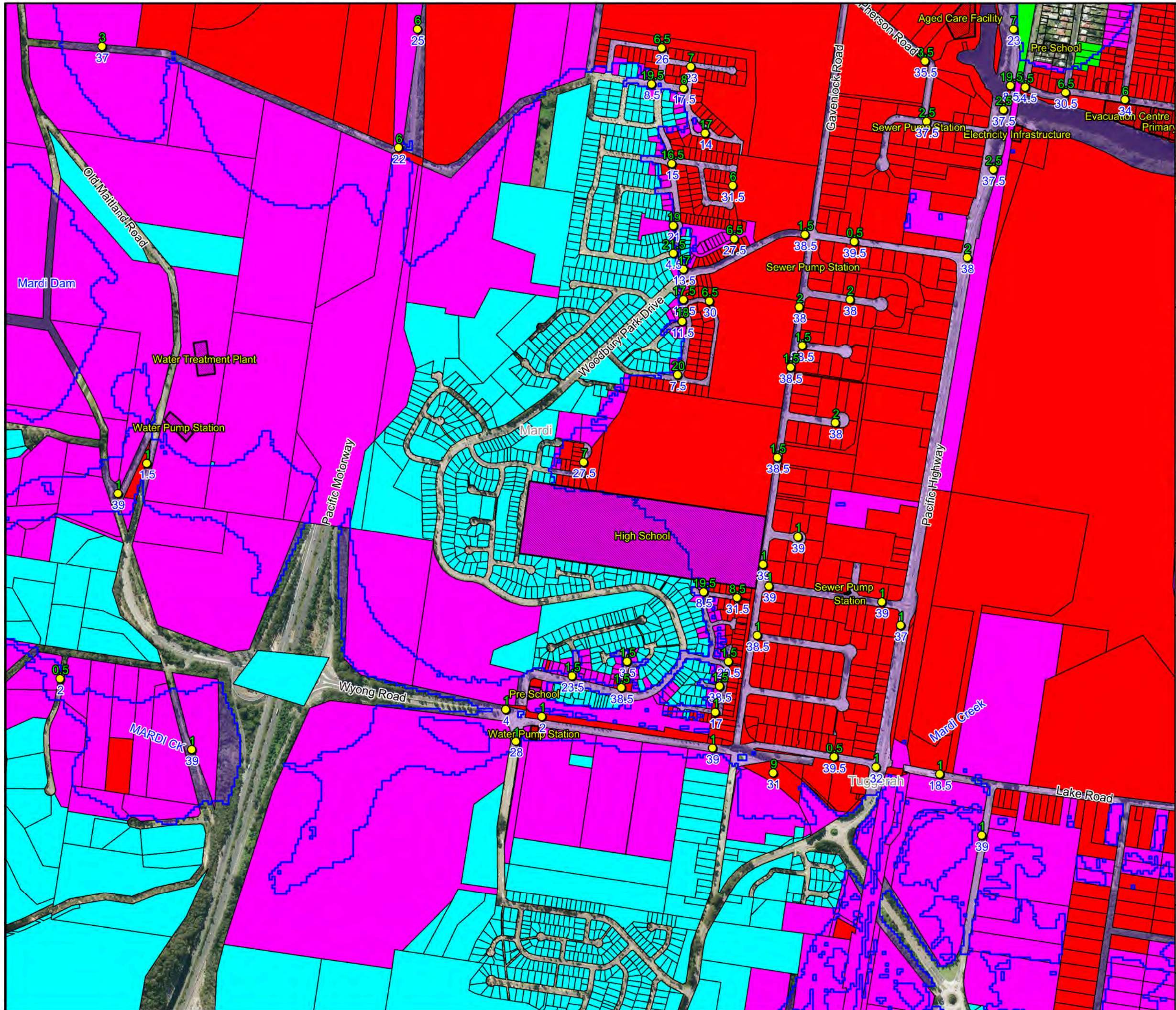
Scale 1:10,000 (at A3)

0 0.25 0.5
 Km

**Figure A8.25:
 Emergency Response
 Classifications for
 the PMF**

Prepared By:
Catchment Simulation Solutions
 Suite 2.01, 210 George St
 Sydney, NSW 2000

File Name: Fig A8.25 Emergency Response Classifications for the PMF.wor



LEGEND

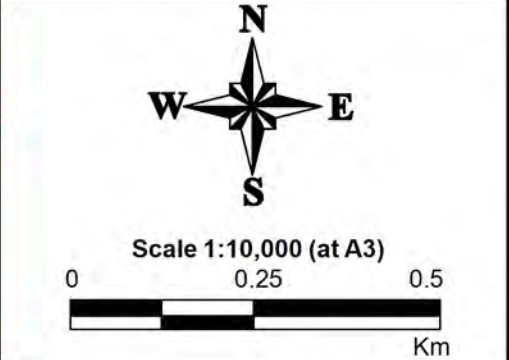
- PMF Flood Extent
- Critical Facility

Emergency Response Classifications*

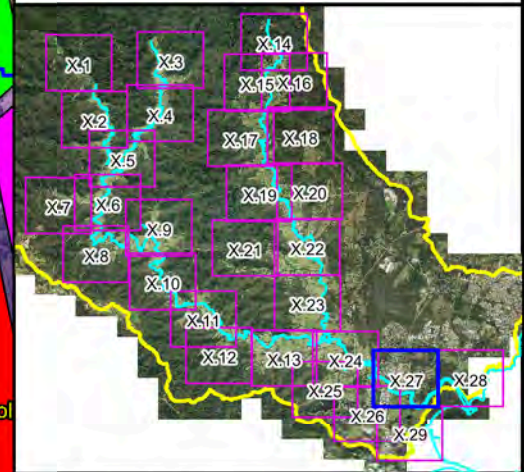
- Flooded Isolated Submerged
- Flooded Isolated Elevated
- Flooded Exit Route Overland Escape
- Flooded Exit Route Rising Road
- Indirect Consequences
- No Flood Impacts

● Time of Road First Out (hours)
● Duration of Inundation (hours)

Notes:
 * Based on classifications provided in "Technical flood risk management guideline: Flood emergency response classification of the floodplain" (AEMI 2014)



**Figure A8.26:
 Emergency Response
 Classifications for
 the PMF**



LEGEND

- PMF Flood Extent
- Critical Facility

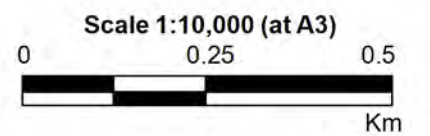
Emergency Response Classifications*

- Flooded Isolated Submerged
- Flooded Isolated Elevated
- Flooded Exit Route Overland Escape
- Flooded Exit Route Rising Road
- Indirect Consequences
- No Flood Impacts

Time of Road First Out (hours)

Duration of Inundation (hours)

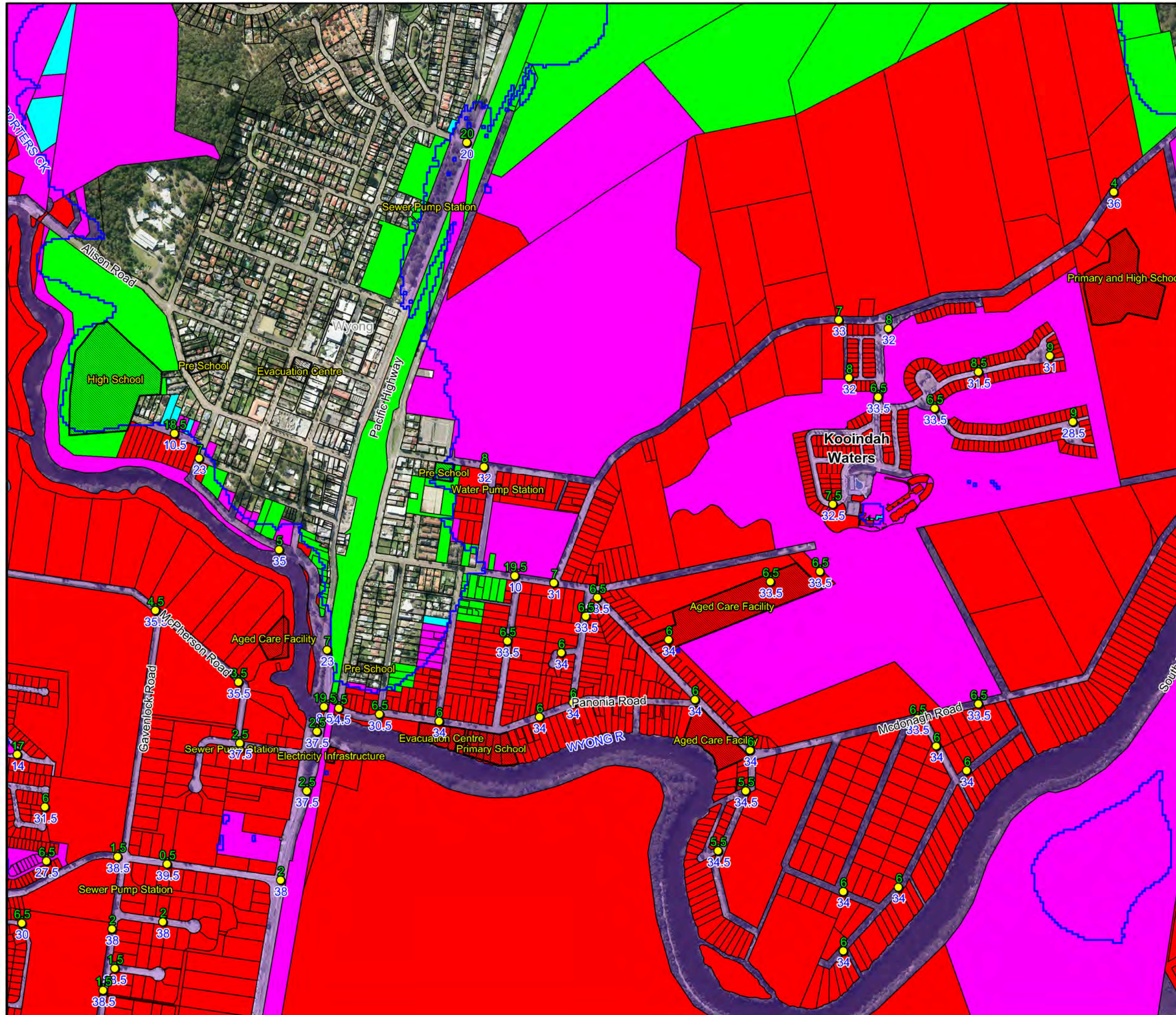
Notes:
 * Based on classifications provided in "Technical flood risk management guideline: Flood emergency response classification of the floodplain" (AEMI 2014)

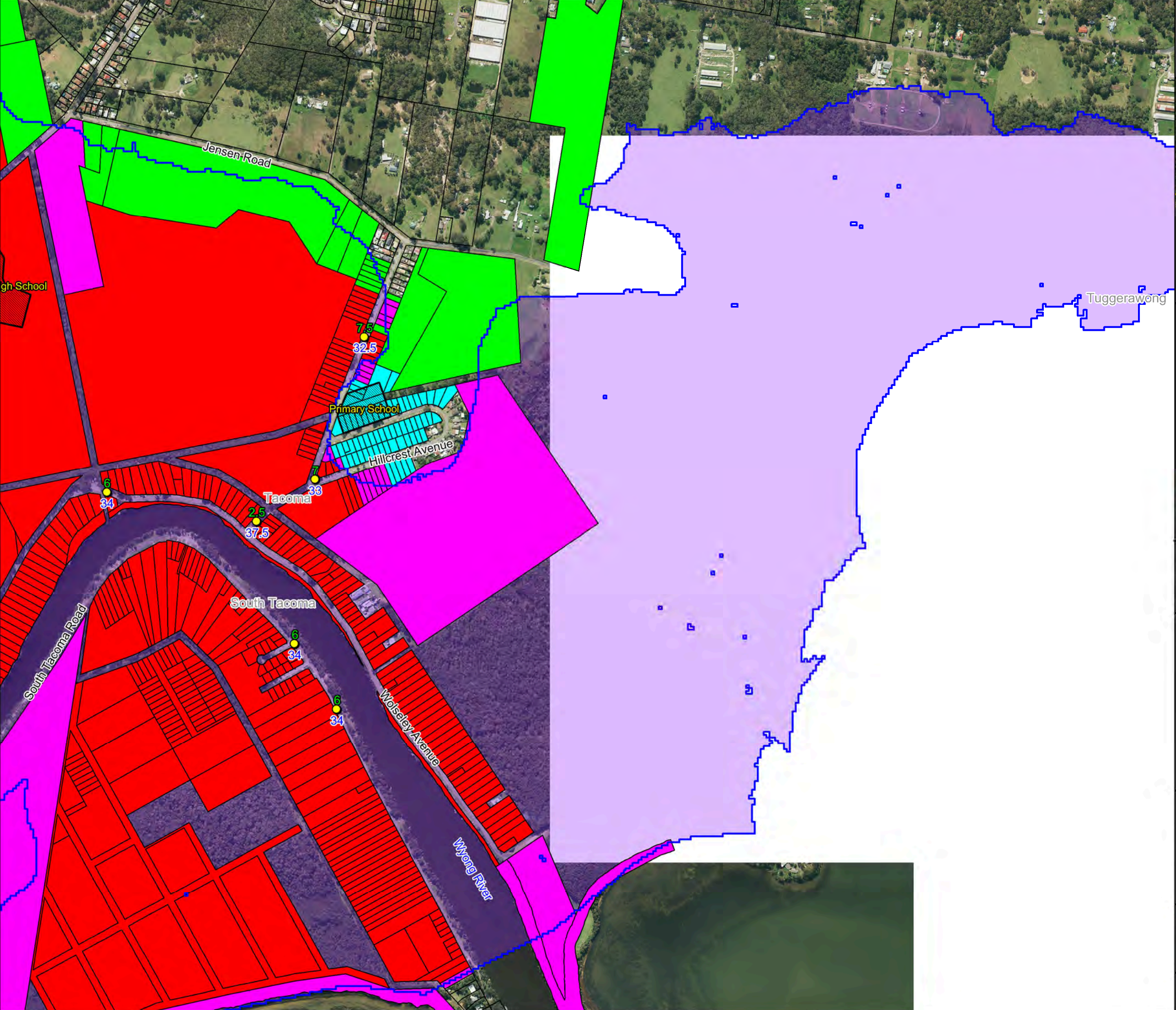
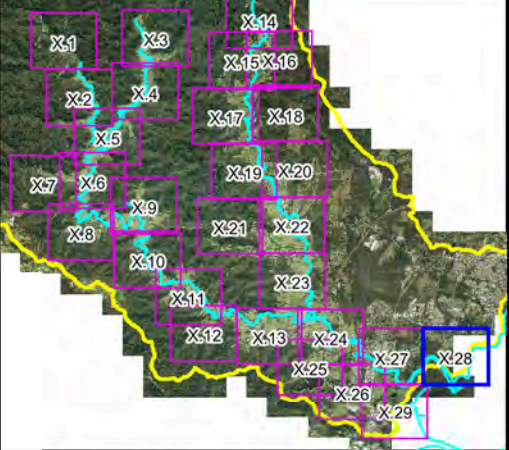


**Figure A8.27:
 Emergency Response
 Classifications for
 the PMF**

Prepared By:
Catchment Simulation Solutions
 Suite 2.01, 210 George St
 Sydney, NSW 2000

File Name: Fig A8.27 Emergency Response Classifications for the PMF.wor

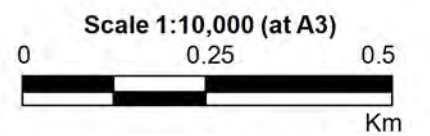




LEGEND

- PMF Flood Extent
- Critical Facility
- Emergency Response Classifications***
 - Flooded Isolated Submerged
 - Flooded Isolated Elevated
 - Flooded Exit Route Overland Escape
 - Flooded Exit Route Rising Road
 - Indirect Consequences
 - No Flood Impacts
- Time of Road First Out (hours)
- Duration of Inundation (hours)

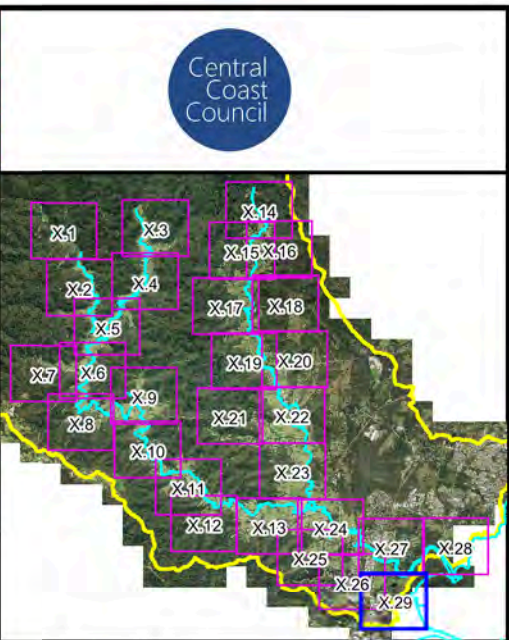
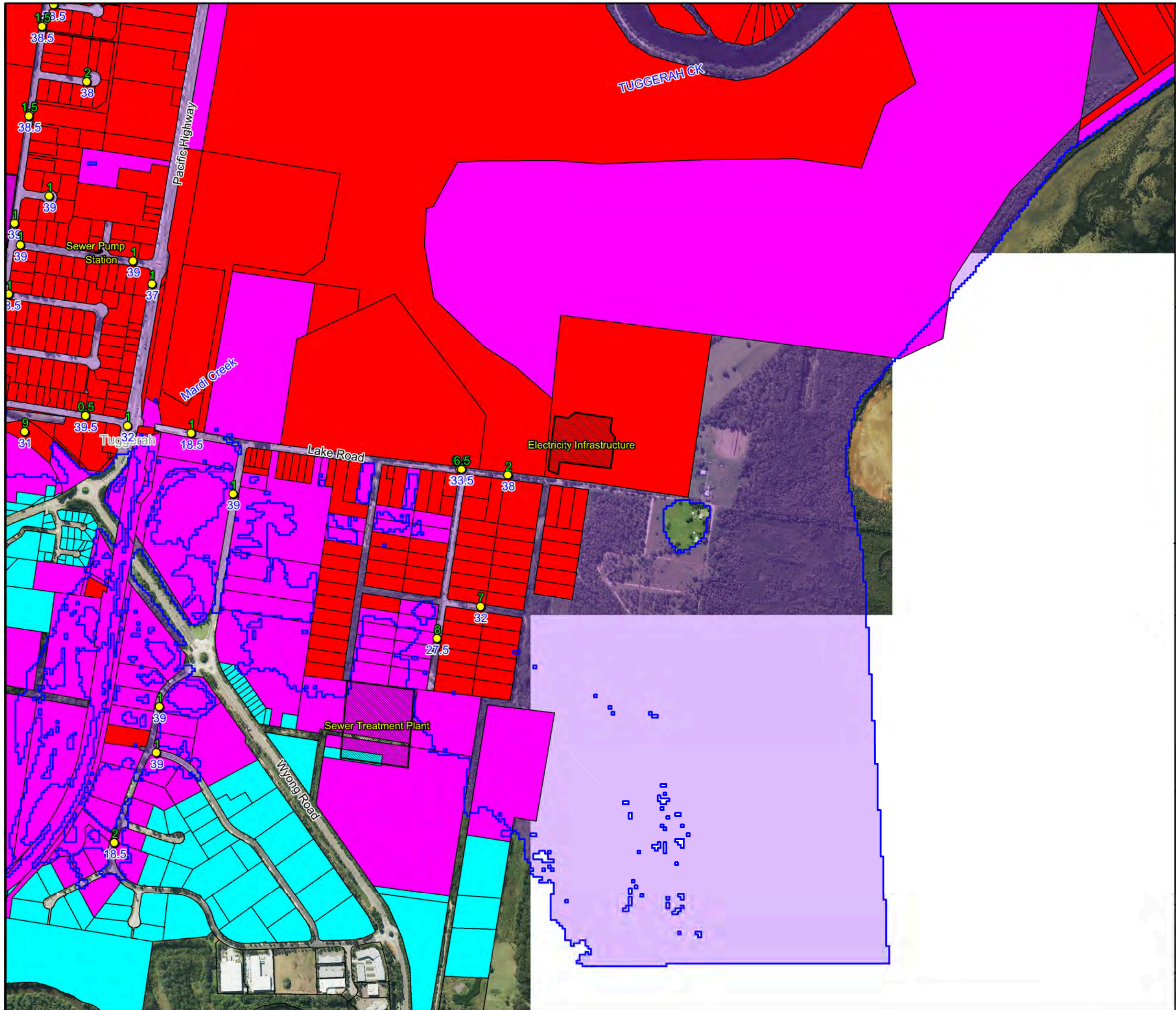
Notes:
 * Based on classifications provided in "Technical flood risk management guideline: Flood emergency response classification of the floodplain" (AEMI 2014)



**Figure A8.28:
 Emergency Response
 Classifications for
 the PMF**

Prepared By:
 Catchment Simulation Solutions
 Suite 2.01, 210 George St
 Sydney, NSW 2000

File Name: Fig A8.28 Emergency Response Classifications for the PMF.wor



LEGEND

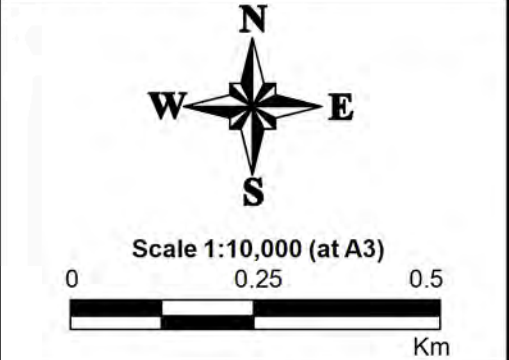
- PMF Flood Extent
- Critical Facility

Emergency Response Classifications*

- Flooded Isolated Submerged
- Flooded Isolated Elevated
- Flooded Exit Route Overland Escape
- Flooded Exit Route Rising Road
- Indirect Consequences
- No Flood Impacts

● Time of Road First Out (hours)
● Duration of Inundation (hours)

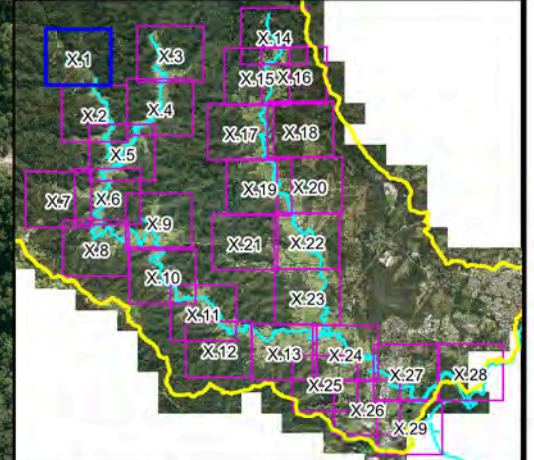
Notes:
 * Based on classifications provided in "Technical flood risk management guideline: Flood emergency response classification of the floodplain" (AEMI 2014)



**Figure A8.29:
 Emergency Response
 Classifications for
 the PMF**

Prepared By:
Catchment Simulation Solutions
 Suite 2.01, 210 George St
 Sydney, NSW 2000




File Name: Fig A8.29 Emergency Response Classifications for the PMF.wor



LEGEND

 Critical Facility

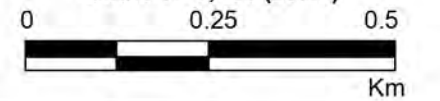
Hydraulic Categories

-  Flood Fringe
-  Flood Storage
-  Floodway

Notes:
Aerial photograph dated 2014




Scale 1:10,000 (at A3)

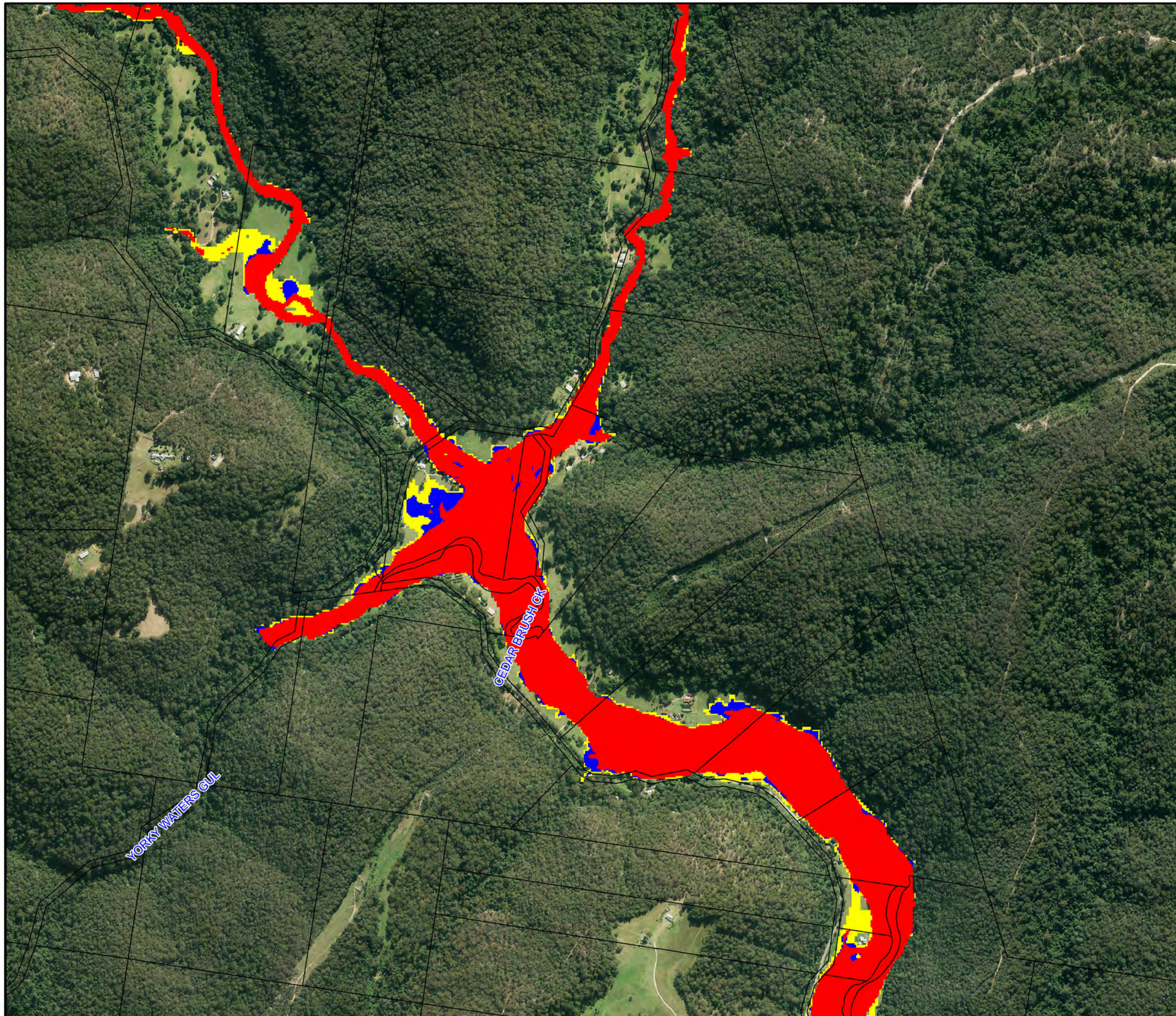


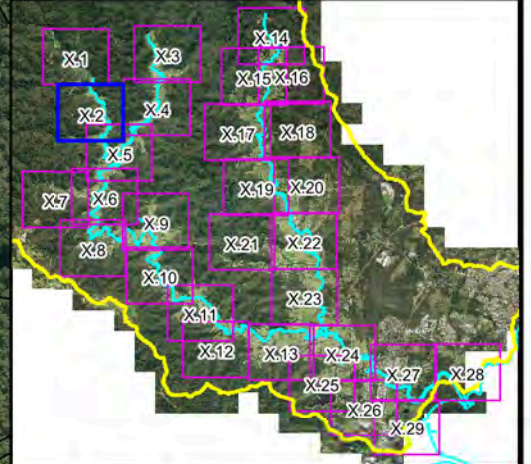
**Figure A9.1:
1%AEP
Hydraulic Categories**

Prepared By:

 **Catchment Simulation Solutions**
Suite 2.01, 210 George St
Sydney, NSW 2000

File Name: Figure A9.1 1% AEP
Hydraulic Categories.wor








LEGEND

 Critical Facility

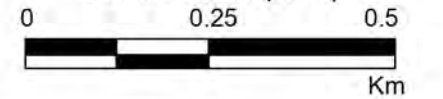
Hydraulic Categories

-  Flood Fringe
-  Flood Storage
-  Floodway


Notes:
Aerial photograph dated 2014



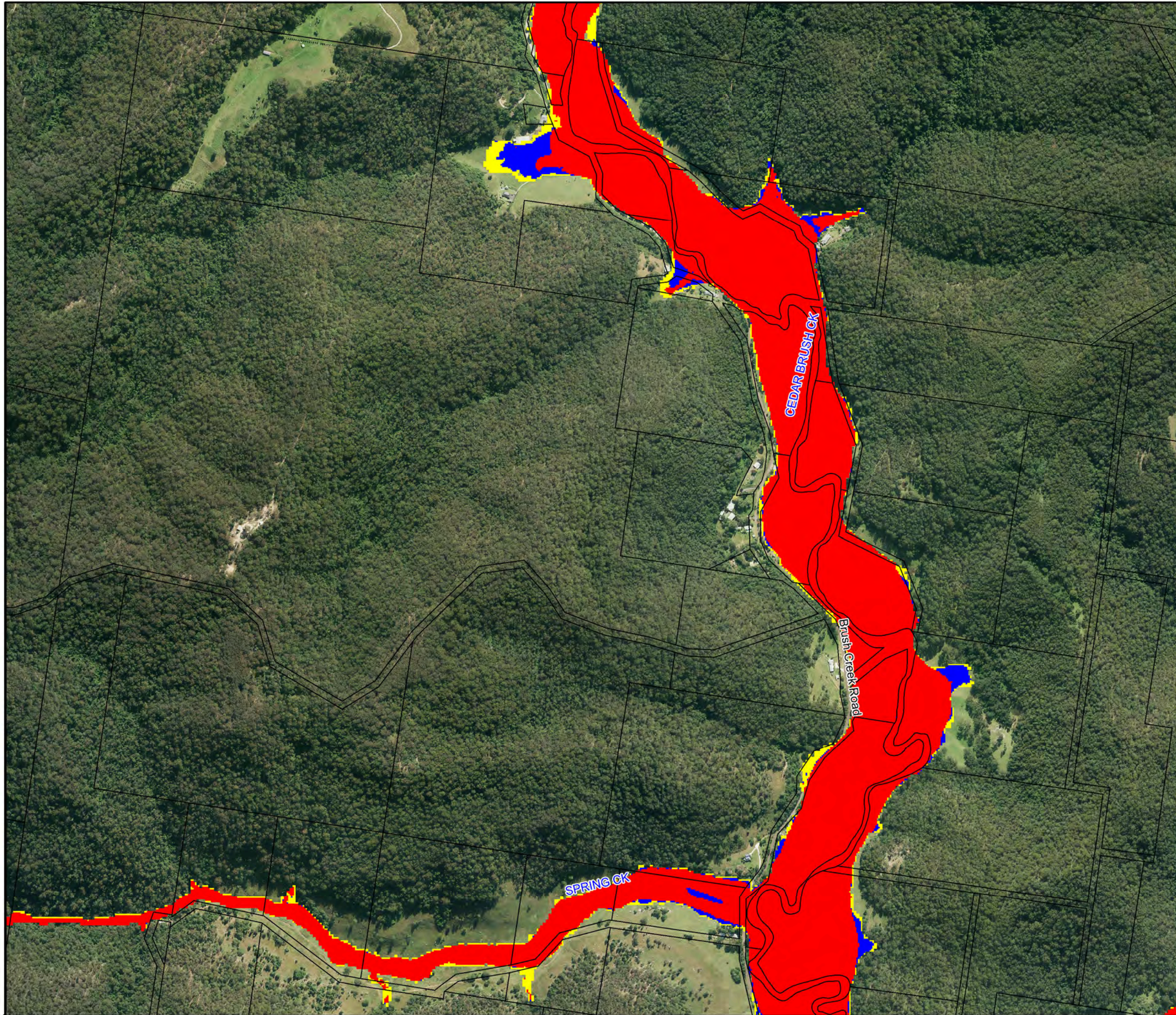
Scale 1:10,000 (at A3)

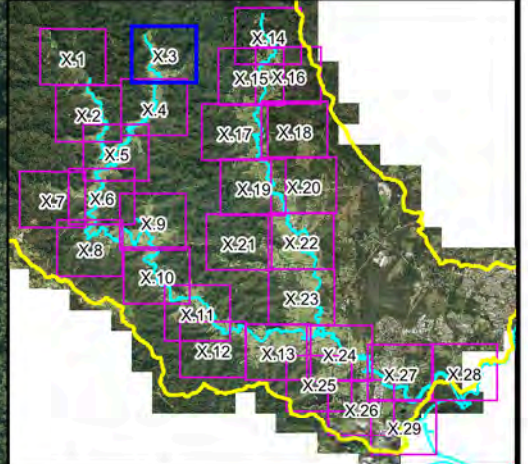
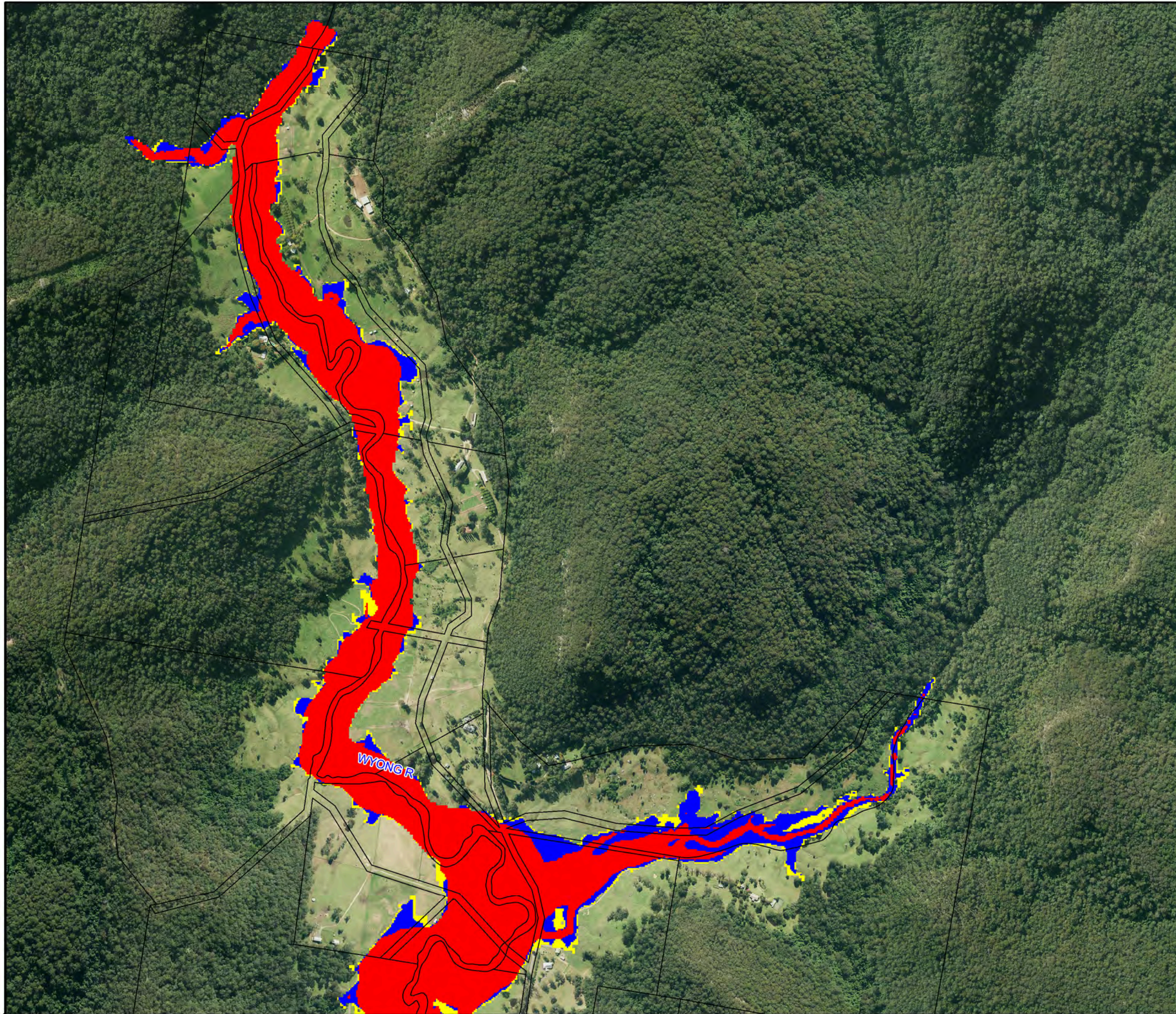


**Figure A9.2:
1%AEP
Hydraulic Categories**

Prepared By:
 Catchment Simulation Solutions
Suite 2.01, 210 George St
Sydney, NSW 2000

File Name: Figure A9.2 1% AEP
Hydraulic Categories.wor

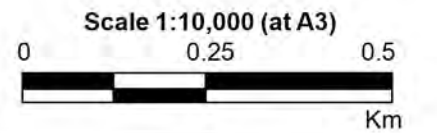





LEGEND

-  Critical Facility
- Hydraulic Categories**
-  Flood Fringe
-  Flood Storage
-  Floodway

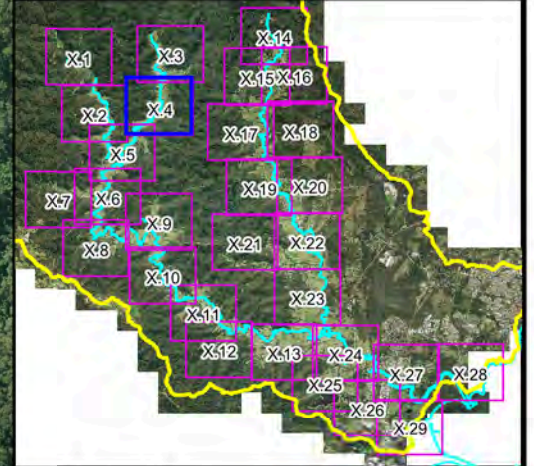
Notes:
Aerial photograph dated 2014



**Figure A9.3:
1%AEP
Hydraulic Categories**

Prepared By:
 **Catchment Simulation Solutions**
 Suite 2.01, 210 George St
 Sydney, NSW 2000

File Name: Figure A9.3 1% AEP
Hydraulic Categories.wor



LEGEND

 Critical Facility

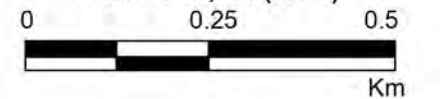
Hydraulic Categories

-  Flood Fringe
-  Flood Storage
-  Floodway

Notes:
Aerial photograph dated 2014




Scale 1:10,000 (at A3)

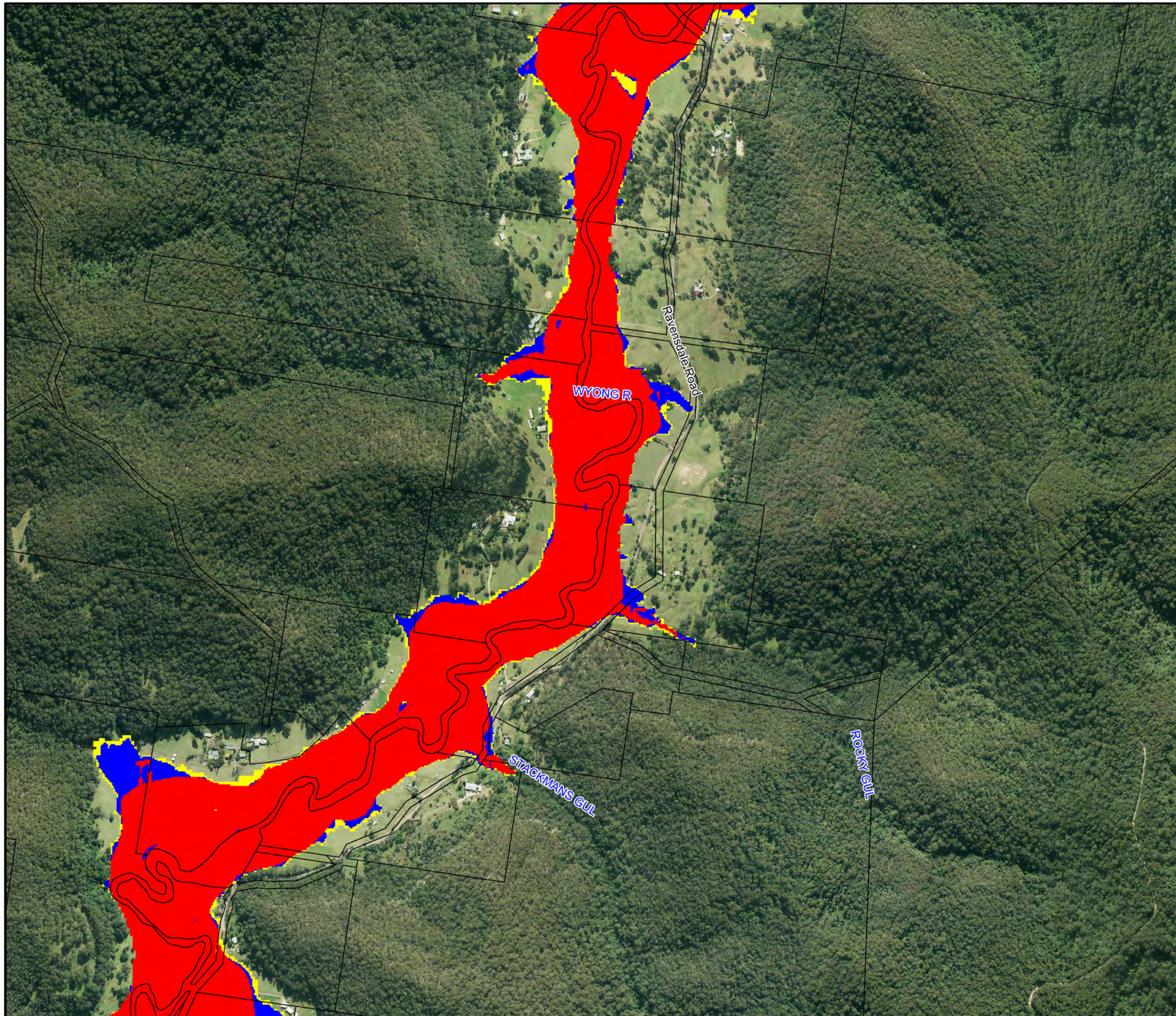


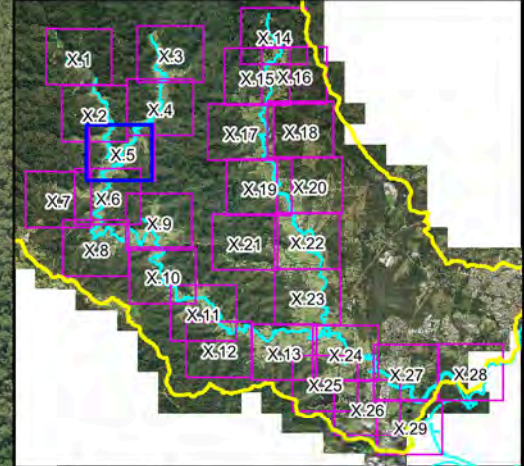
**Figure A9.4:
1%AEP
Hydraulic Categories**

Prepared By:

 **Catchment Simulation Solutions**
Suite 2.01, 210 George St
Sydney, NSW 2000

File Name: Figure A9.4 1% AEP
Hydraulic Categories.wor

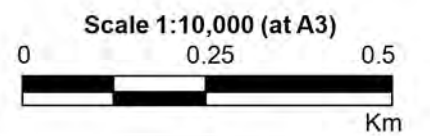




LEGEND

- Critical Facility
- Hydraulic Categories**
 - Flood Fringe
 - Flood Storage
 - Floodway

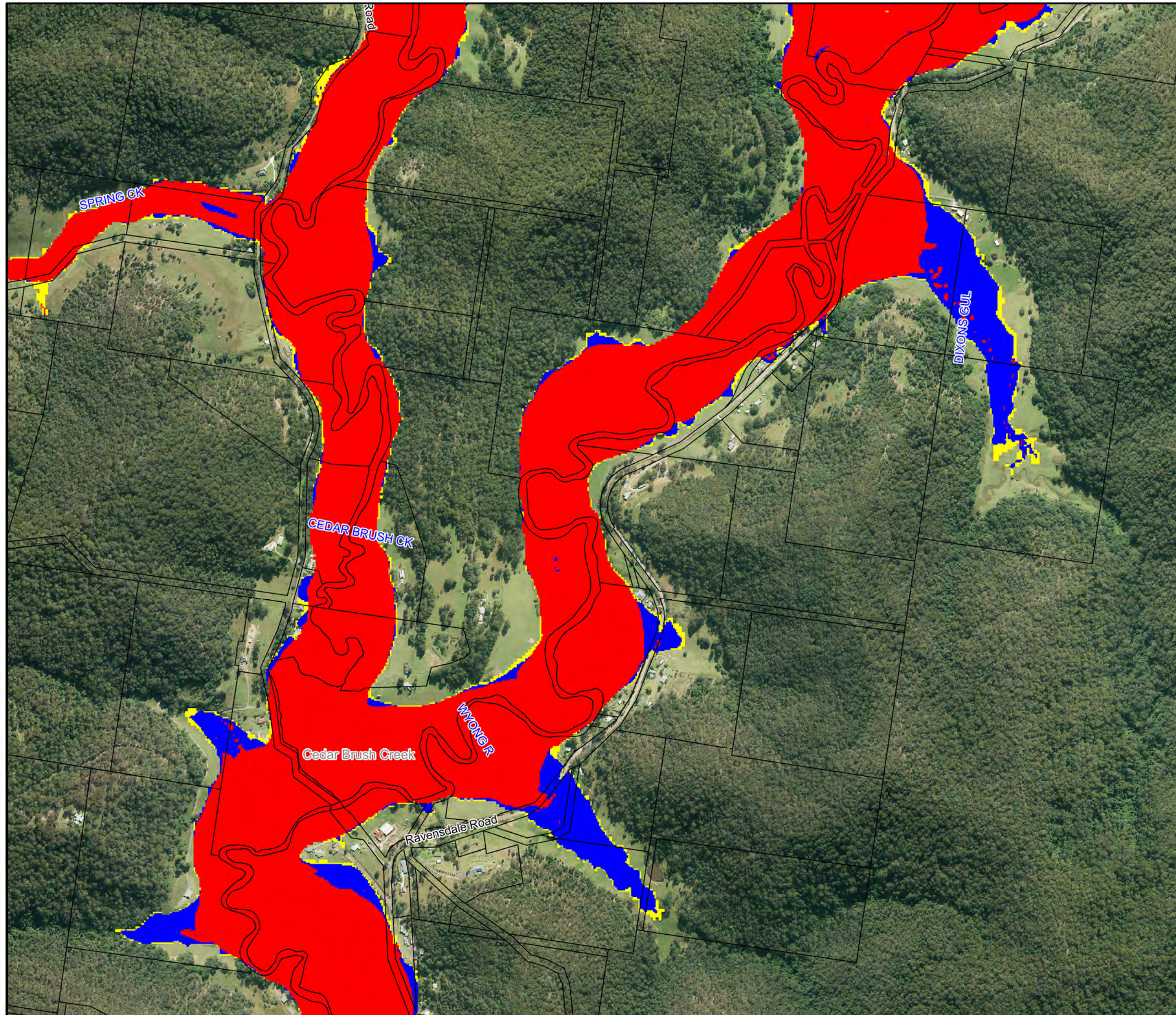
Notes:
Aerial photograph dated 2014

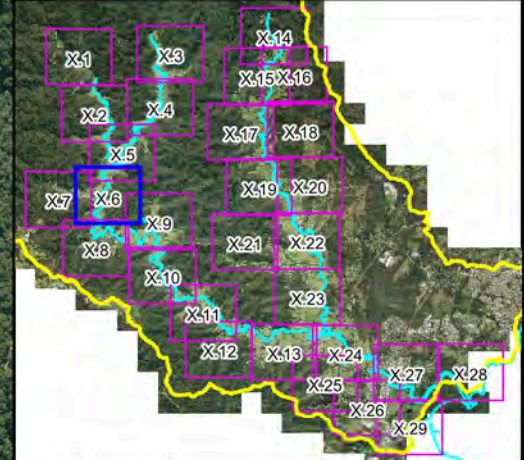


**Figure A9.5:
1%AEP
Hydraulic Categories**

Prepared By:
 Catchment Simulation Solutions
Suite 2.01, 210 George St
Sydney, NSW 2000

File Name: Figure A9.5 1% AEP
Hydraulic Categories.wor

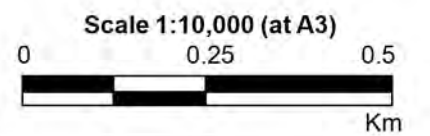




LEGEND

- Critical Facility
- Hydraulic Categories**
 - Flood Fringe
 - Flood Storage
 - Floodway

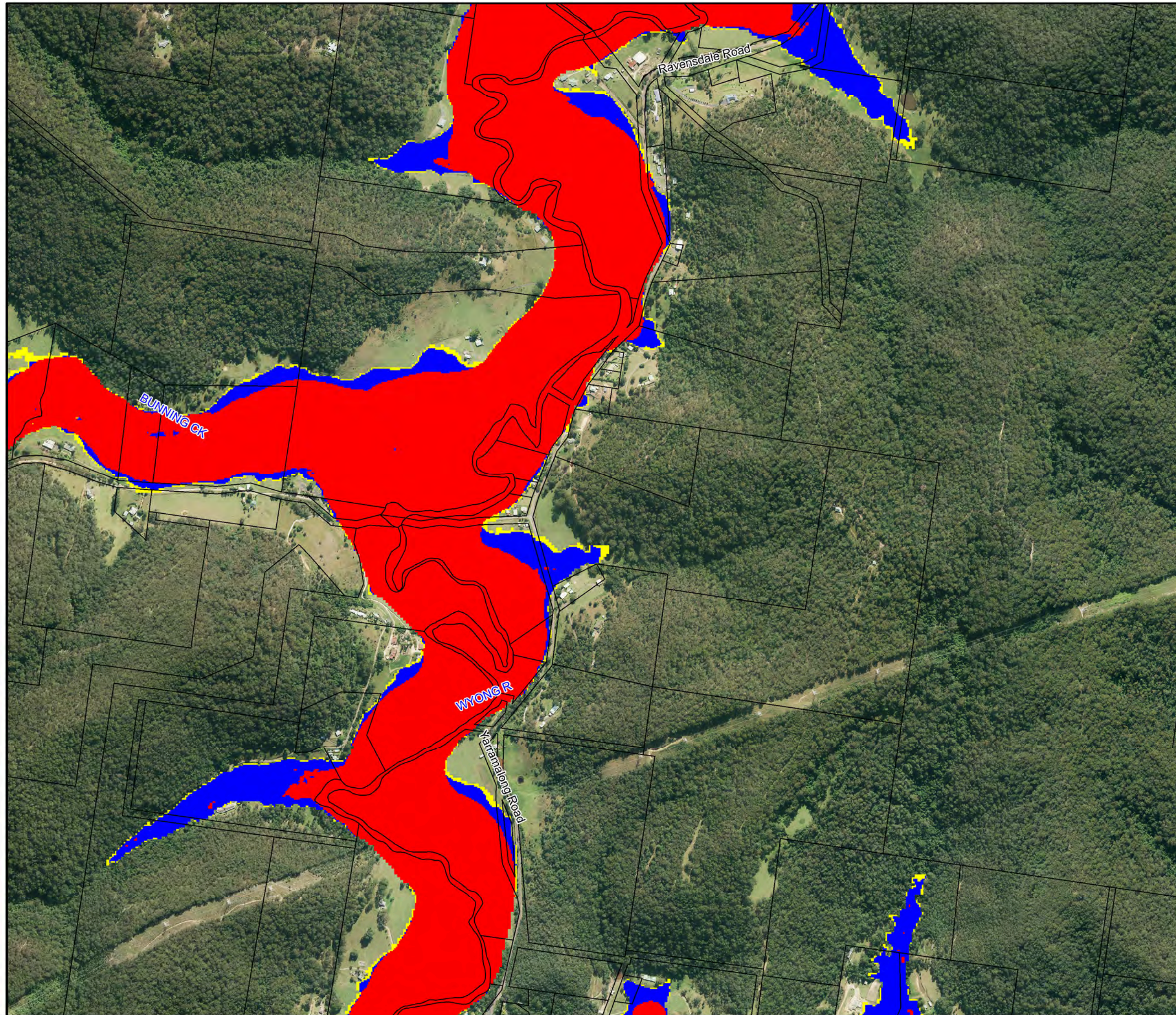
Notes:
Aerial photograph dated 2014

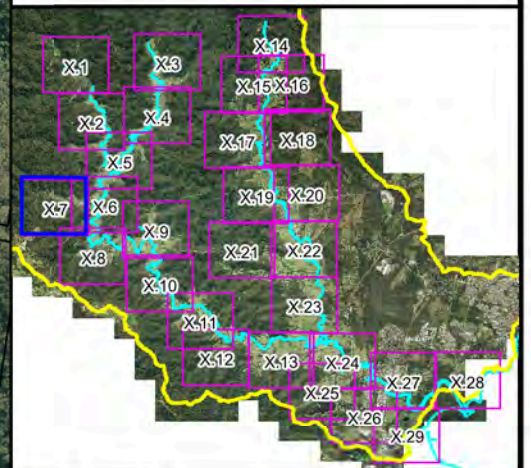


**Figure A9.6:
1%AEP
Hydraulic Categories**

Prepared By:
 Catchment Simulation Solutions
Suite 2.01, 210 George St
Sydney, NSW 2000

File Name: Figure A9.6 1% AEP
Hydraulic Categories.wor

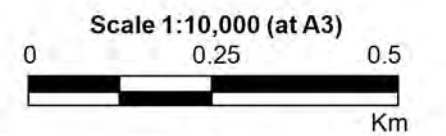




LEGEND

- Critical Facility
- Hydraulic Categories**
 - Flood Fringe
 - Flood Storage
 - Floodway

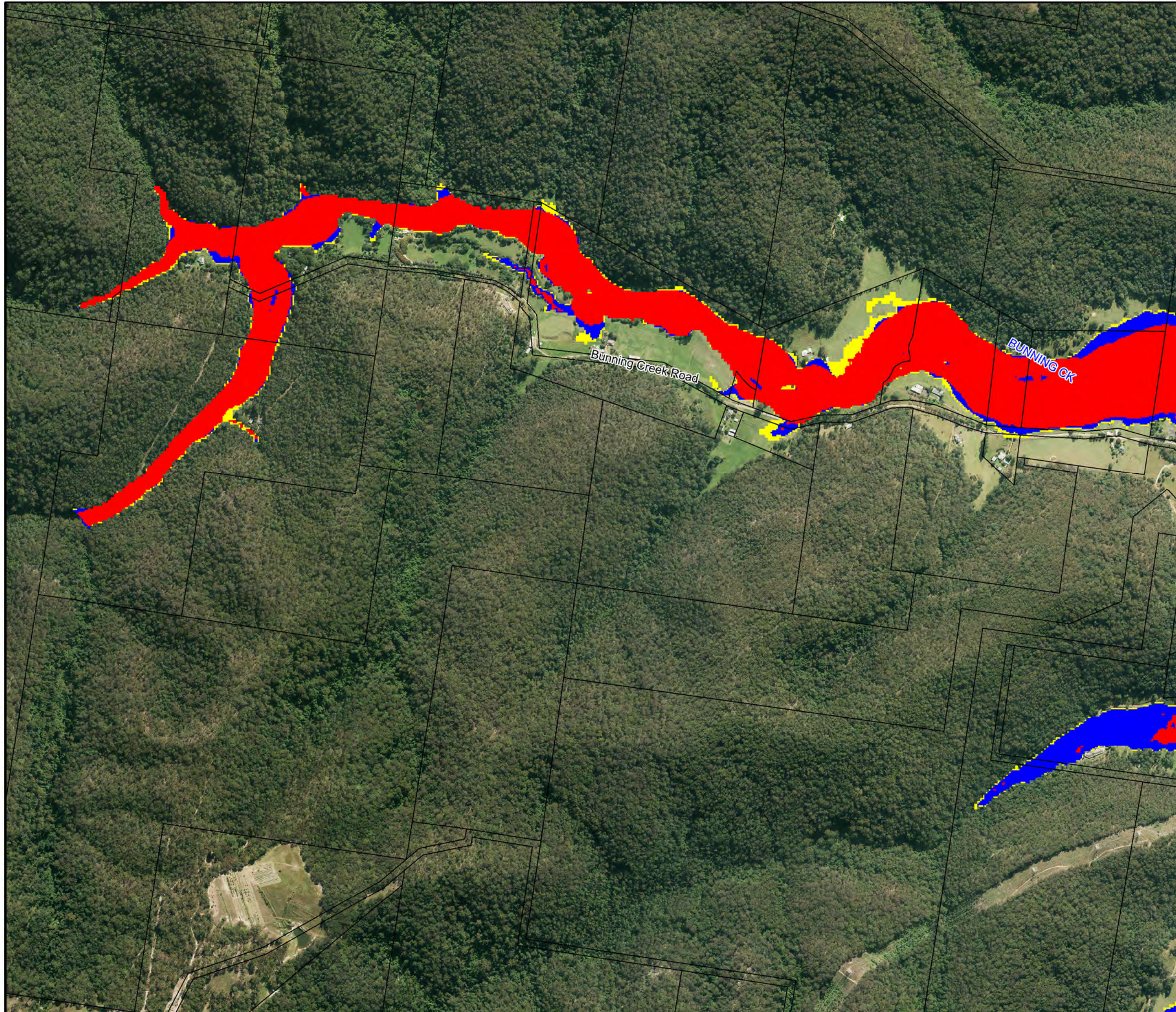
Notes:
Aerial photograph dated 2014

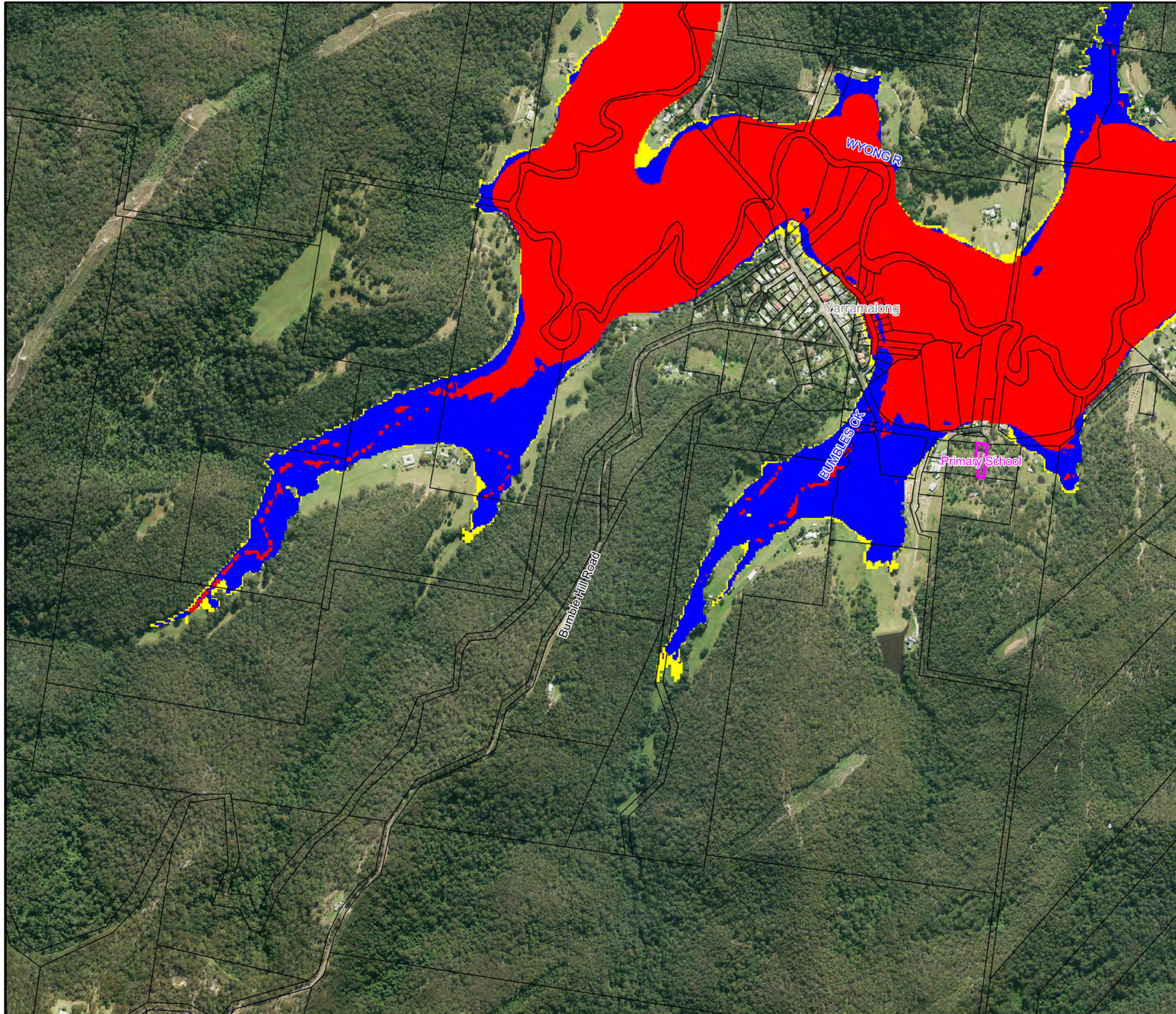
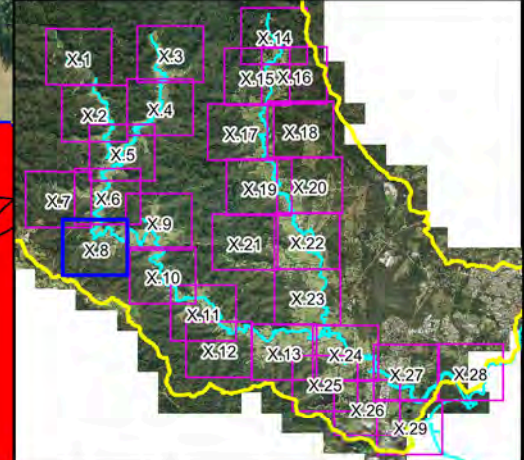


**Figure A9.7:
1%AEP
Hydraulic Categories**


Prepared By:
 Catchment Simulation Solutions
Suite 2.01, 210 George St
Sydney, NSW 2000

File Name: Figure A9.7 1% AEP
Hydraulic Categories.wor

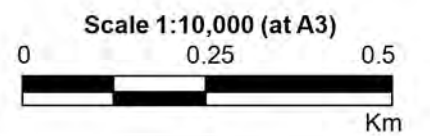





LEGEND

-  Critical Facility
- Hydraulic Categories**
-  Flood Fringe
-  Flood Storage
-  Floodway

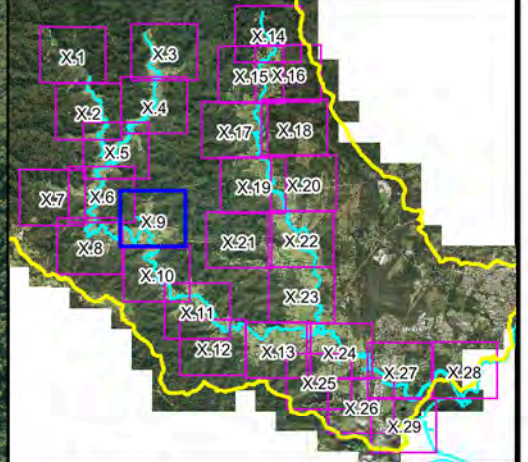
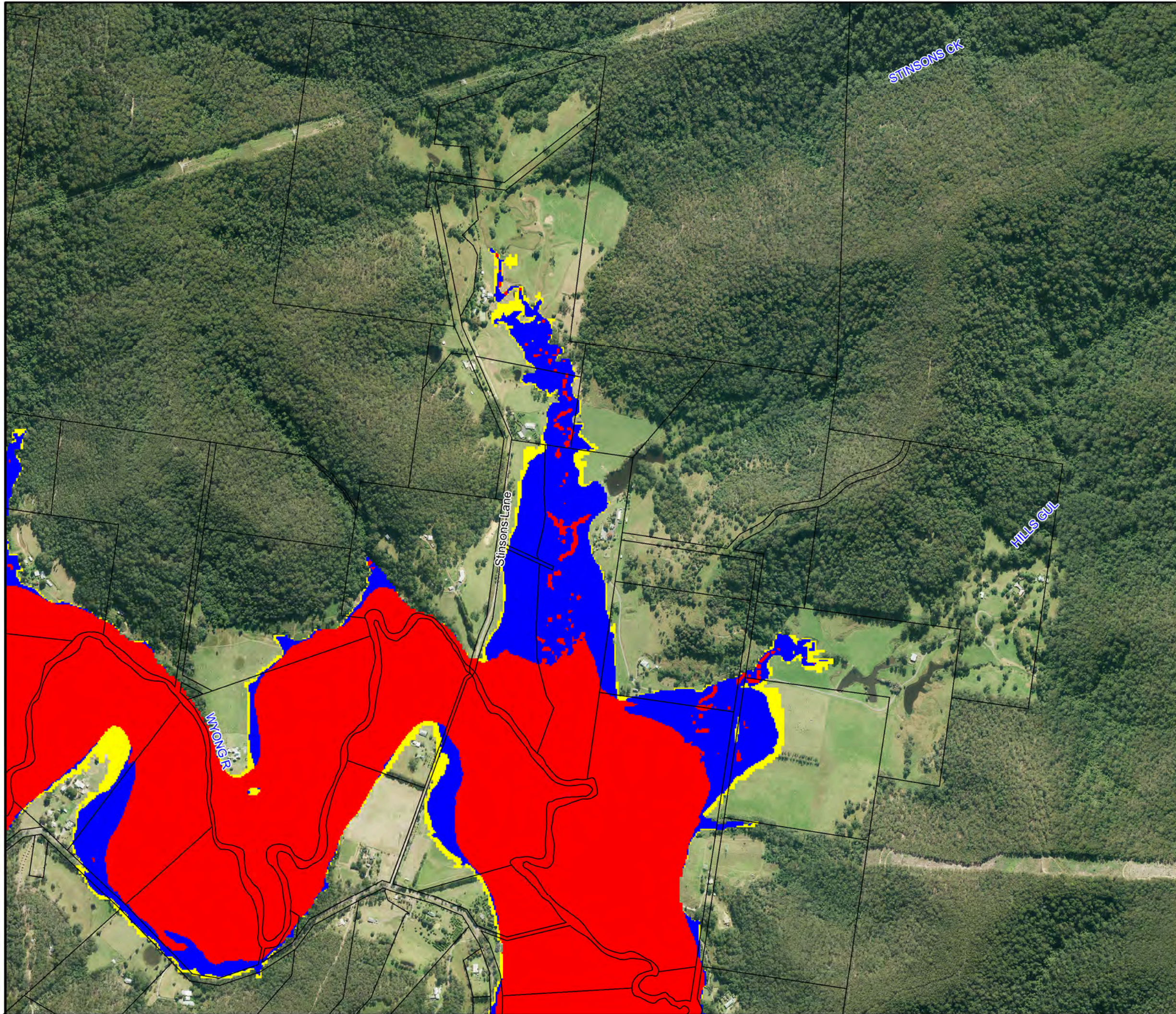
Notes:
Aerial photograph dated 2014




**Figure A9.8:
1%AEP
Hydraulic Categories**

Prepared By:
 **Catchment Simulation Solutions**
Suite 2.01, 210 George St
Sydney, NSW 2000

File Name: Figure A9.8 1% AEP
Hydraulic Categories.wor



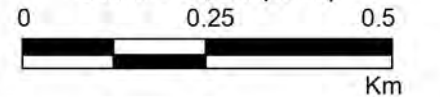
LEGEND

-  Critical Facility
- Hydraulic Categories
-  Flood Fringe
-  Flood Storage
-  Floodway


Notes:
Aerial photograph dated 2014



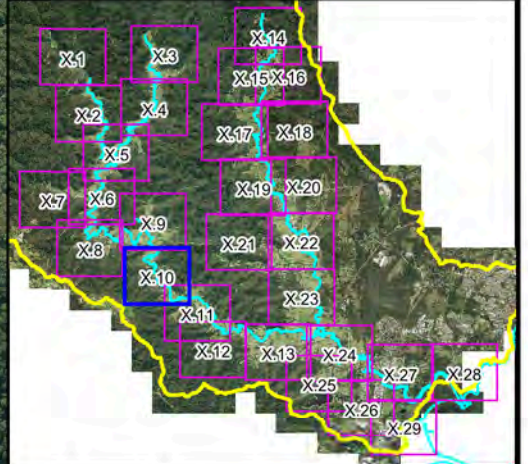
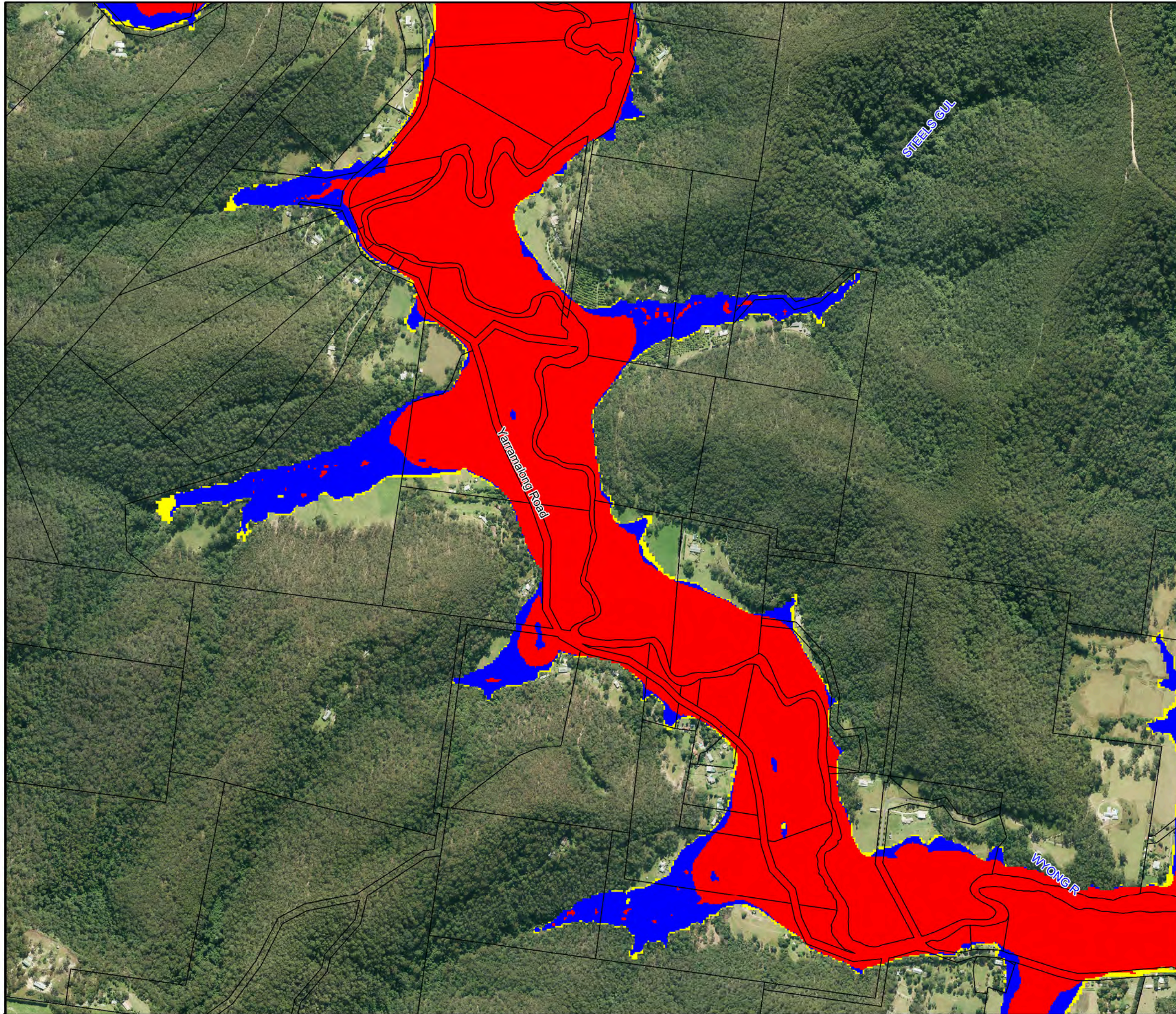
Scale 1:10,000 (at A3)



**Figure A9.9:
1%AEP
Hydraulic Categories**

Prepared By:
 Catchment Simulation Solutions
Suite 2.01, 210 George St
Sydney, NSW 2000

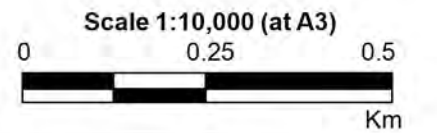
File Name: Figure A9.9 1% AEP
Hydraulic Categories.wor




LEGEND

-  Critical Facility
- Hydraulic Categories
 -  Flood Fringe
 -  Flood Storage
 -  Floodway

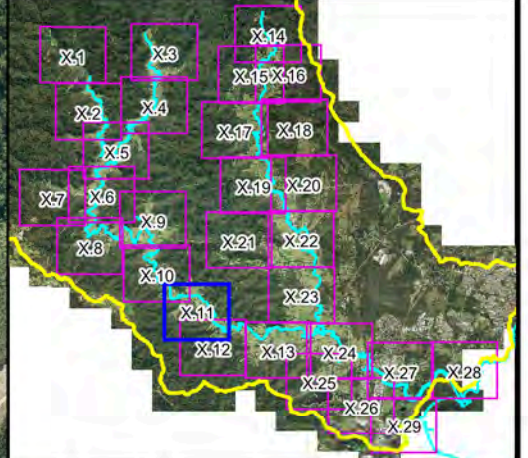
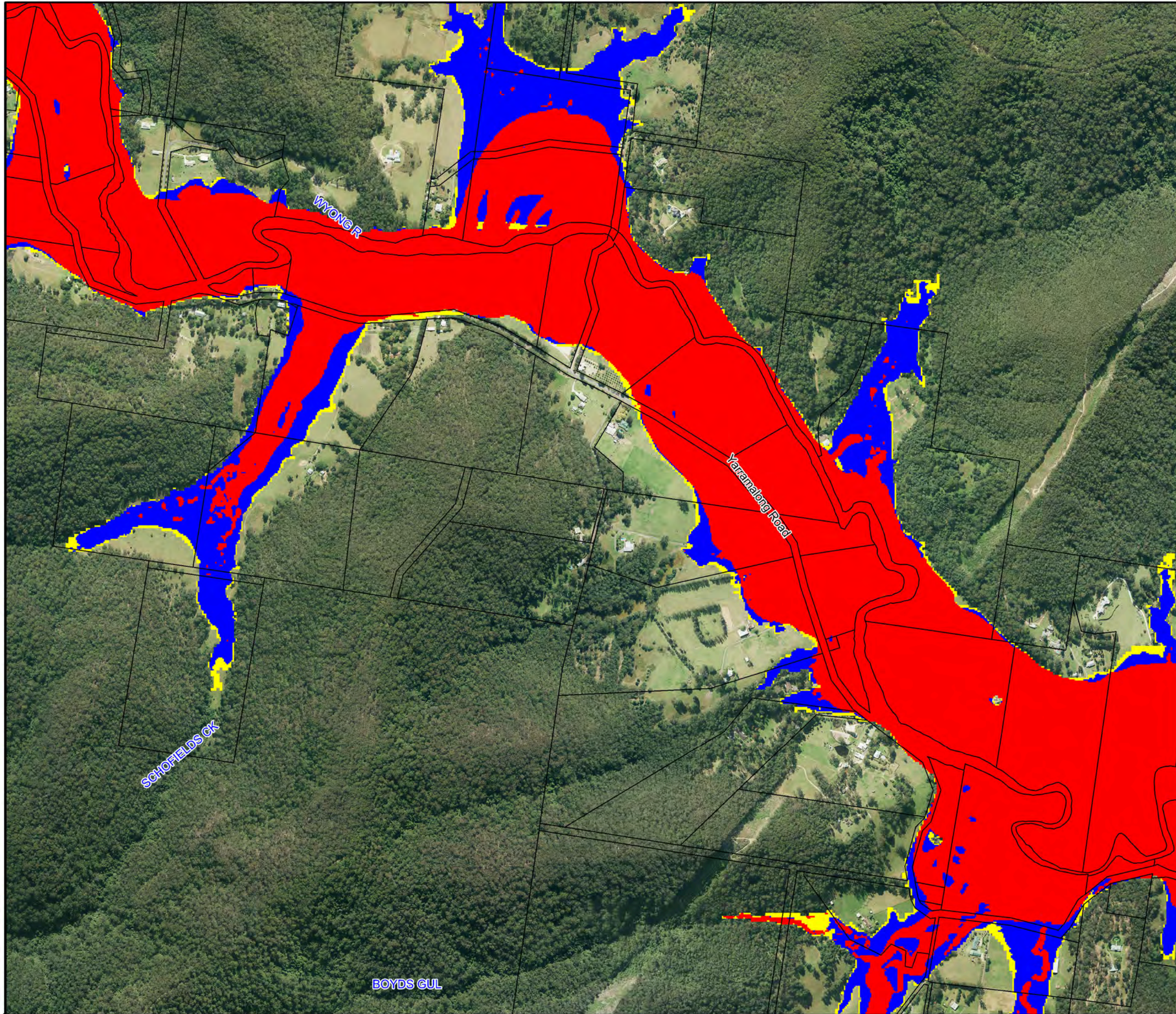
Notes:
Aerial photograph dated 2014




**Figure A9.10:
1%AEP
Hydraulic Categories**

Prepared By:
 Catchment Simulation Solutions
 Suite 2.01, 210 George St
 Sydney, NSW 2000

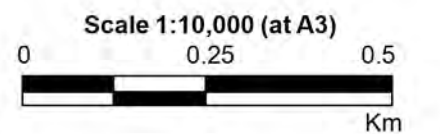
File Name: Figure A9.10 1% AEP Hydraulic Categories.wor




LEGEND

-  Critical Facility
- Hydraulic Categories**
-  Flood Fringe
-  Flood Storage
-  Floodway

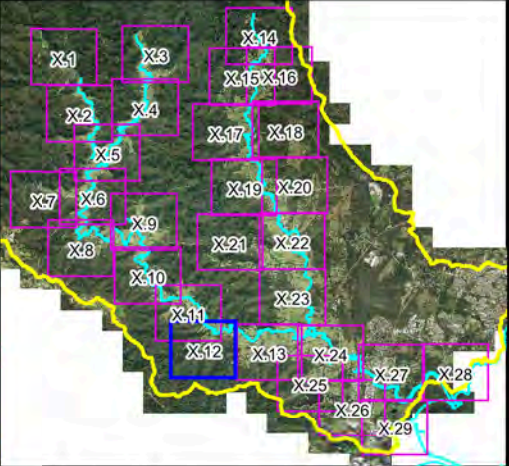
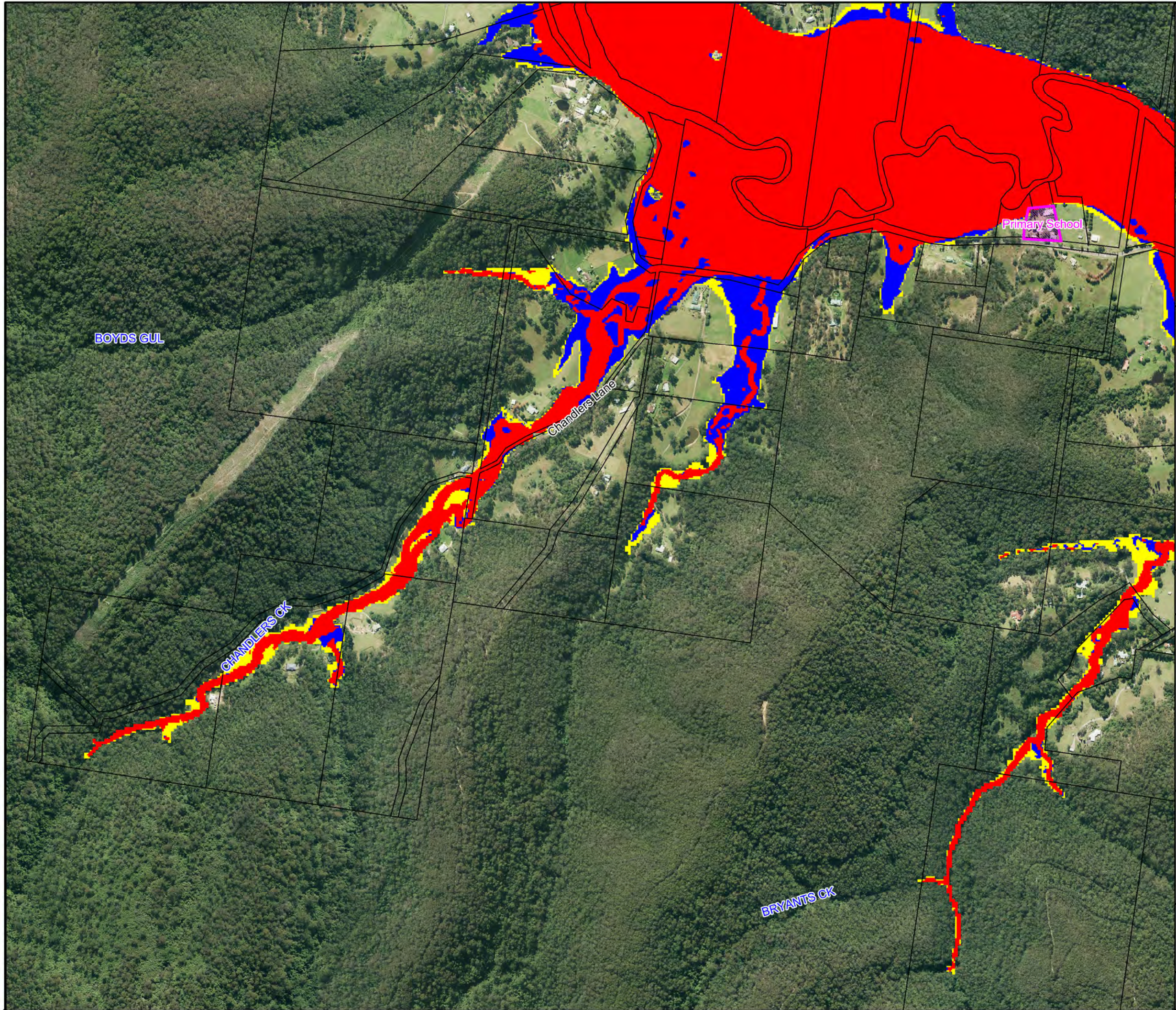
Notes:
Aerial photograph dated 2014



**Figure A9.11:
1%AEP
Hydraulic Categories**

Prepared By:
 Catchment Simulation Solutions
 Suite 2.01, 210 George St
 Sydney, NSW 2000

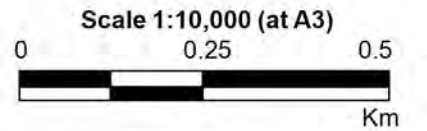
File Name: Figure A9.11 1% AEP
Hydraulic Categories.wor



LEGEND

-  Critical Facility
- Hydraulic Categories**
-  Flood Fringe
-  Flood Storage
-  Floodway

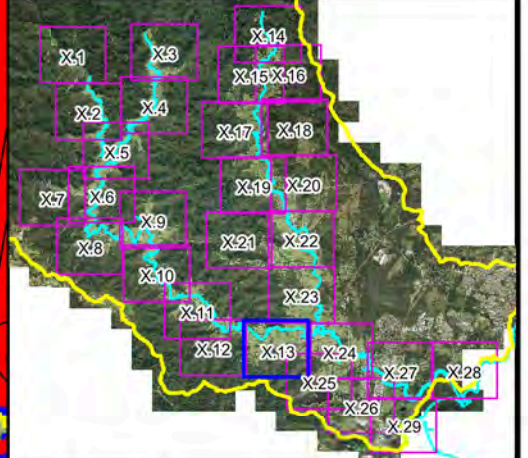
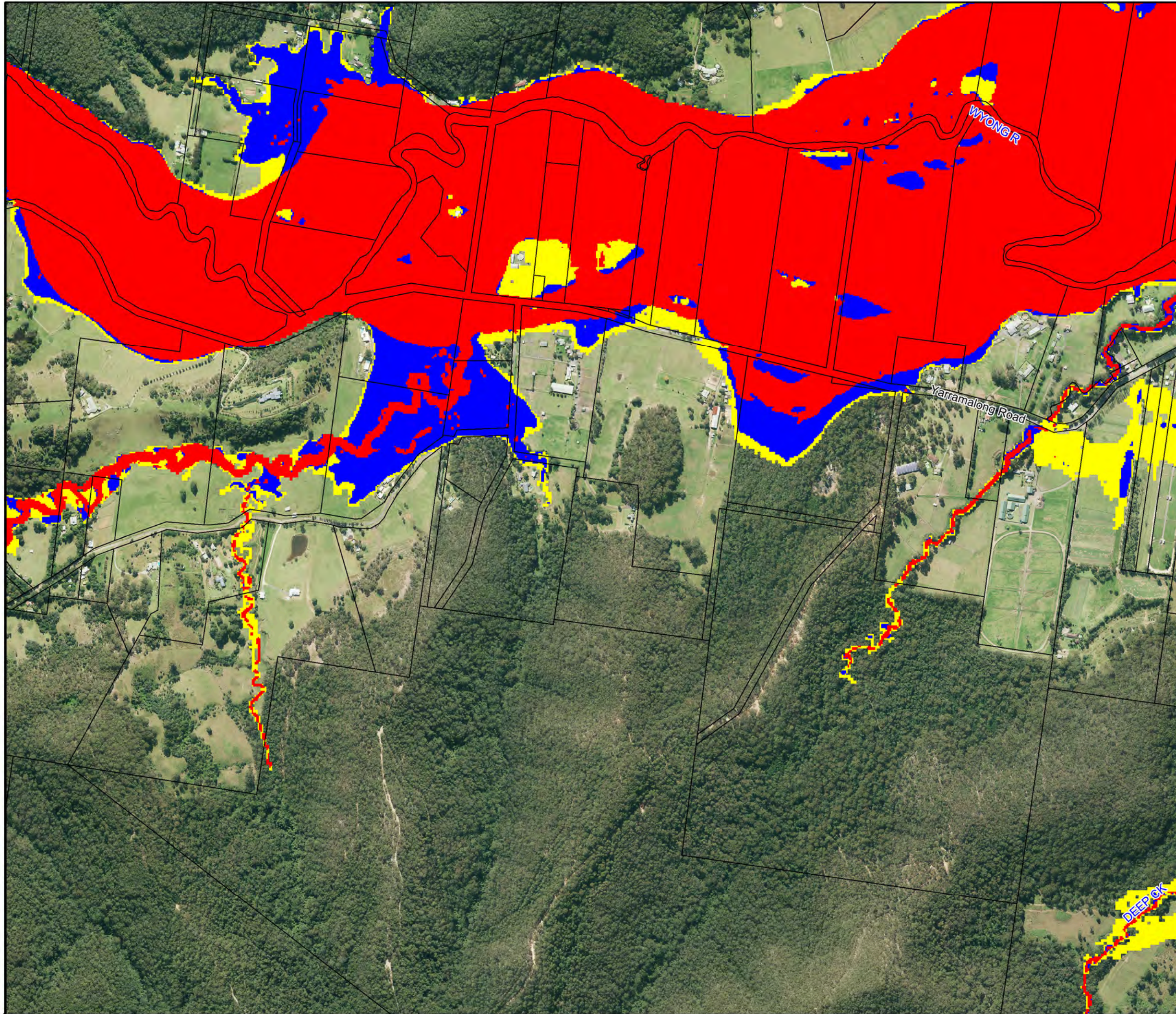
Notes:
Aerial photograph dated 2014





**Figure A9.12:
1%AEP
Hydraulic Categories**

Prepared By:
 Catchment Simulation Solutions
 Suite 2.01, 210 George St
 Sydney, NSW 2000

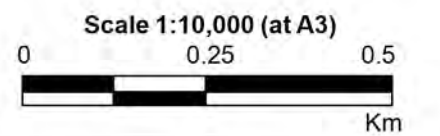
File Name: Figure A9.12 1% AEP
Hydraulic Categories.wor




LEGEND

-  Critical Facility
- Hydraulic Categories**
-  Flood Fringe
-  Flood Storage
-  Floodway

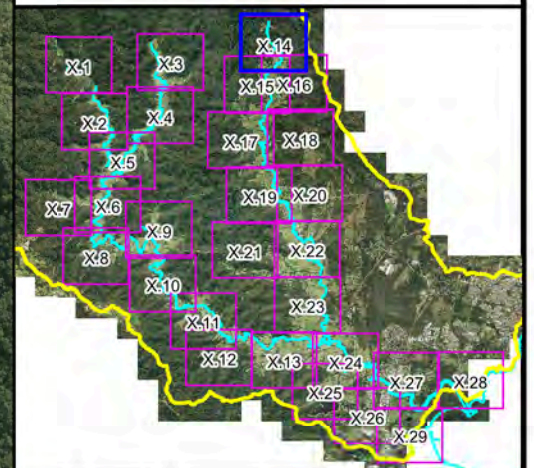
Notes:
Aerial photograph dated 2014



**Figure A9.13:
1% AEP
Hydraulic Categories**

Prepared By:
 Catchment Simulation Solutions
Suite 2.01, 210 George St
Sydney, NSW 2000

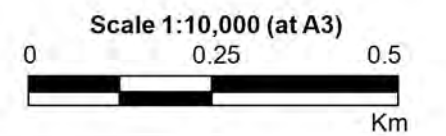
File Name: Figure A9.13 1% AEP
Hydraulic Categories.wor




LEGEND

-  Critical Facility
- Hydraulic Categories
 -  Flood Fringe
 -  Flood Storage
 -  Floodway

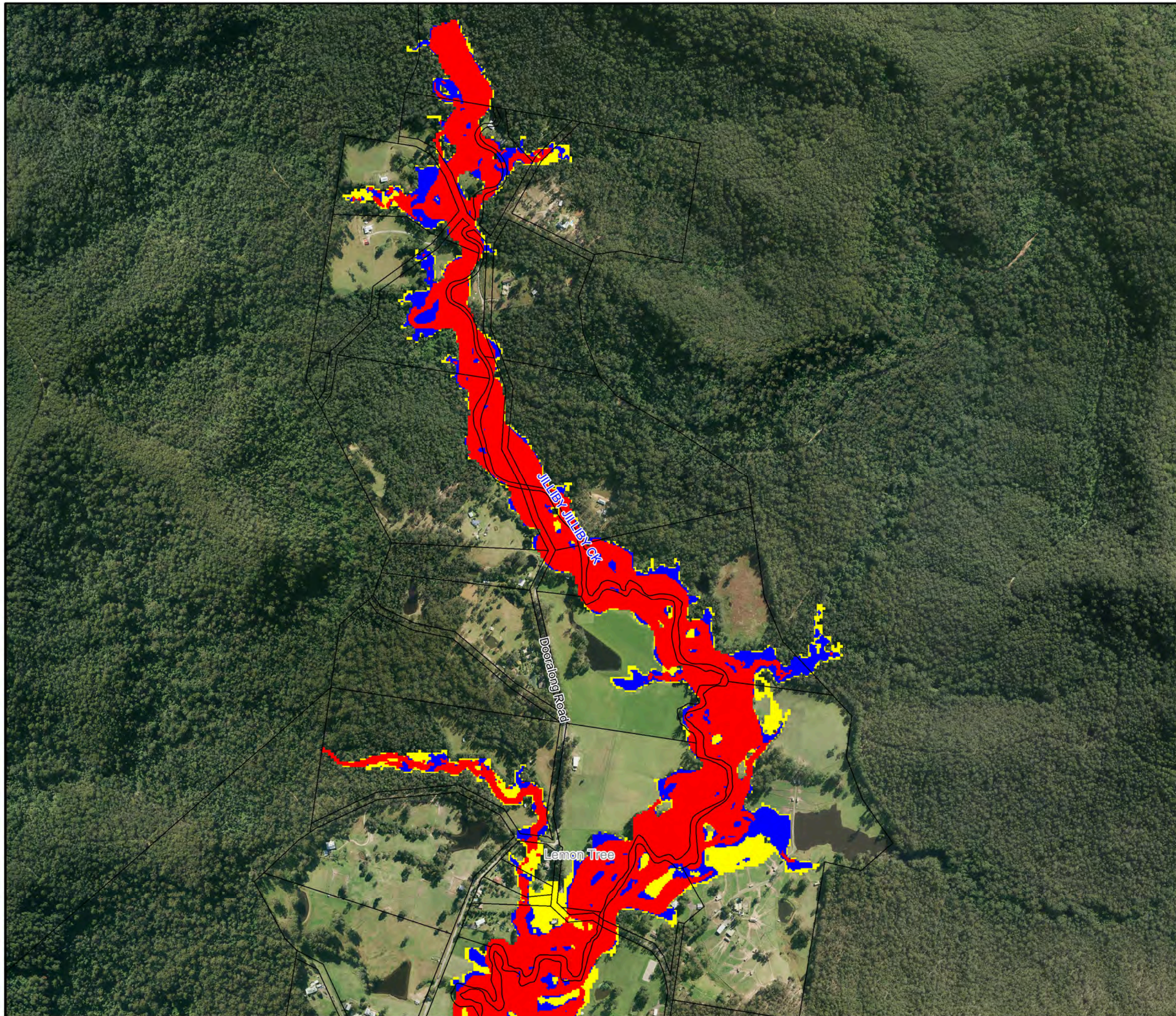
Notes:
Aerial photograph dated 2014

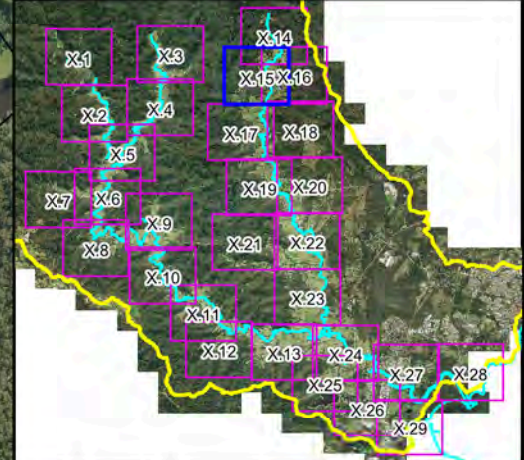


**Figure A9.14:
1%AEP
Hydraulic Categories**



Prepared By:
 Catchment Simulation Solutions
Suite 2.01, 210 George St
Sydney, NSW 2000

File Name: Figure A9.14 1% AEP
Hydraulic Categories.wor

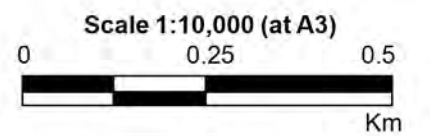





LEGEND

-  Critical Facility
- Hydraulic Categories**
 -  Flood Fringe
 -  Flood Storage
 -  Floodway

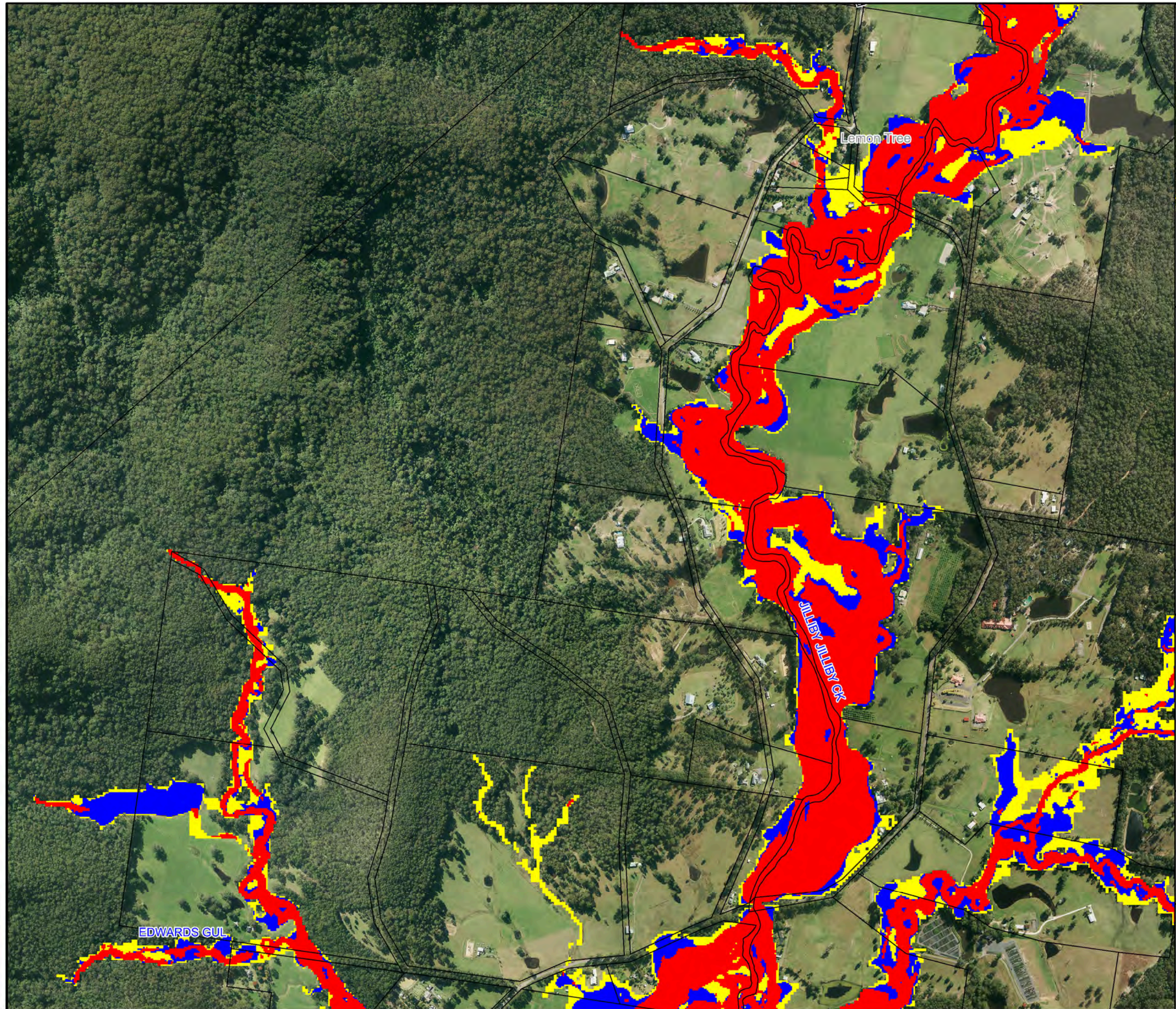
Notes:
Aerial photograph dated 2014

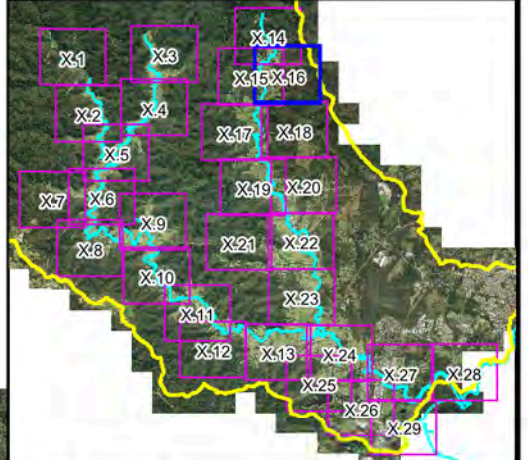
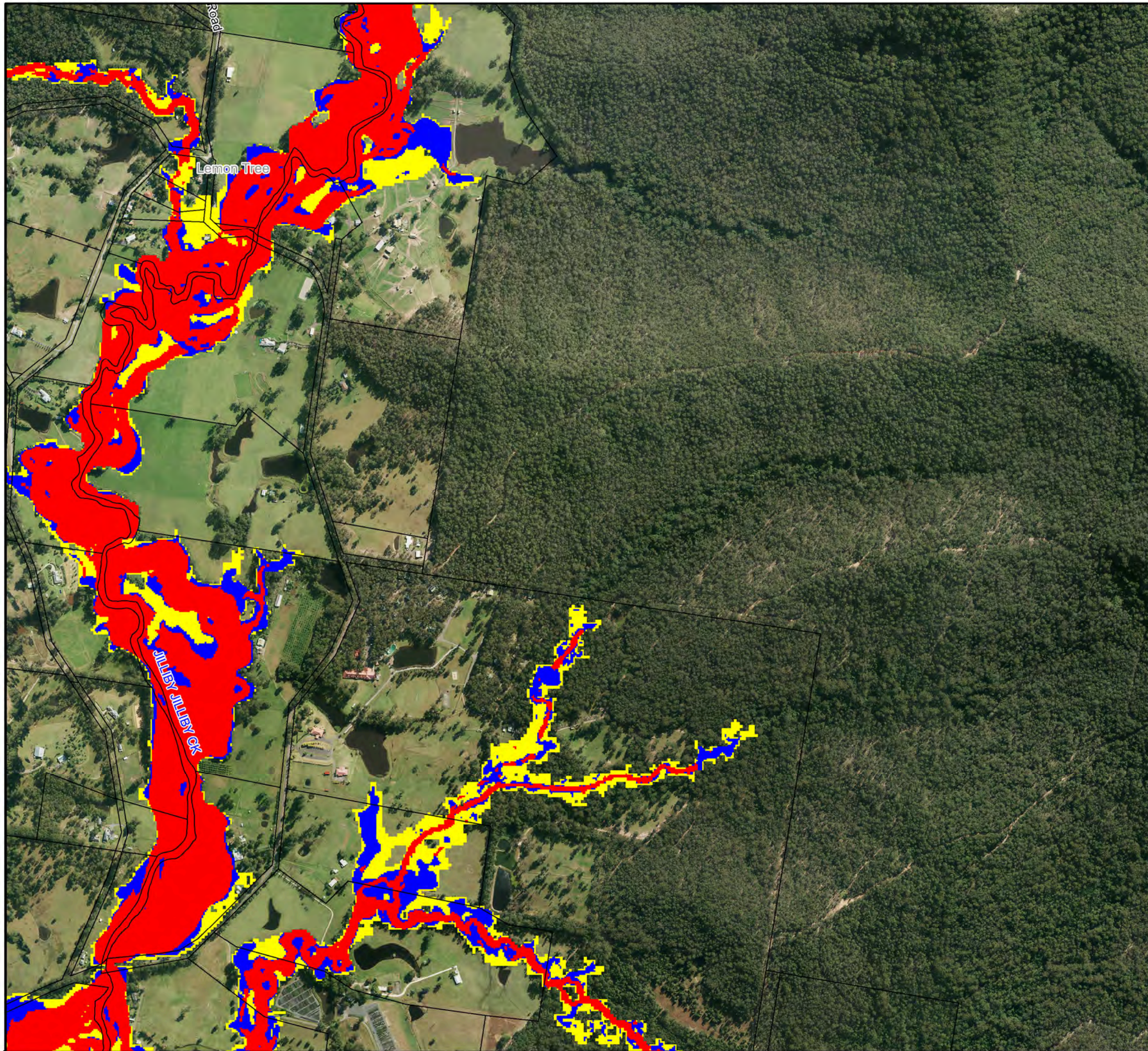


**Figure A9.15:
1%AEP
Hydraulic Categories**





Prepared By:
 Catchment Simulation Solutions
Suite 2.01, 210 George St
Sydney, NSW 2000

File Name: Figure A9.15 1% AEP
Hydraulic Categories.wor

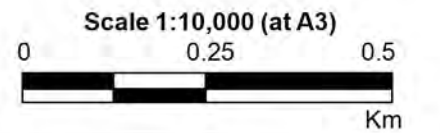





LEGEND

-  Critical Facility
- Hydraulic Categories
-  Flood Fringe
-  Flood Storage
-  Floodway

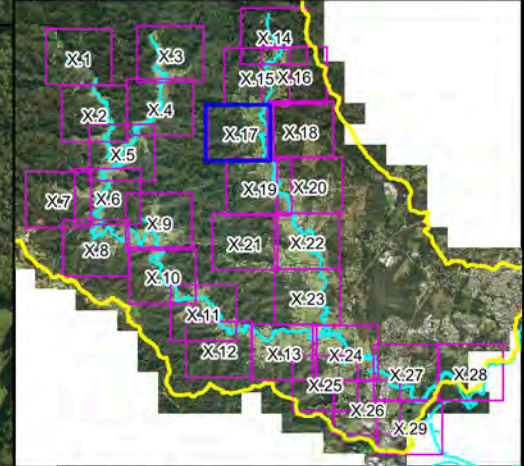
Notes:
Aerial photograph dated 2014



**Figure A9.16:
1%AEP
Hydraulic Categories**

Prepared By:
 Catchment Simulation Solutions
 Suite 2.01, 210 George St
 Sydney, NSW 2000

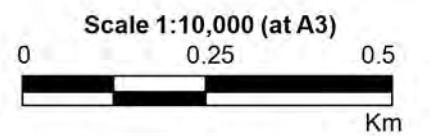
File Name: Figure A9.16 1% AEP
Hydraulic Categories.wor



LEGEND

- Critical Facility
- Hydraulic Categories**
 - Flood Fringe
 - Flood Storage
 - Floodway

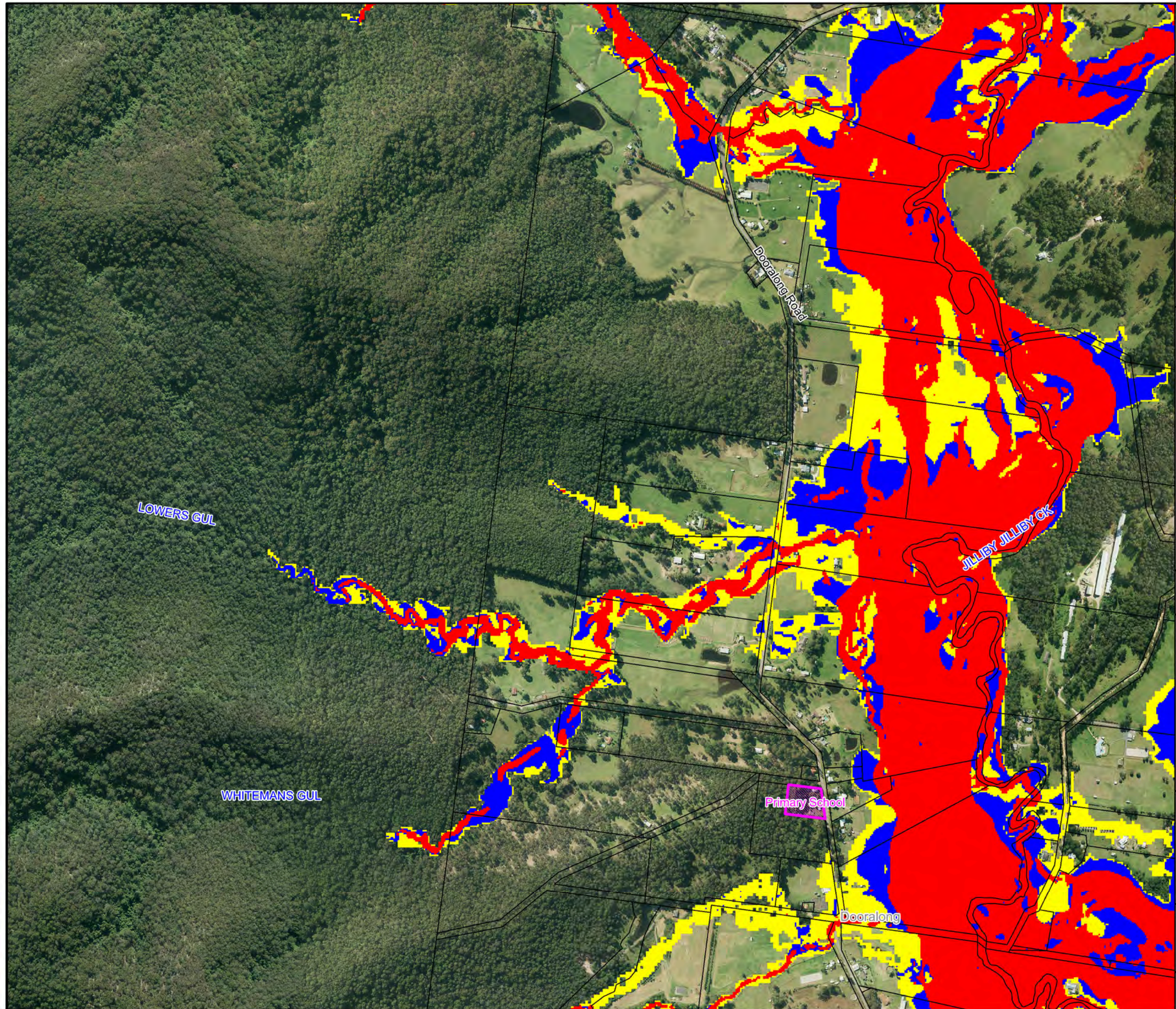
Notes:
Aerial photograph dated 2014

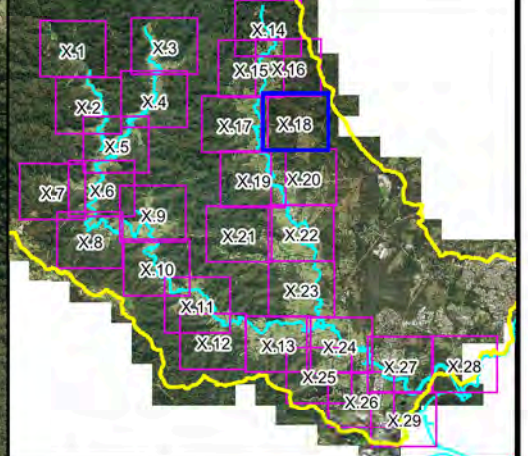
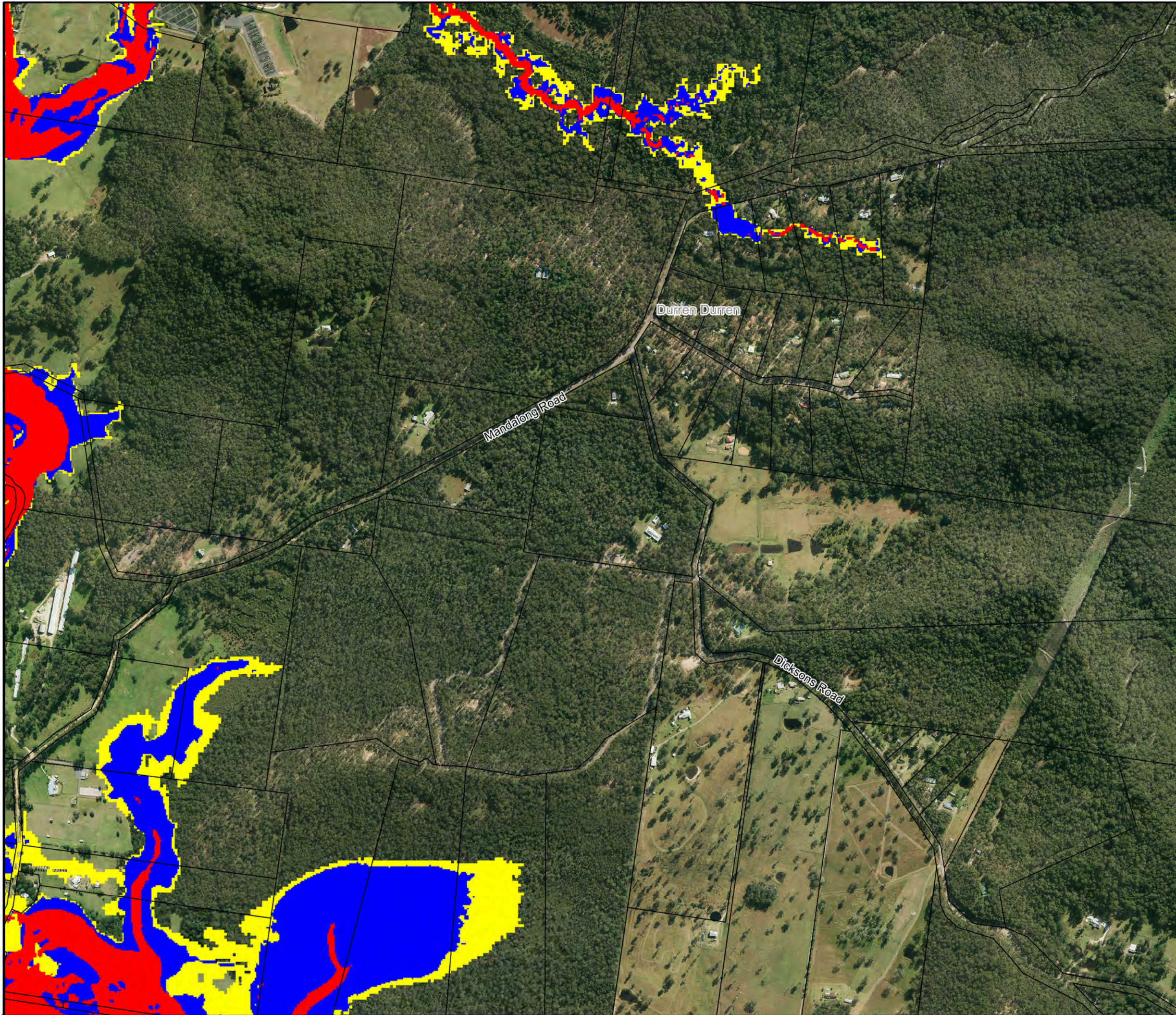


**Figure A9.17:
1%AEP
Hydraulic Categories**

Prepared By:
 Catchment Simulation Solutions
Suite 2.01, 210 George St
Sydney, NSW 2000

File Name: Figure A9.17 1% AEP
Hydraulic Categories.wor

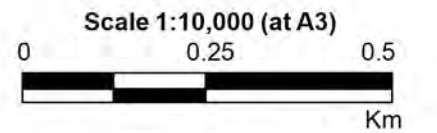





LEGEND

-  Critical Facility
- Hydraulic Categories**
-  Flood Fringe
-  Flood Storage
-  Floodway

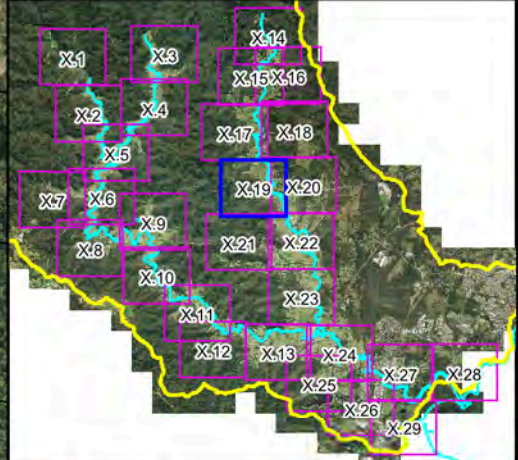
Notes:
Aerial photograph dated 2014



**Figure A9.18:
1%AEP
Hydraulic Categories**

Prepared By:
 Catchment Simulation Solutions
 Suite 2.01, 210 George St
 Sydney, NSW 2000

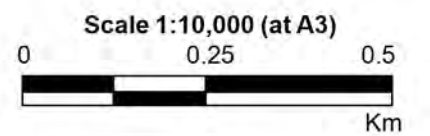
File Name: Figure A9.18 1% AEP
Hydraulic Categories.wor




LEGEND

-  Critical Facility
- Hydraulic Categories
 -  Flood Fringe
 -  Flood Storage
 -  Floodway

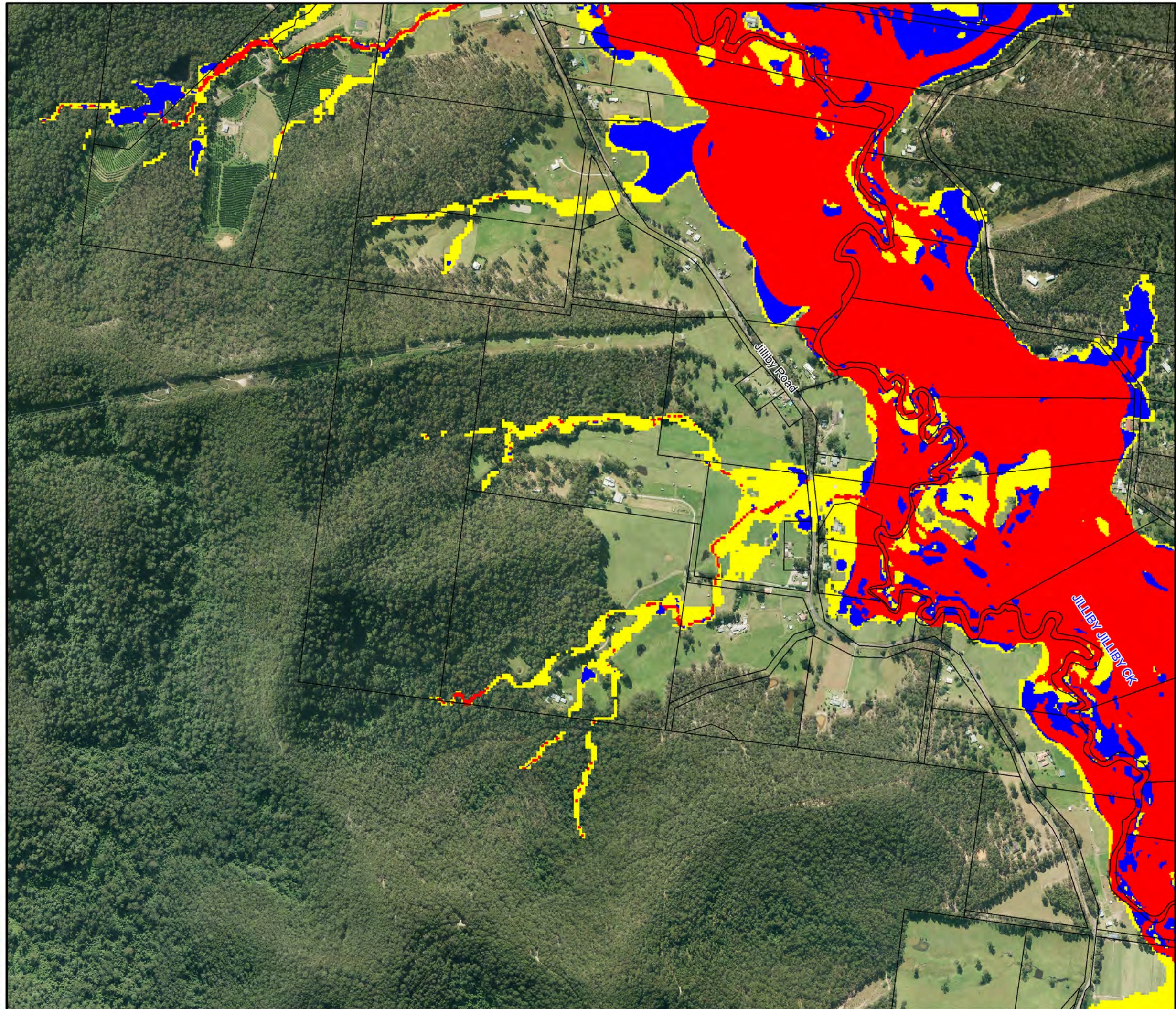
Notes:
Aerial photograph dated 2014

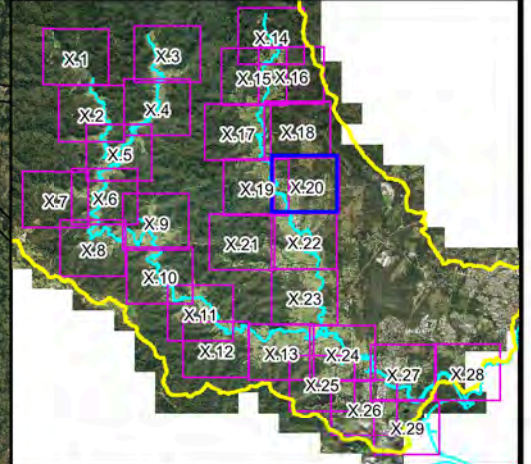


**Figure A9.19:
1%AEP
Hydraulic Categories**

Prepared By:
 **Catchment Simulation Solutions**
Suite 2.01, 210 George St
Sydney, NSW 2000

File Name: Figure A9.19 1% AEP
Hydraulic Categories.wor





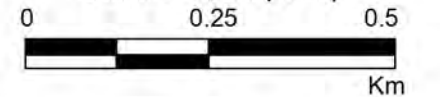
LEGEND

- Critical Facility
- Hydraulic Categories**
 - Flood Fringe
 - Flood Storage
 - Floodway

Notes:
Aerial photograph dated 2014



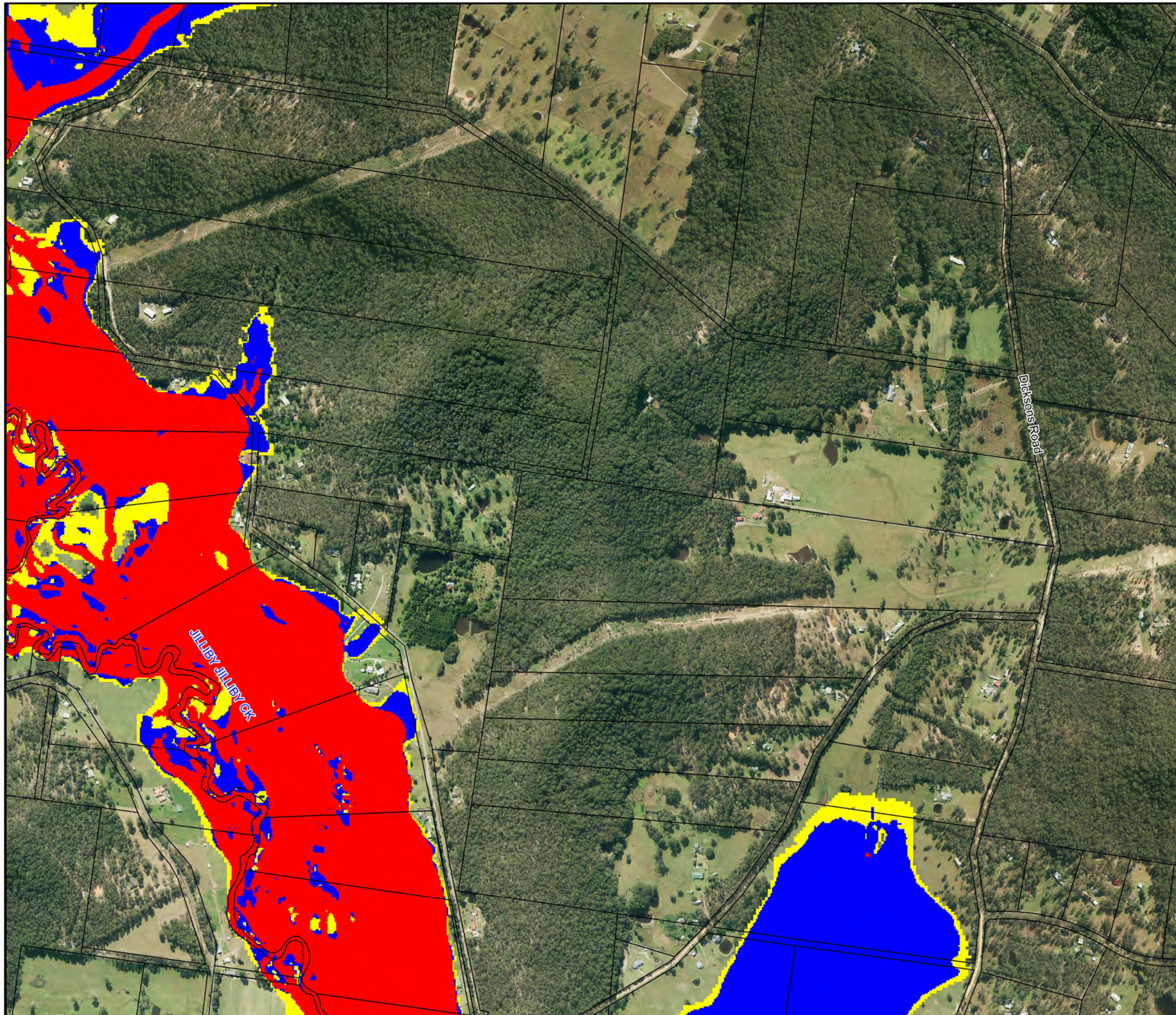
Scale 1:10,000 (at A3)

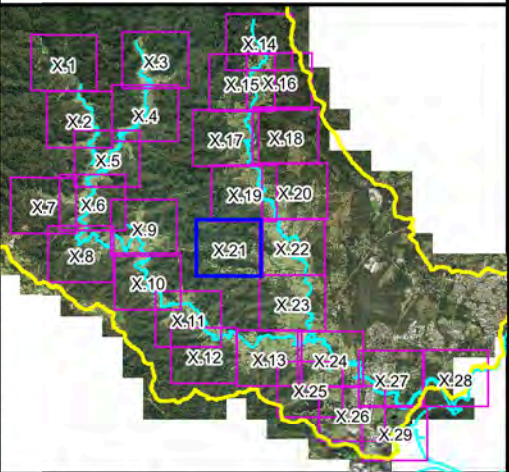
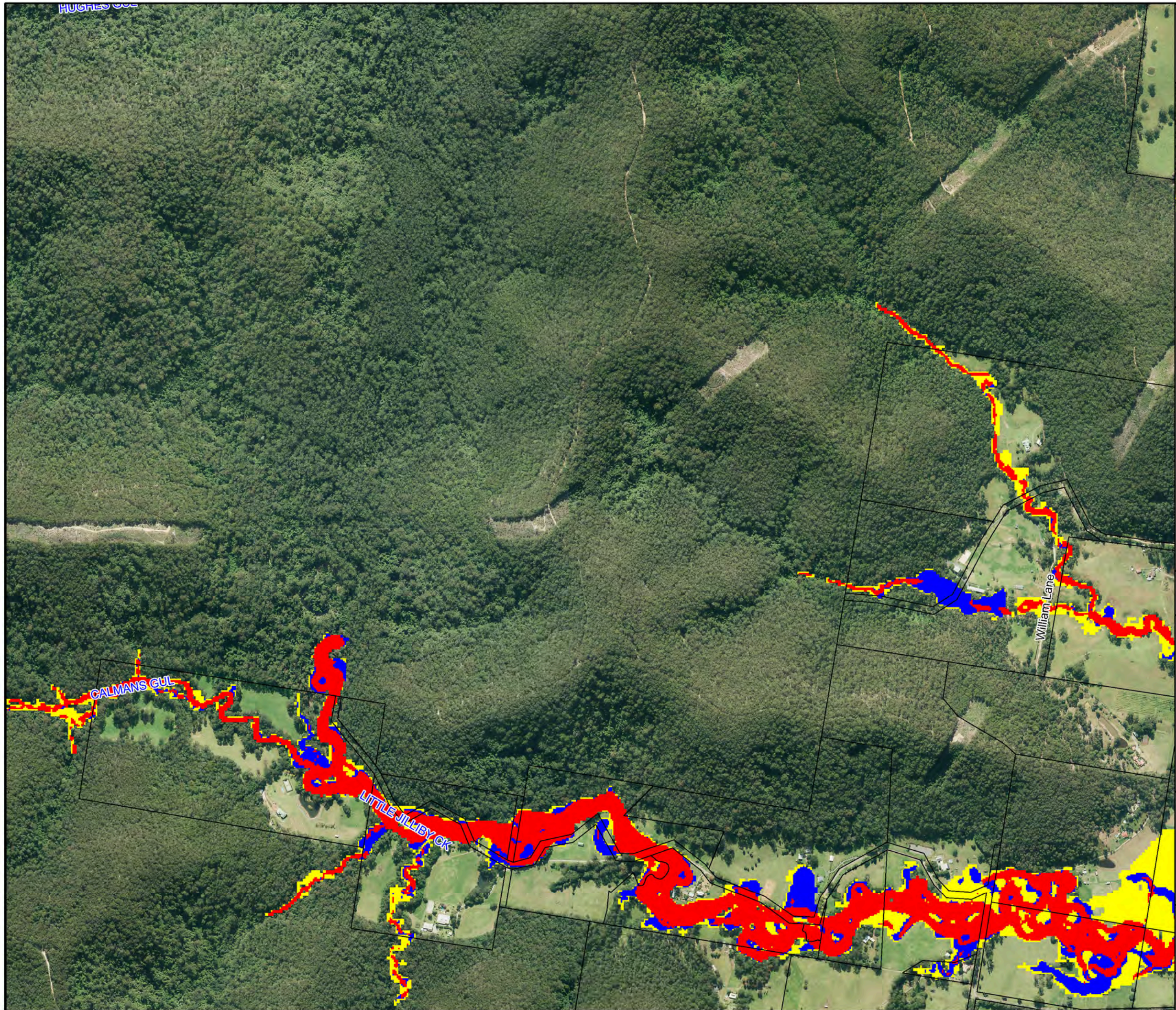


**Figure A9.20:
1%AEP
Hydraulic Categories**

Prepared By:
 Catchment Simulation Solutions
Suite 2.01, 210 George St
Sydney, NSW 2000

File Name: Figure A9.20 1% AEP
Hydraulic Categories.wor

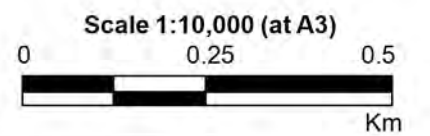





LEGEND

-  Critical Facility
- Hydraulic Categories**
-  Flood Fringe
-  Flood Storage
-  Floodway

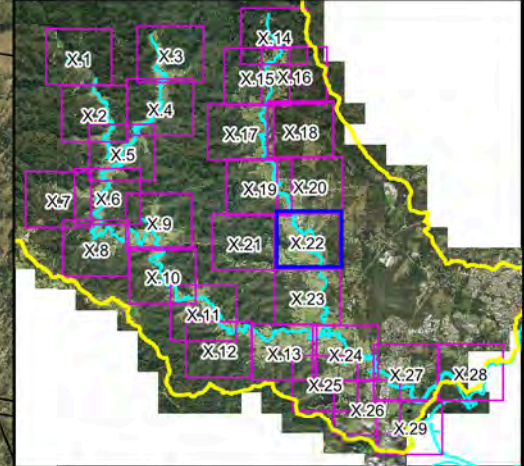
Notes:
Aerial photograph dated 2014



**Figure A9.21:
1% AEP
Hydraulic Categories**

Prepared By:
 Catchment Simulation Solutions
Suite 2.01, 210 George St
Sydney, NSW 2000

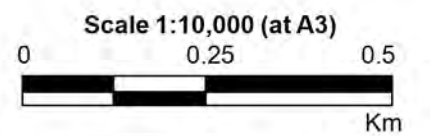
File Name: Figure A9.21 1% AEP
Hydraulic Categories.wor



LEGEND

- Critical Facility
- Hydraulic Categories**
 - Flood Fringe
 - Flood Storage
 - Floodway

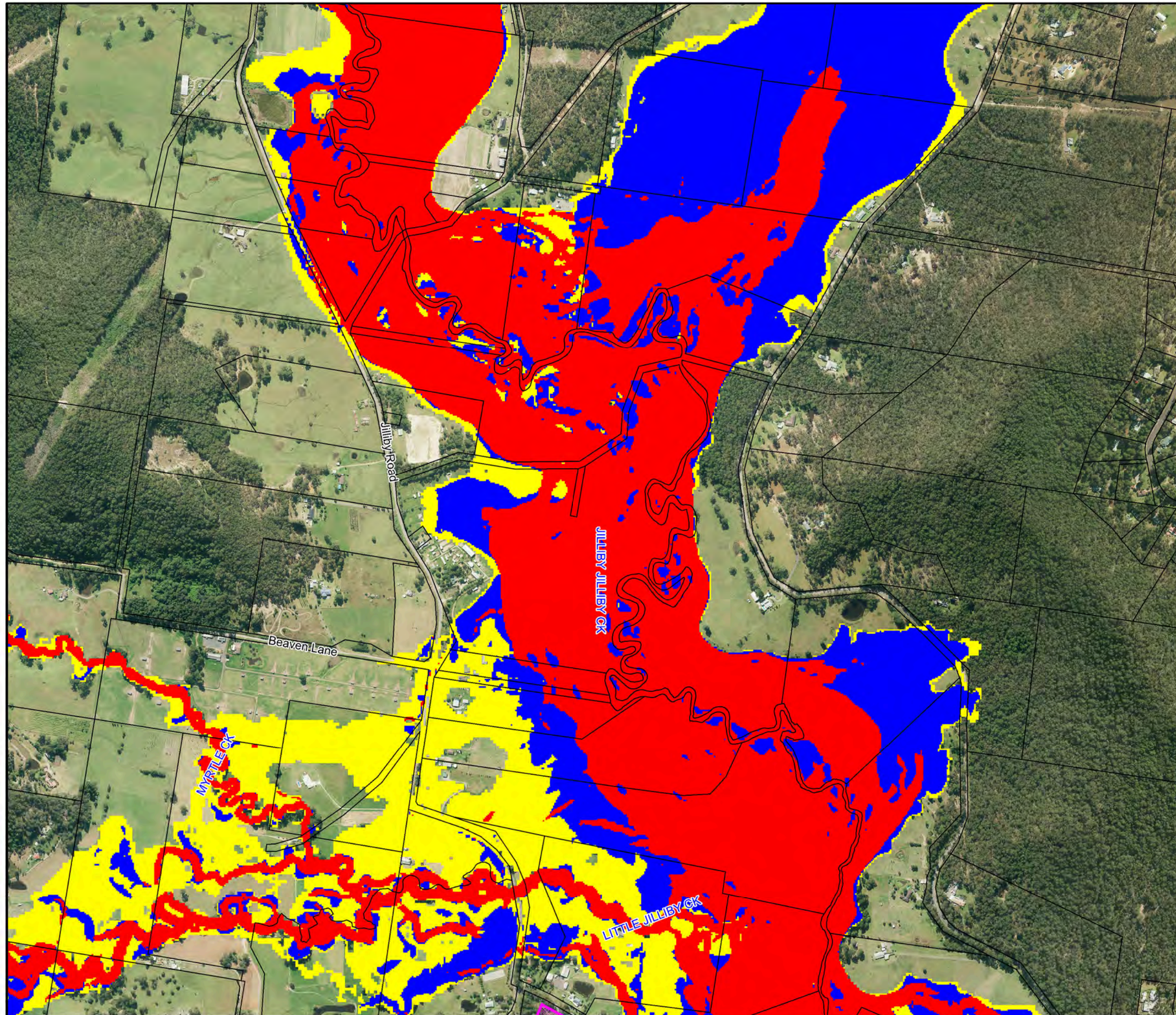
Notes:
Aerial photograph dated 2014

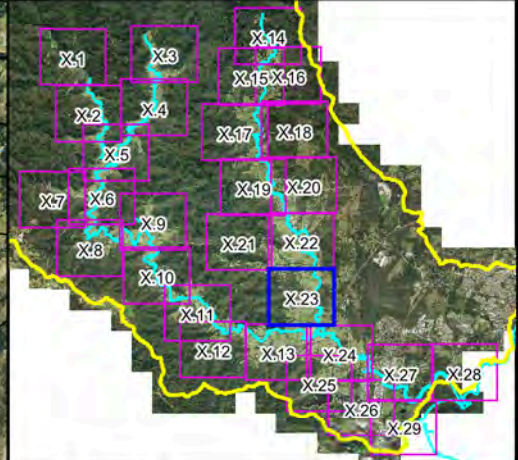
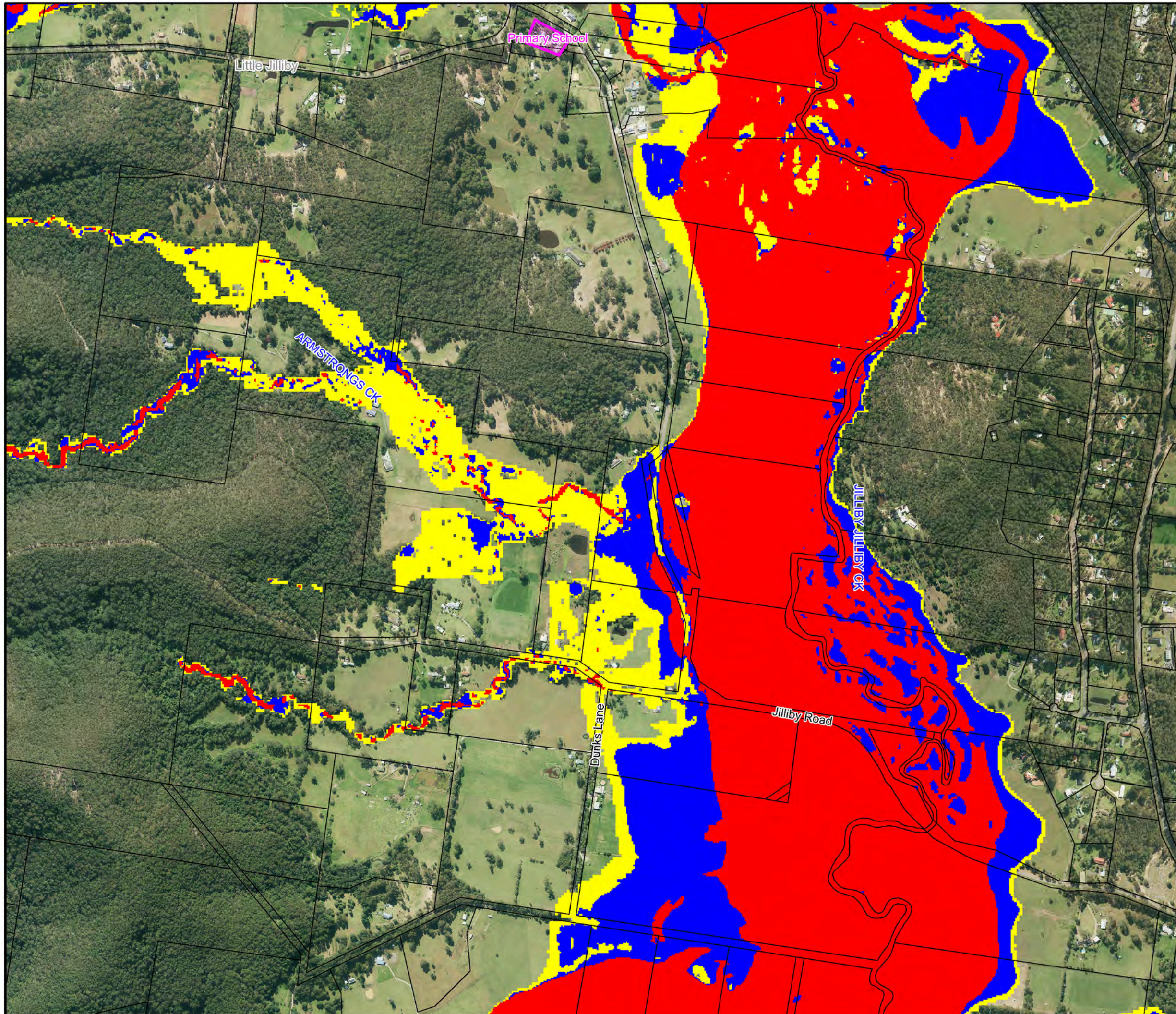


**Figure A9.22:
1% AEP
Hydraulic Categories**

Prepared By:
 Catchment Simulation Solutions
Suite 2.01, 210 George St
Sydney, NSW 2000

File Name: Figure A9.22 1% AEP
Hydraulic Categories.wor

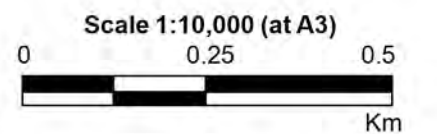





LEGEND

-  Critical Facility
- Hydraulic Categories**
-  Flood Fringe
-  Flood Storage
-  Floodway

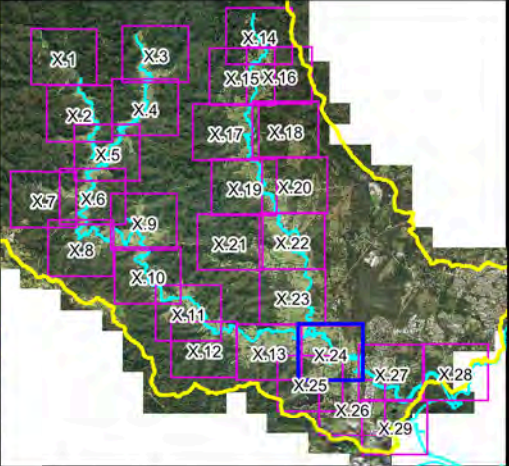
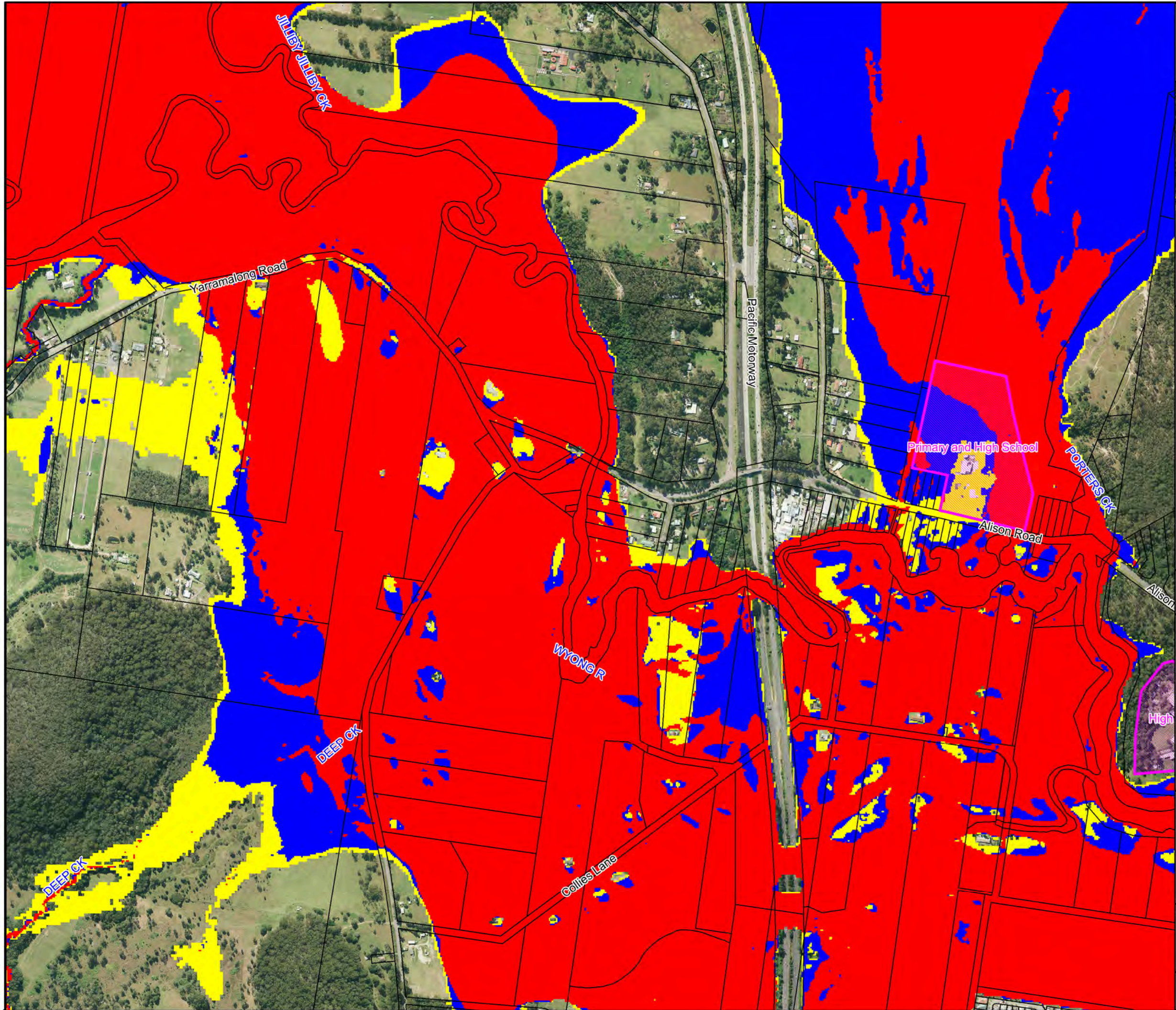
Notes:
Aerial photograph dated 2014



**Figure A9.23:
1% AEP
Hydraulic Categories**

Prepared By:
 Catchment Simulation Solutions
Suite 2.01, 210 George St
Sydney, NSW 2000

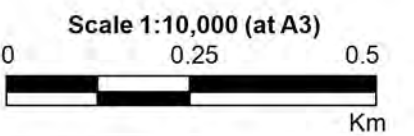
File Name: Figure A9.23 1% AEP
Hydraulic Categories.wor




LEGEND

-  Critical Facility
- Hydraulic Categories
-  Flood Fringe
-  Flood Storage
-  Floodway

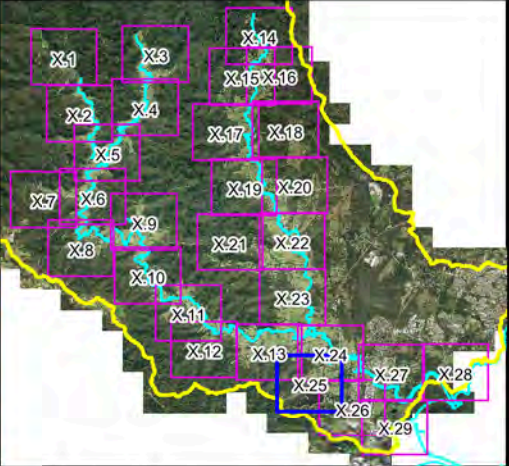
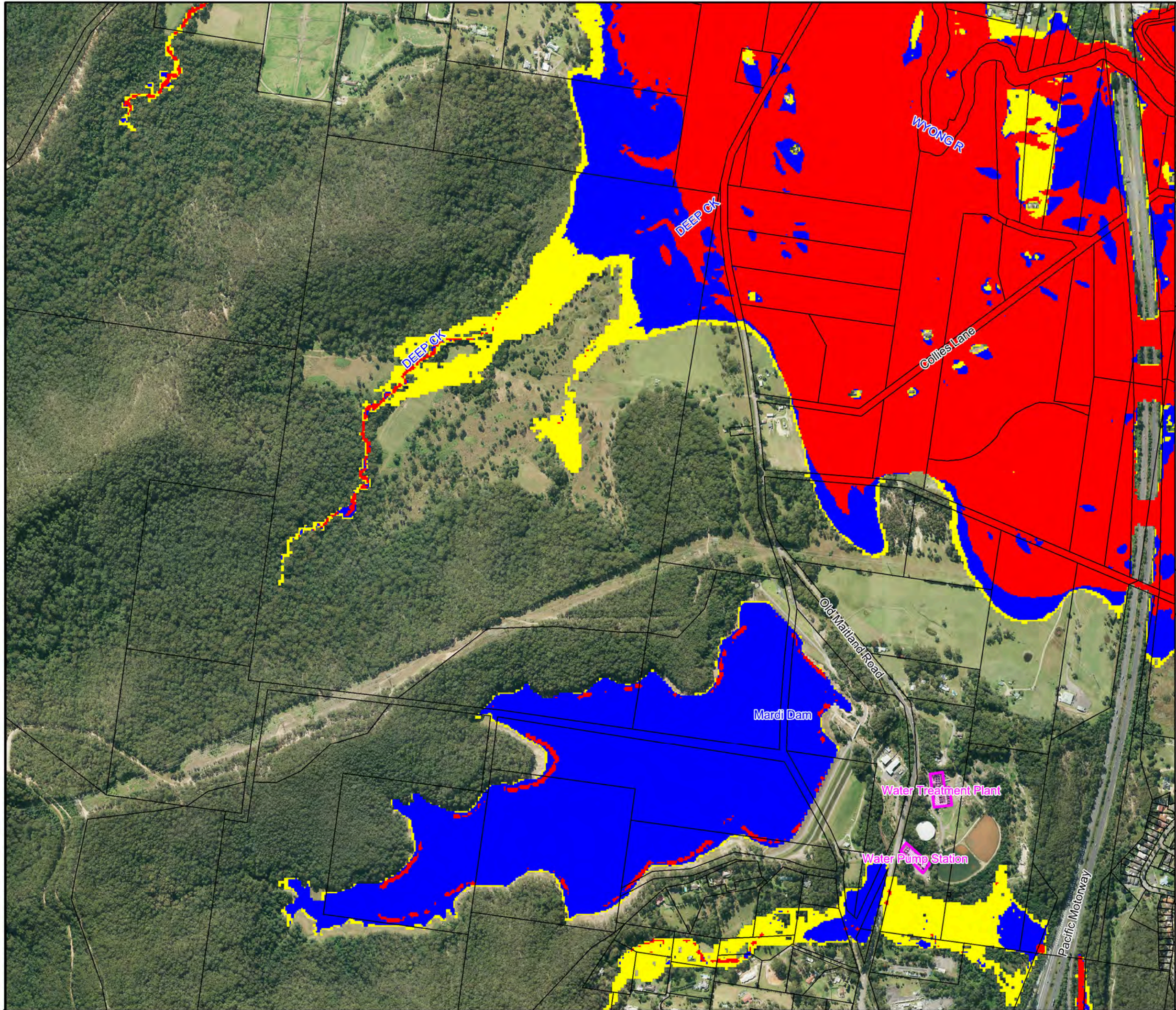
Notes:
Aerial photograph dated 2014



**Figure A9.24:
1%AEP
Hydraulic Categories**

Prepared By:
 Catchment Simulation Solutions
Suite 2.01, 210 George St
Sydney, NSW 2000

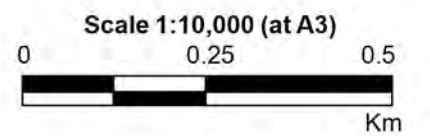
File Name: Figure A9.24 1% AEP Hydraulic Categories.wor




LEGEND

-  Critical Facility
- Hydraulic Categories**
-  Flood Fringe
-  Flood Storage
-  Floodway

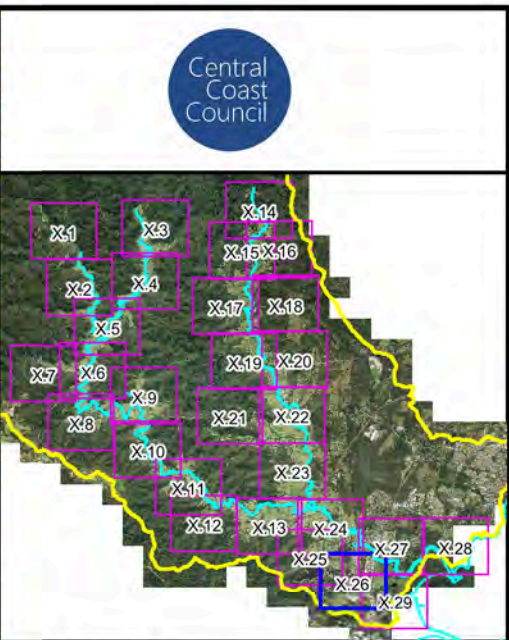
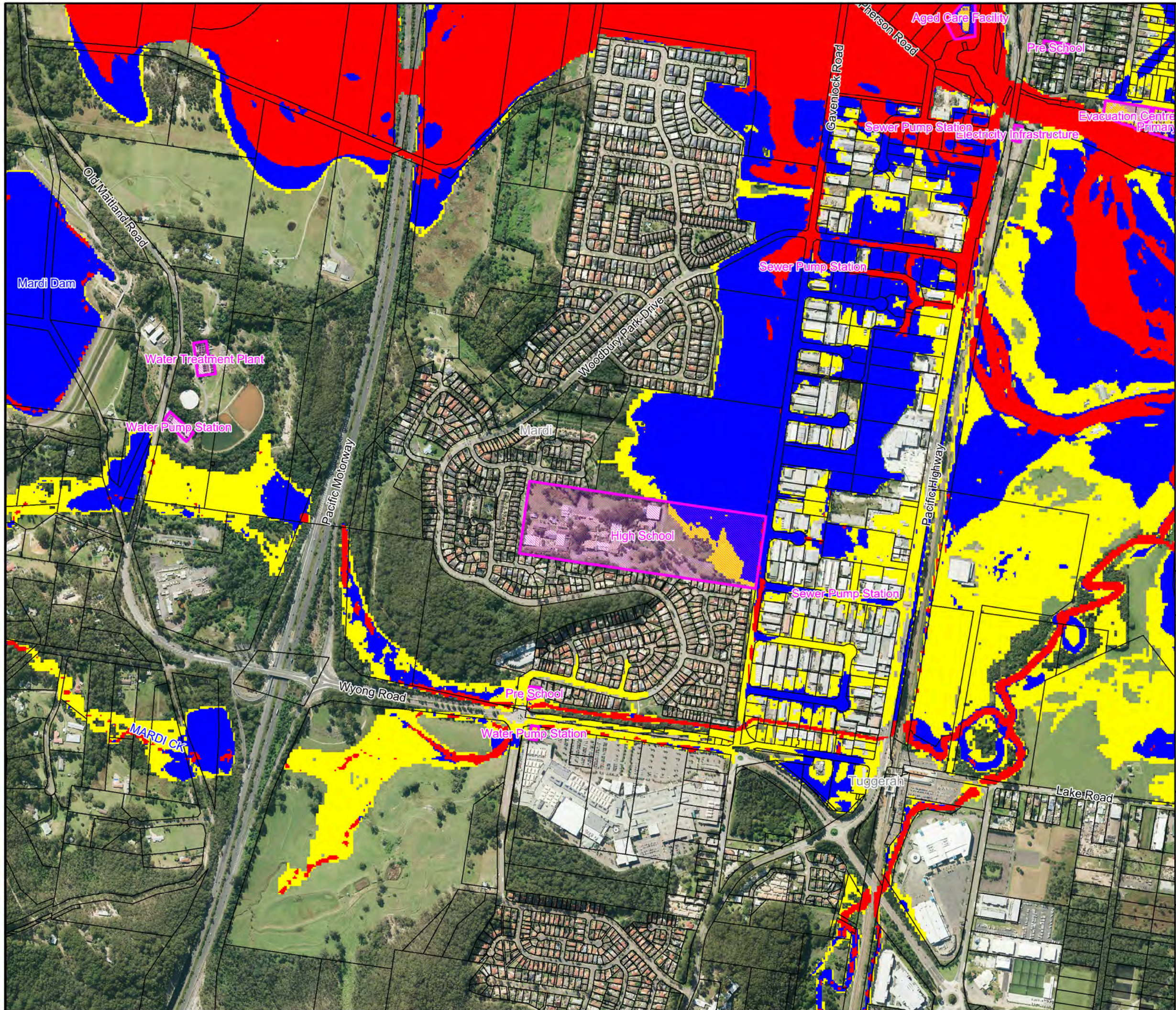
Notes:
Aerial photograph dated 2014



**Figure A9.25:
1%AEP
Hydraulic Categories**

Prepared By:
 Catchment Simulation Solutions
Suite 2.01, 210 George St
Sydney, NSW 2000

File Name: Figure A9.25 1% AEP Hydraulic Categories.wor



LEGEND

- Critical Facility
- Hydraulic Categories**
- Flood Fringe
- Flood Storage
- Floodway

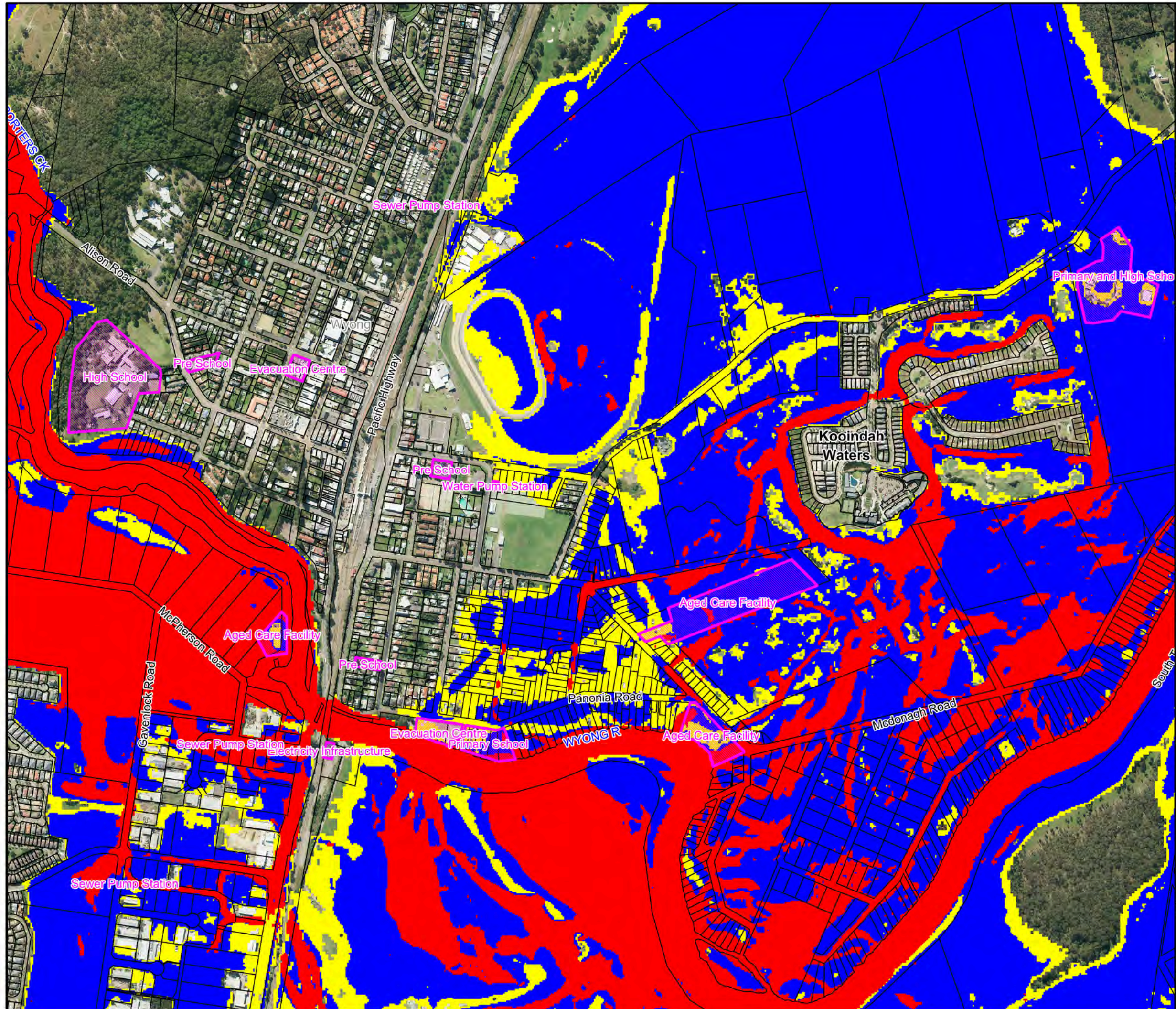
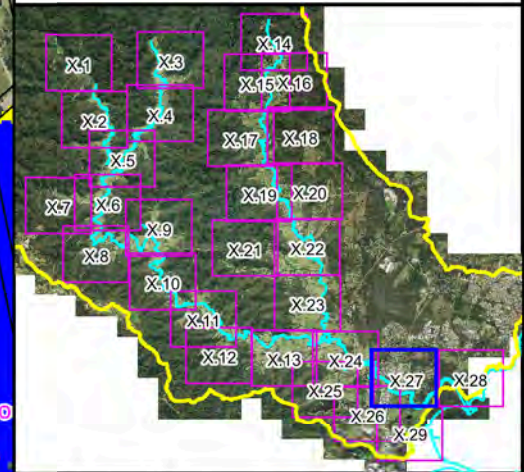
Notes:
Aerial photograph dated 2014

Scale 1:10,000 (at A3)

**Figure A9.26:
1%AEP
Hydraulic Categories**

Prepared By:
Catchment Simulation Solutions
 Suite 2.01, 210 George St
 Sydney, NSW 2000

File Name: Figure A9.26 1% AEP Hydraulic Categories.wor



LEGEND

- Critical Facility

Hydraulic Categories

- Flood Fringe
- Flood Storage
- Floodway

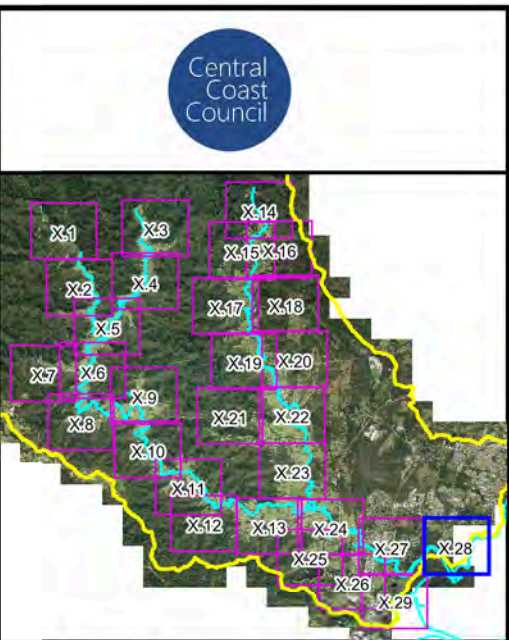
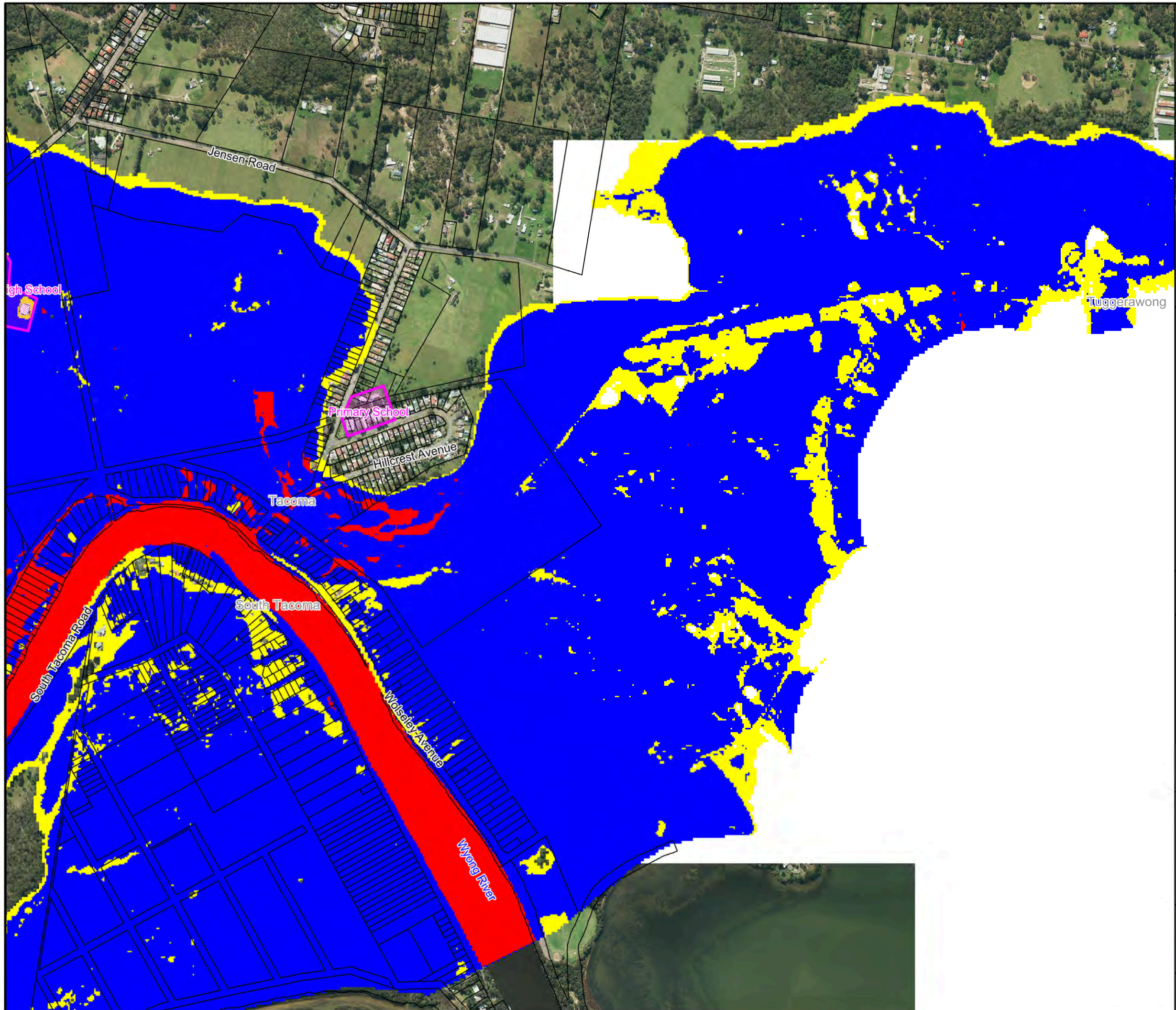
Notes:
Aerial photograph dated 2014

Scale 1:10,000 (at A3)

**Figure A9.27:
1%AEP
Hydraulic Categories**




Prepared By:
 Catchment Simulation Solutions
 Suite 2.01, 210 George St
 Sydney, NSW 2000

File Name: Figure A9.27 1% AEP Hydraulic Categories.wor




Central Coast Council


LEGEND

-  Critical Facility
- Hydraulic Categories**
-  Flood Fringe
-  Flood Storage
-  Floodway

Notes:
Aerial photograph dated 2014




Scale 1:10,000 (at A3)

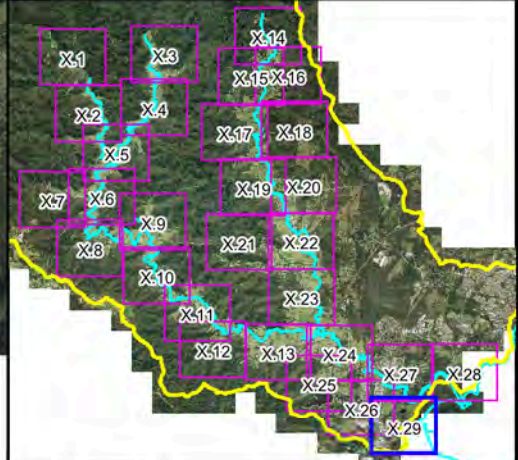
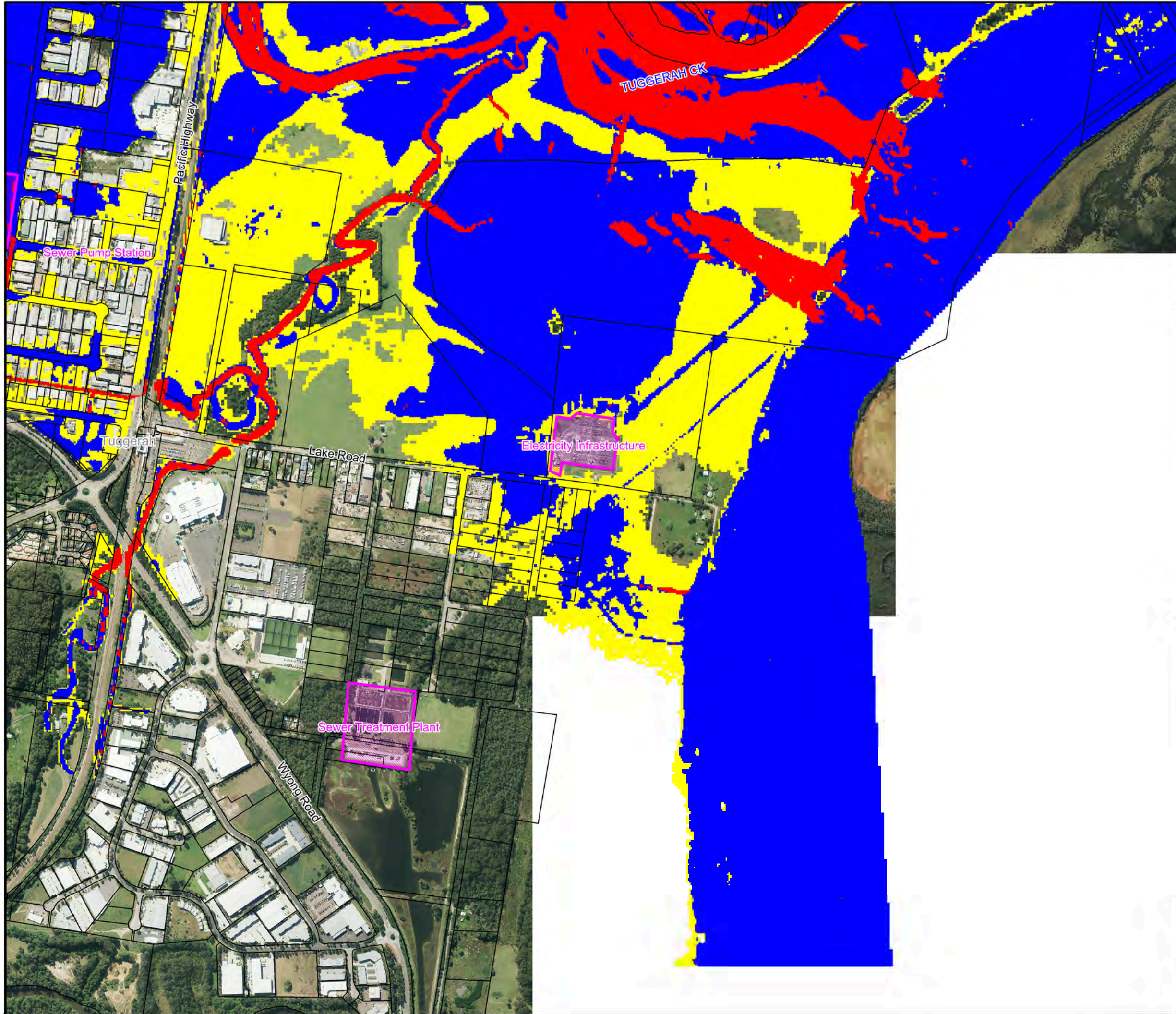


Km

**Figure A9.28:
1% AEP
Hydraulic Categories**

Prepared By:
 **Catchment Simulation Solutions**
 Suite 2.01, 210 George St
 Sydney, NSW 2000

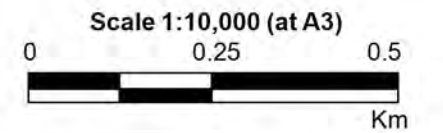
File Name: Figure A9.28 1% AEP Hydraulic Categories.wor



LEGEND

- Critical Facility
- Hydraulic Categories**
 - Flood Fringe
 - Flood Storage
 - Floodway

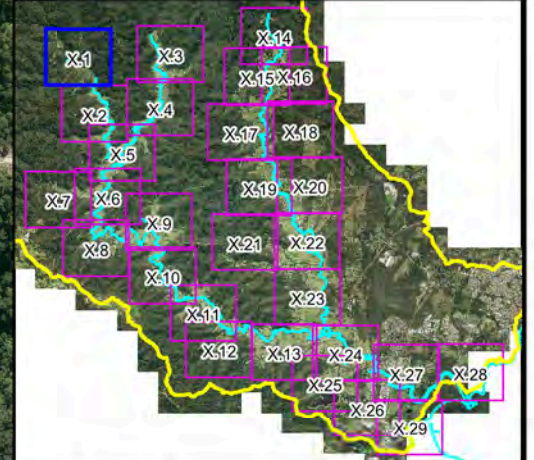
Notes:
Aerial photograph dated 2014



**Figure A9.29:
1%AEP
Hydraulic Categories**

Prepared By:
 Catchment Simulation Solutions
Suite 2.01, 210 George St
Sydney, NSW 2000

File Name: Figure A9.29 1% AEP
Hydraulic Categories.wor



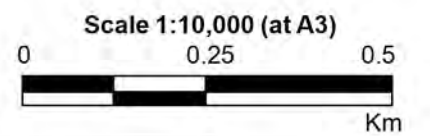
LEGEND

 Critical Facility


Hydraulic Categories

-  Flood Fringe
-  Flood Storage
-  Floodway

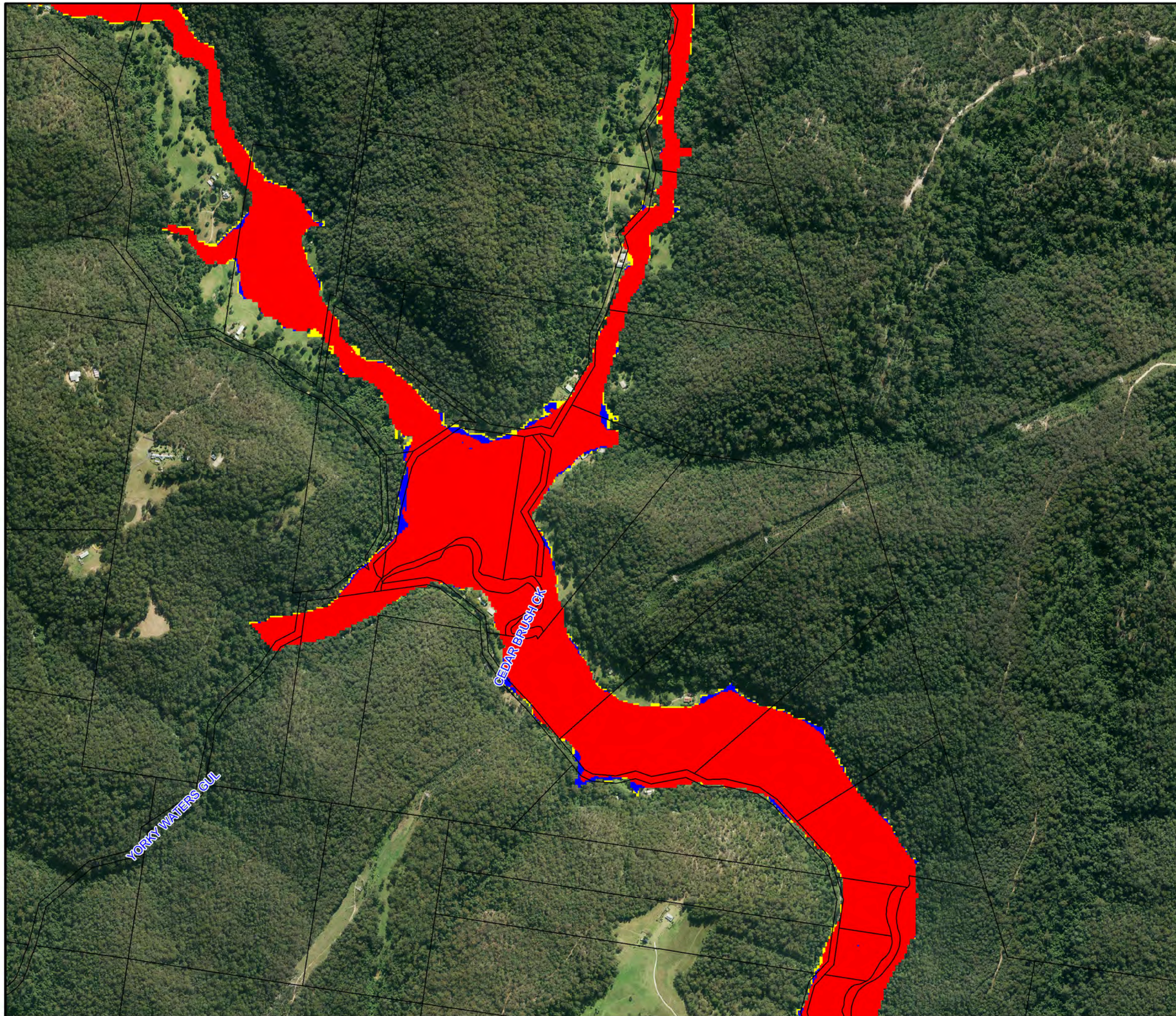
Notes:
Aerial photograph dated 2014

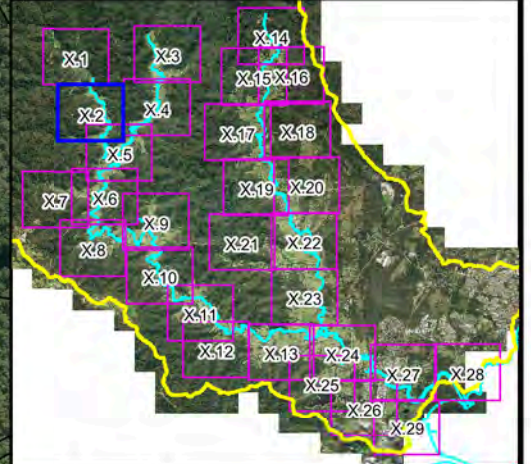


**Figure A10.1:
PMF
Hydraulic Categories**

Prepared By:
 Catchment Simulation Solutions
Suite 2.01, 210 George St
Sydney, NSW 2000

File Name: Figure A10.1 PMF
Hydraulic Categories.wor

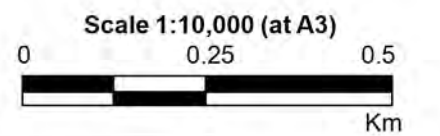




LEGEND

- Critical Facility
- Hydraulic Categories**
 - Flood Fringe
 - Flood Storage
 - Floodway

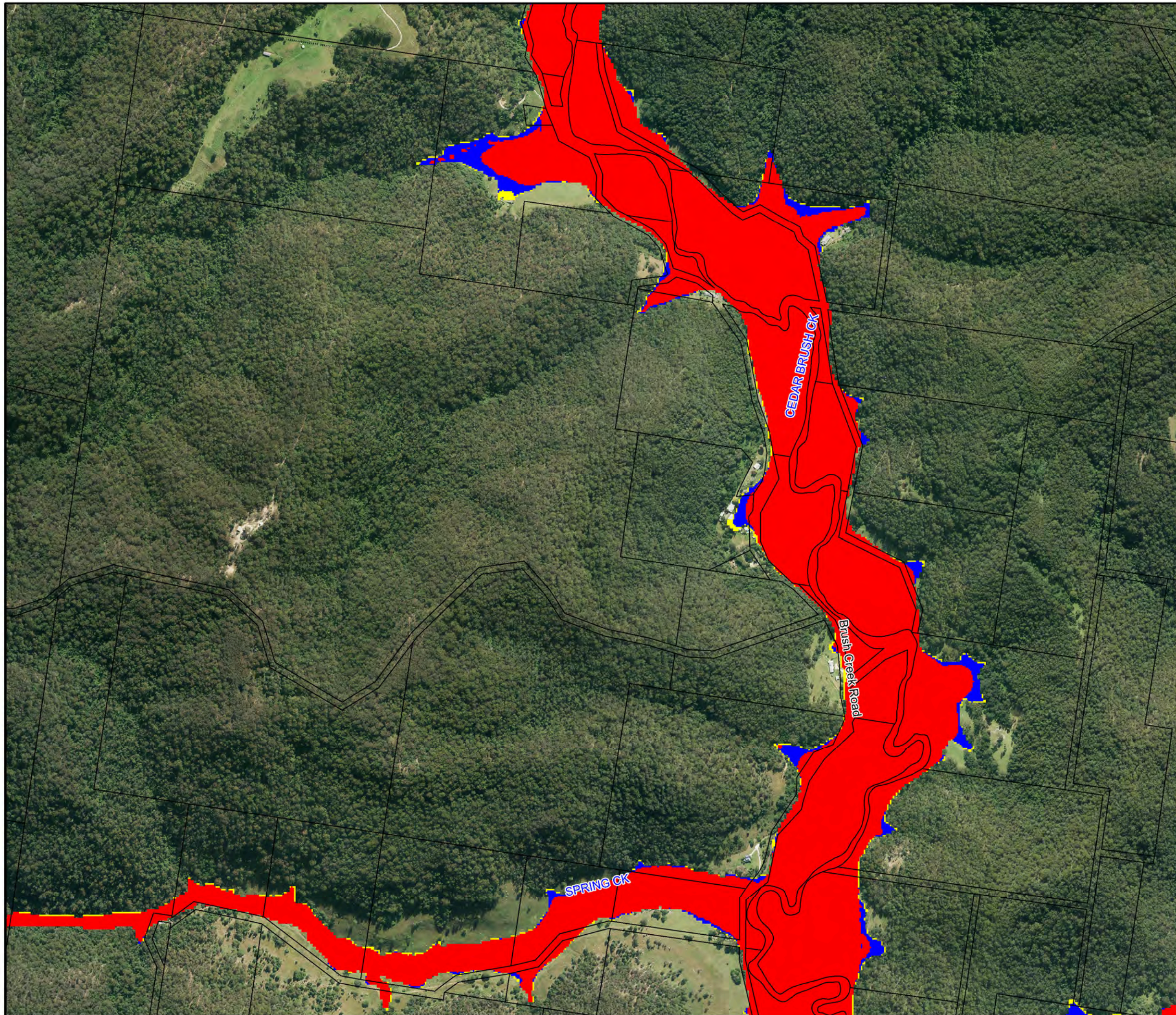
Notes:
Aerial photograph dated 2014

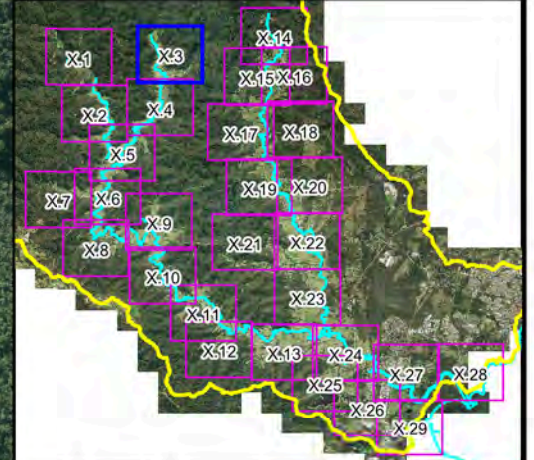


**Figure A10.2:
PMF
Hydraulic Categories**

Prepared By:
 Catchment Simulation Solutions
Suite 2.01, 210 George St
Sydney, NSW 2000

File Name: Figure A10.2 PMF
Hydraulic Categories.wor








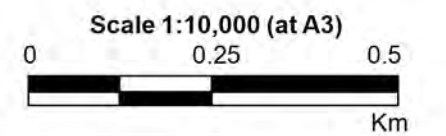
LEGEND

 Critical Facility


Hydraulic Categories

-  Flood Fringe
-  Flood Storage
-  Floodway

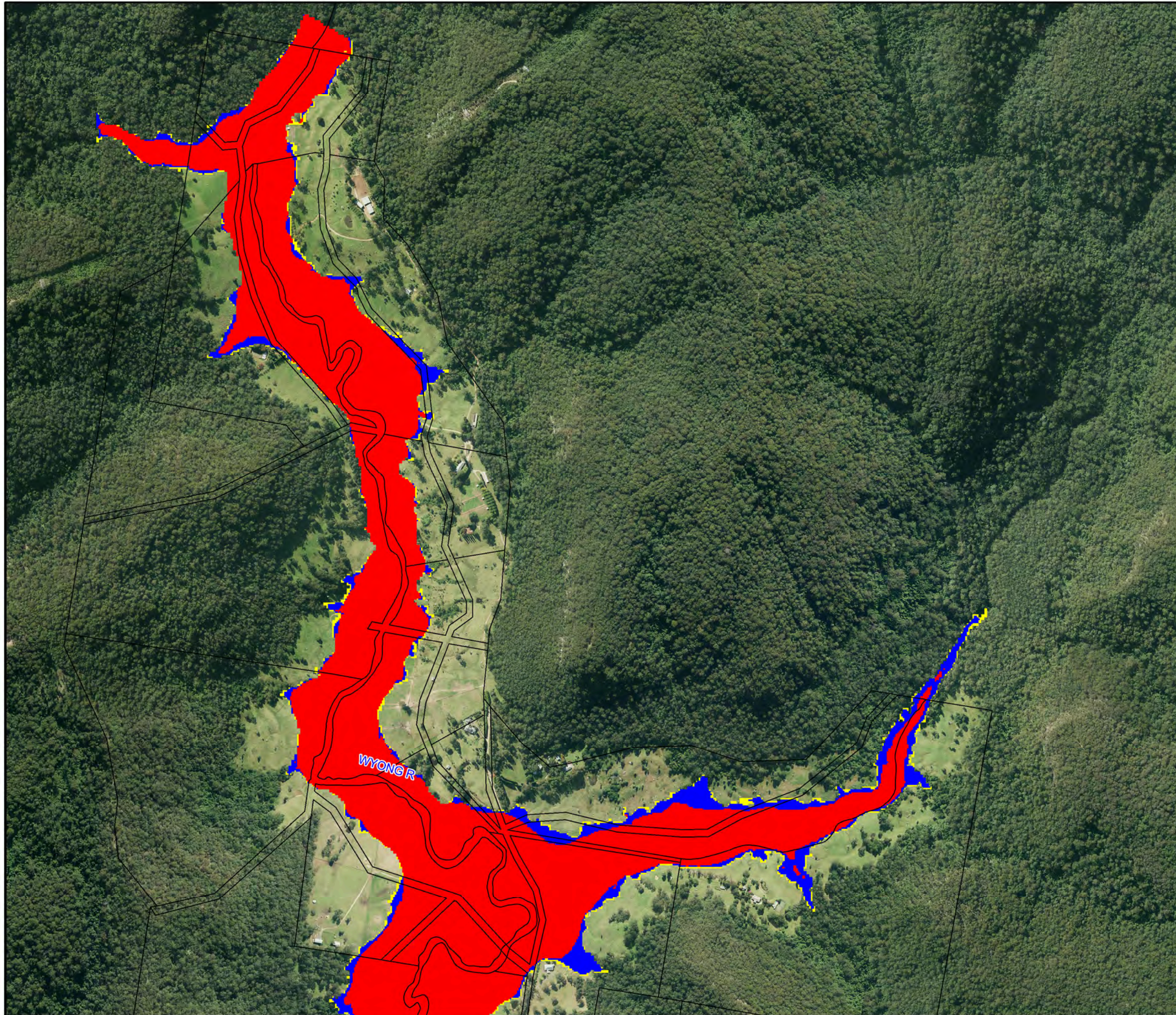
Notes:
Aerial photograph dated 2014

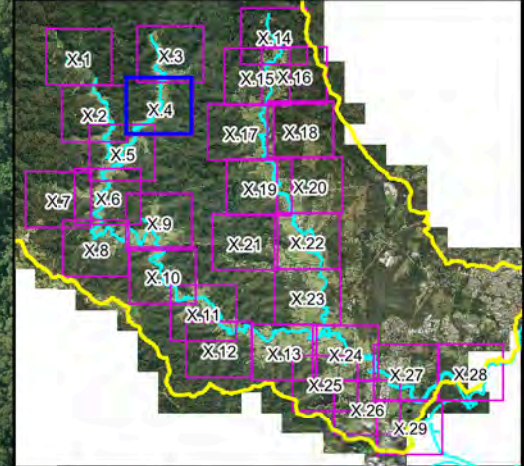


**Figure A10.3:
PMF
Hydraulic Categories**

Prepared By:
 Catchment Simulation Solutions
Suite 2.01, 210 George St
Sydney, NSW 2000

File Name: Figure A10.3 PMF
Hydraulic Categories.wor

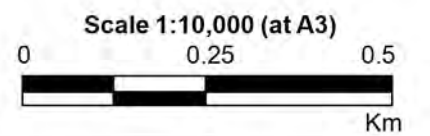





LEGEND

-  Critical Facility
- Hydraulic Categories**
-  Flood Fringe
-  Flood Storage
-  Floodway

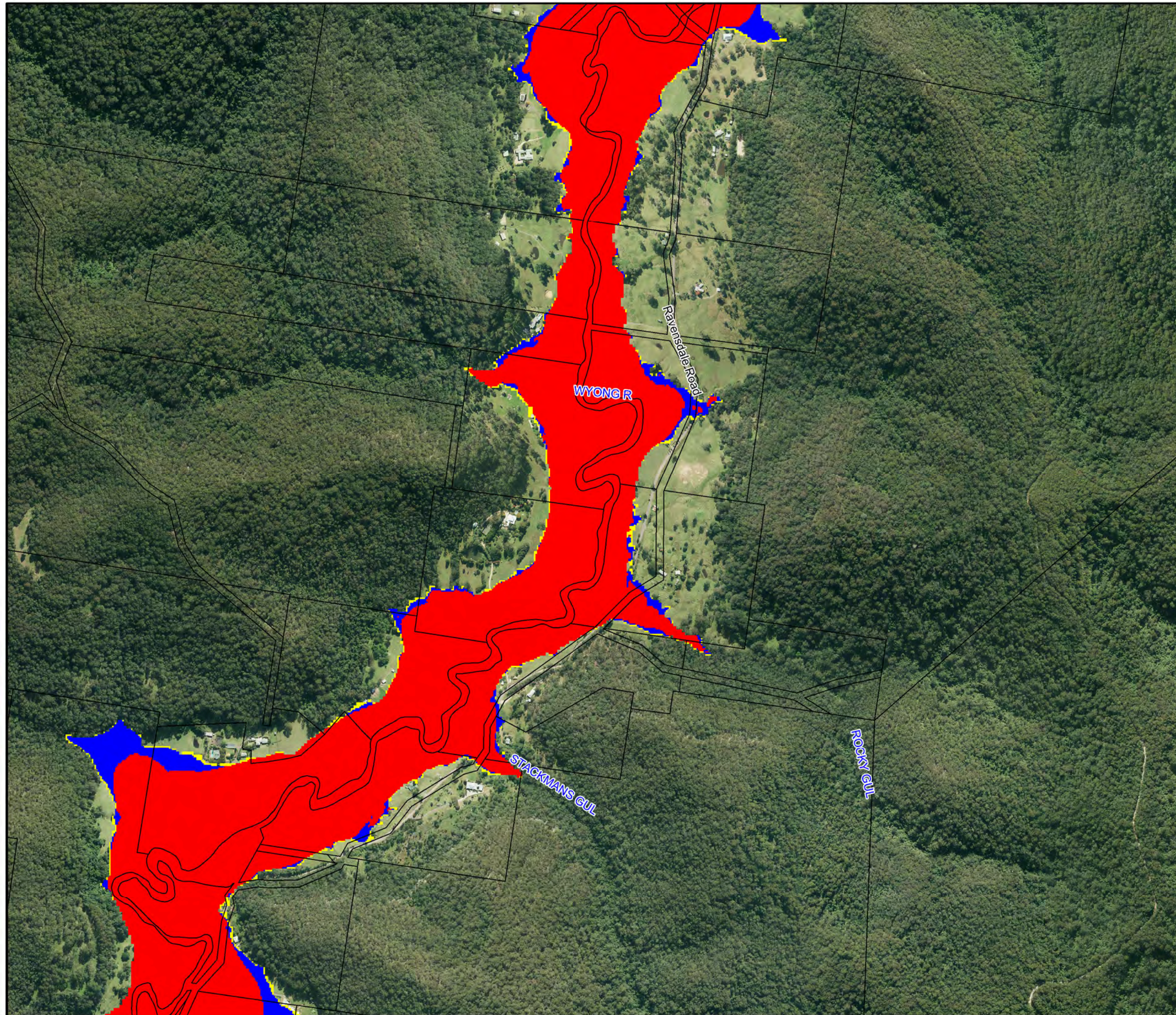
Notes:
Aerial photograph dated 2014

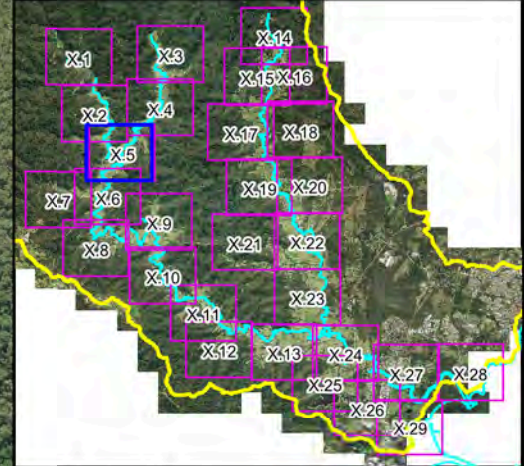


**Figure A10.4:
PMF
Hydraulic Categories**

Prepared By:
 **Catchment Simulation Solutions**
Suite 2.01, 210 George St
Sydney, NSW 2000

File Name: Figure A10.4 PMF
Hydraulic Categories.wor

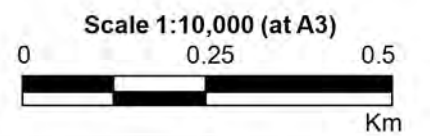





LEGEND

-  Critical Facility
- Hydraulic Categories**
 -  Flood Fringe
 -  Flood Storage
 -  Floodway

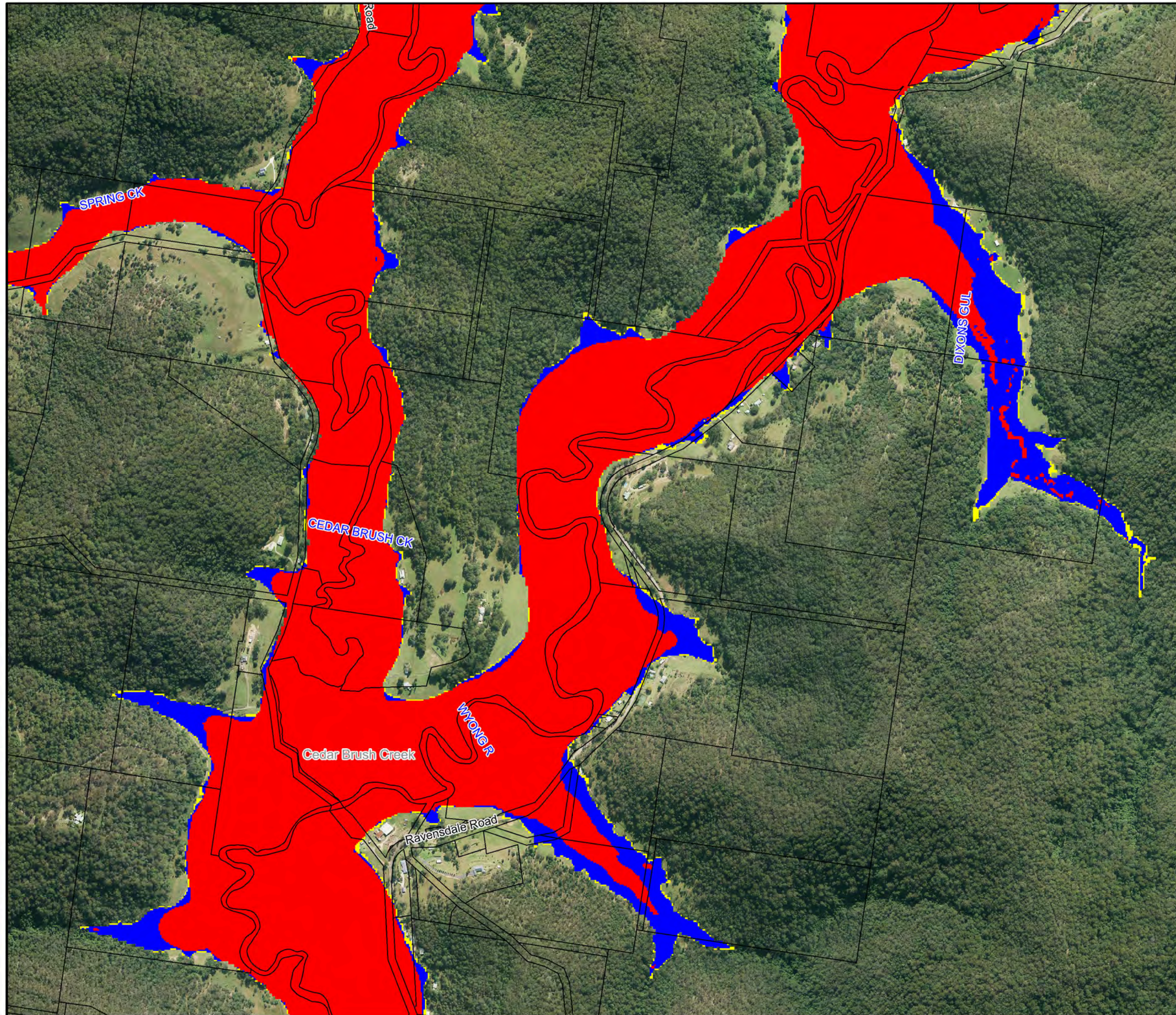
Notes:
Aerial photograph dated 2014

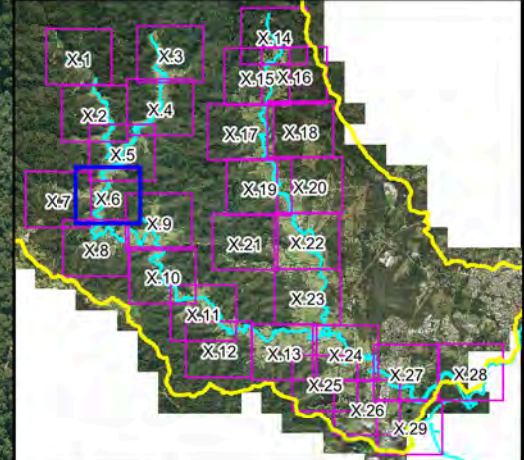


**Figure A10.5:
PMF
Hydraulic Categories**

Prepared By:
 **Catchment Simulation Solutions**
Suite 2.01, 210 George St
Sydney, NSW 2000

File Name: Figure A10.5 PMF
Hydraulic Categories.wor

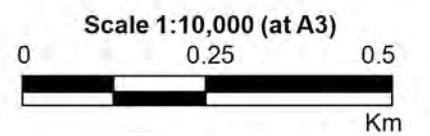




LEGEND

- Critical Facility
- Hydraulic Categories**
 - Flood Fringe
 - Flood Storage
 - Floodway

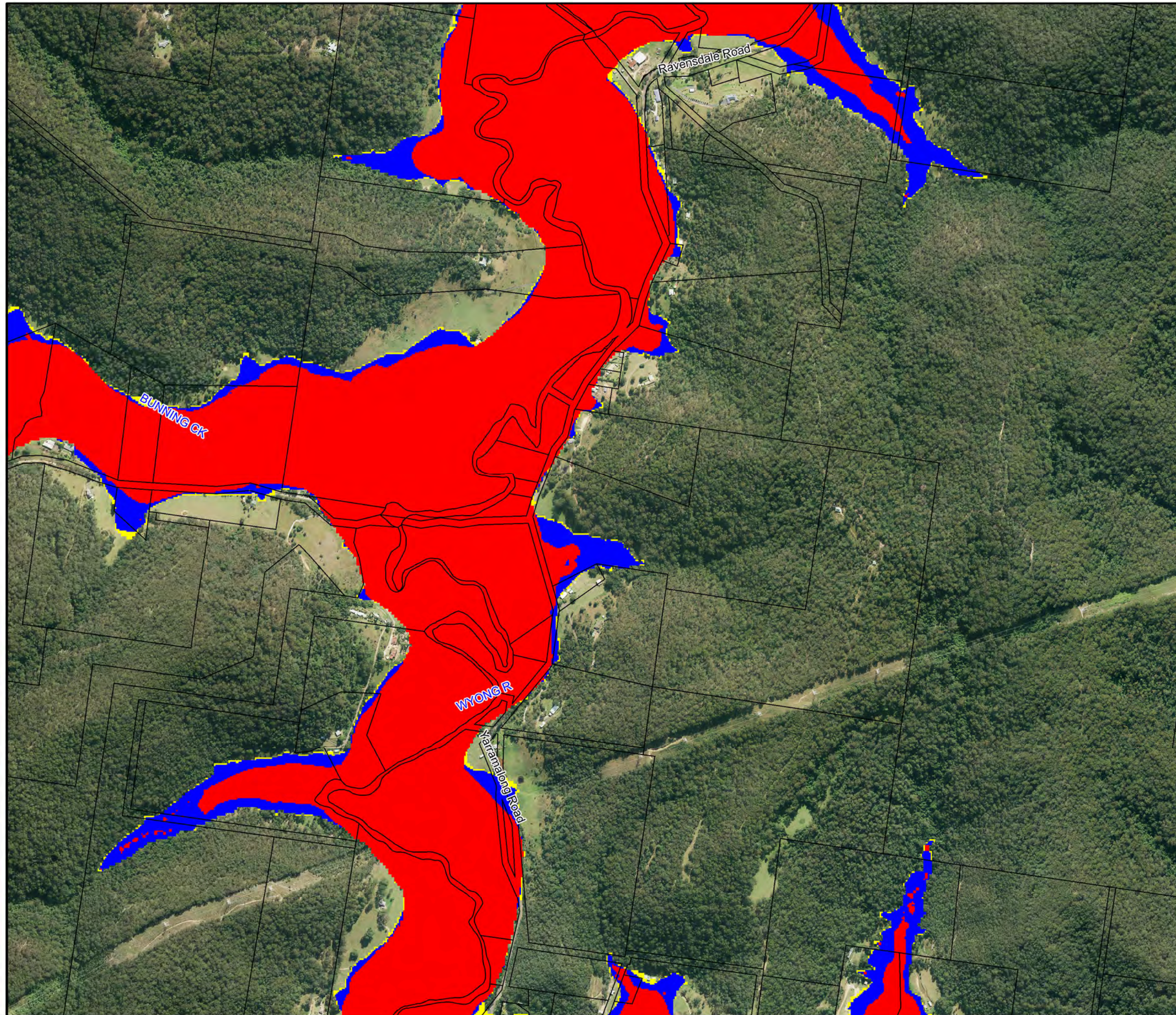
Notes:
Aerial photograph dated 2014

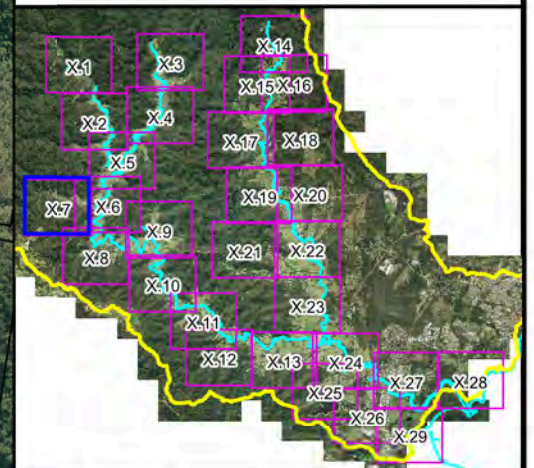


**Figure A10.6:
PMF
Hydraulic Categories**

Prepared By:
 Catchment Simulation Solutions
Suite 2.01, 210 George St
Sydney, NSW 2000

File Name: Figure A10.6 PMF
Hydraulic Categories.wor

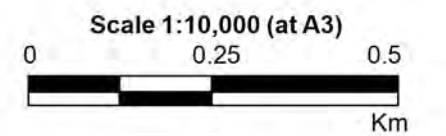




LEGEND

- Critical Facility
- Hydraulic Categories**
 - Flood Fringe
 - Flood Storage
 - Floodway

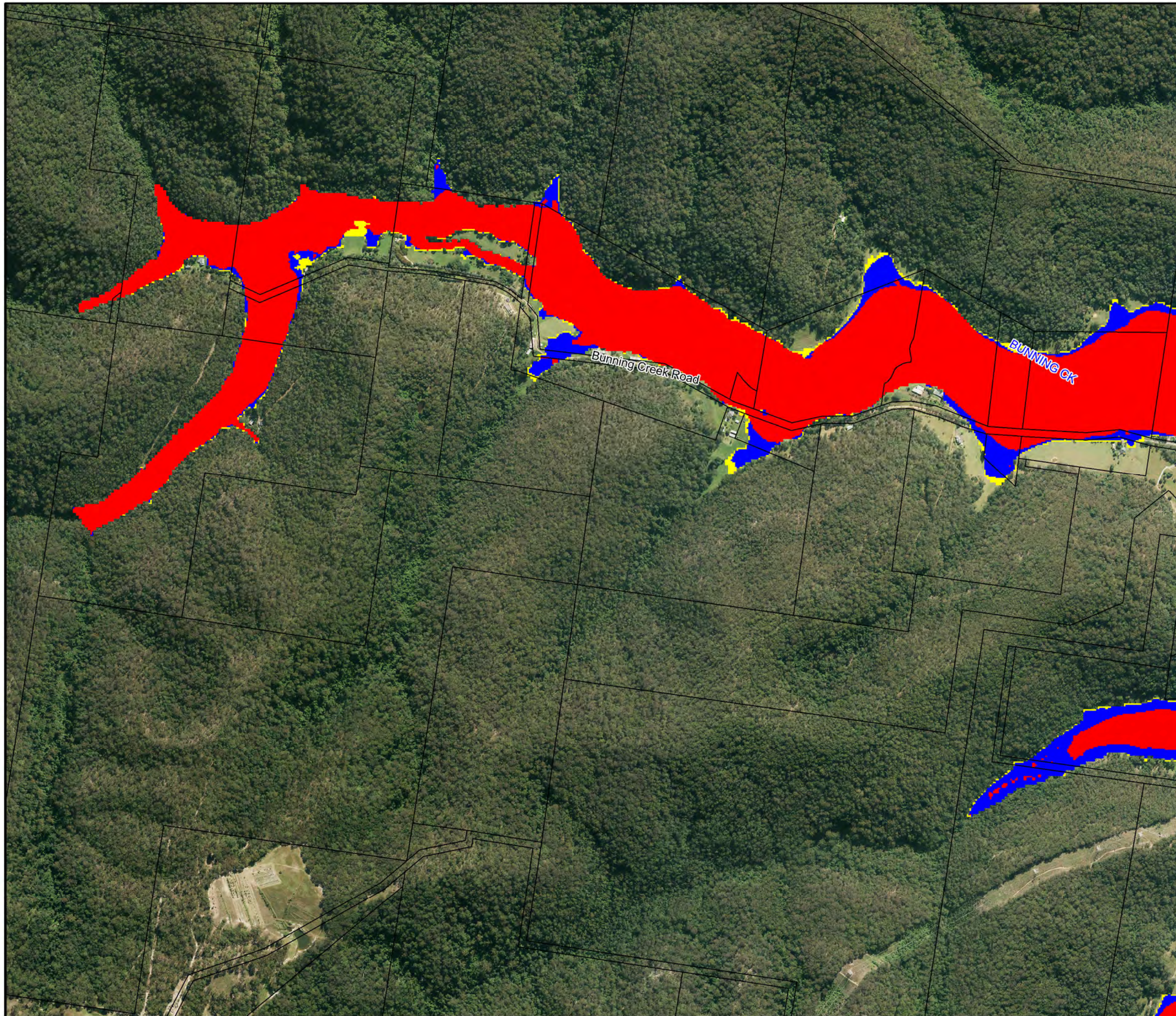
Notes:
Aerial photograph dated 2014

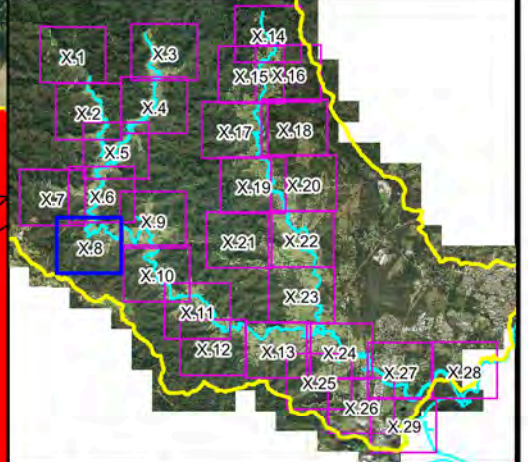
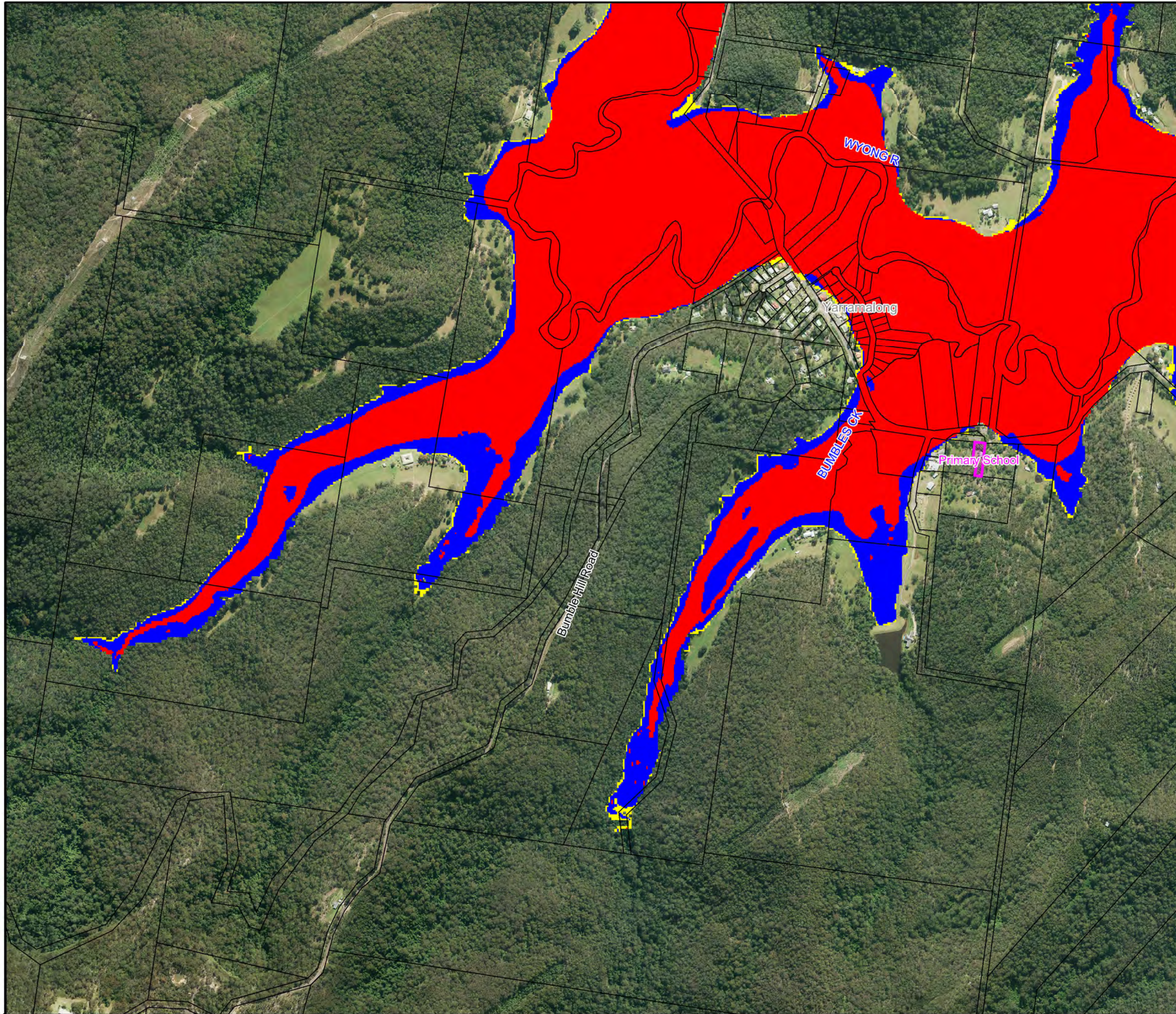


**Figure A10.7:
PMF
Hydraulic Categories**

Prepared By:
 Catchment Simulation Solutions
Suite 2.01, 210 George St
Sydney, NSW 2000

File Name: Figure A10.7 PMF
Hydraulic Categories.wor





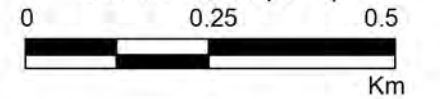
LEGEND

-  Critical Facility
- Hydraulic Categories**
-  Flood Fringe
-  Flood Storage
-  Floodway

Notes:
Aerial photograph dated 2014




Scale 1:10,000 (at A3)

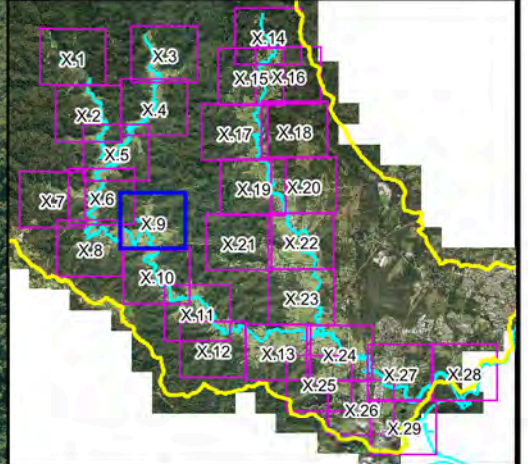
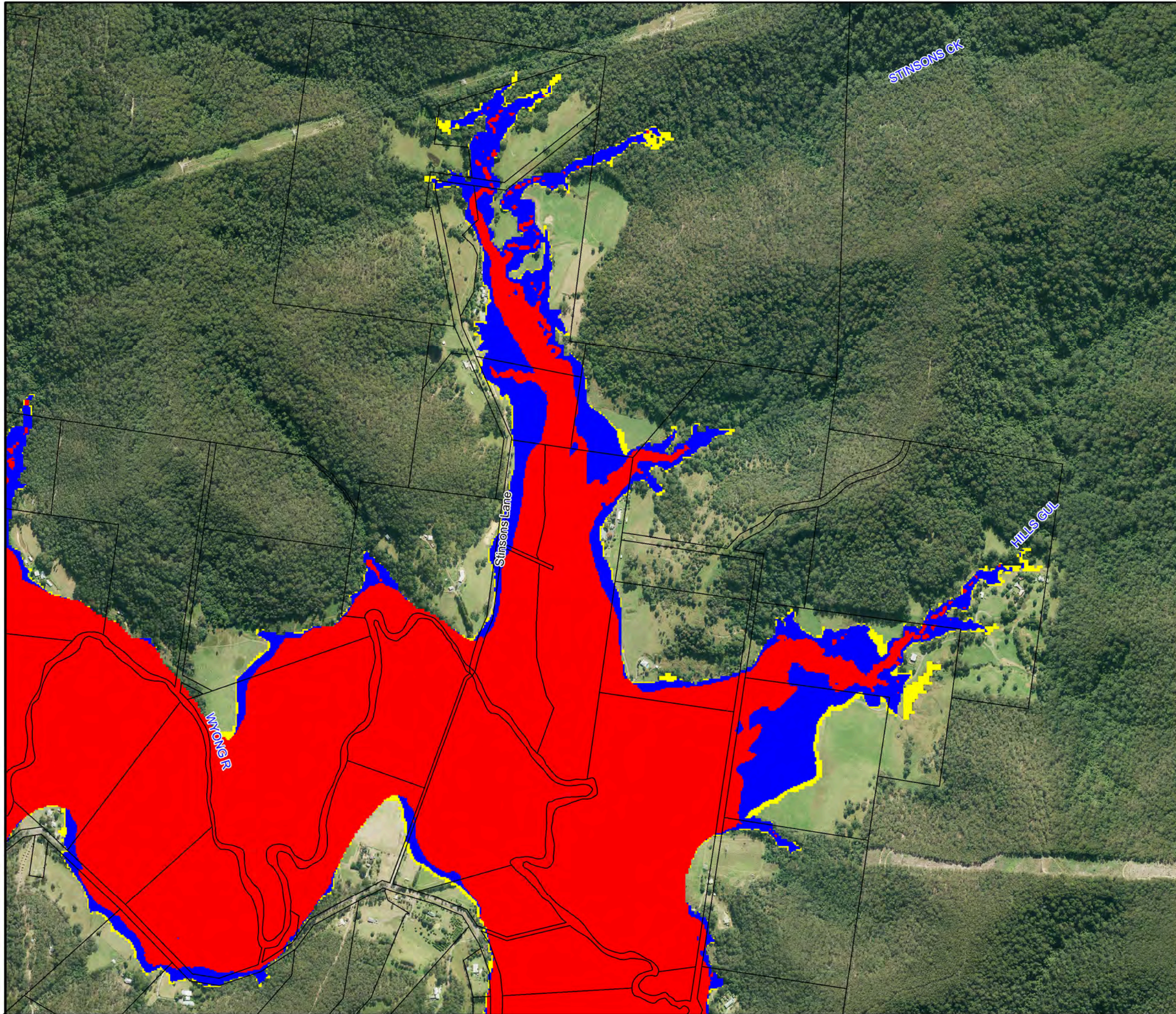


**Figure A10.8:
PMF
Hydraulic Categories**

Prepared By:

 **Catchment Simulation Solutions**
Suite 2.01, 210 George St
Sydney, NSW 2000

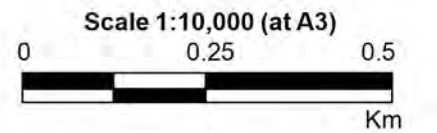
File Name: Figure A10.8 PMF
Hydraulic Categories.wor




LEGEND

-  Critical Facility
- Hydraulic Categories**
-  Flood Fringe
-  Flood Storage
-  Floodway

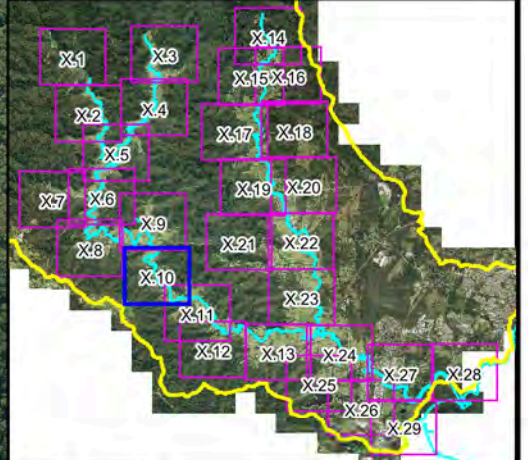
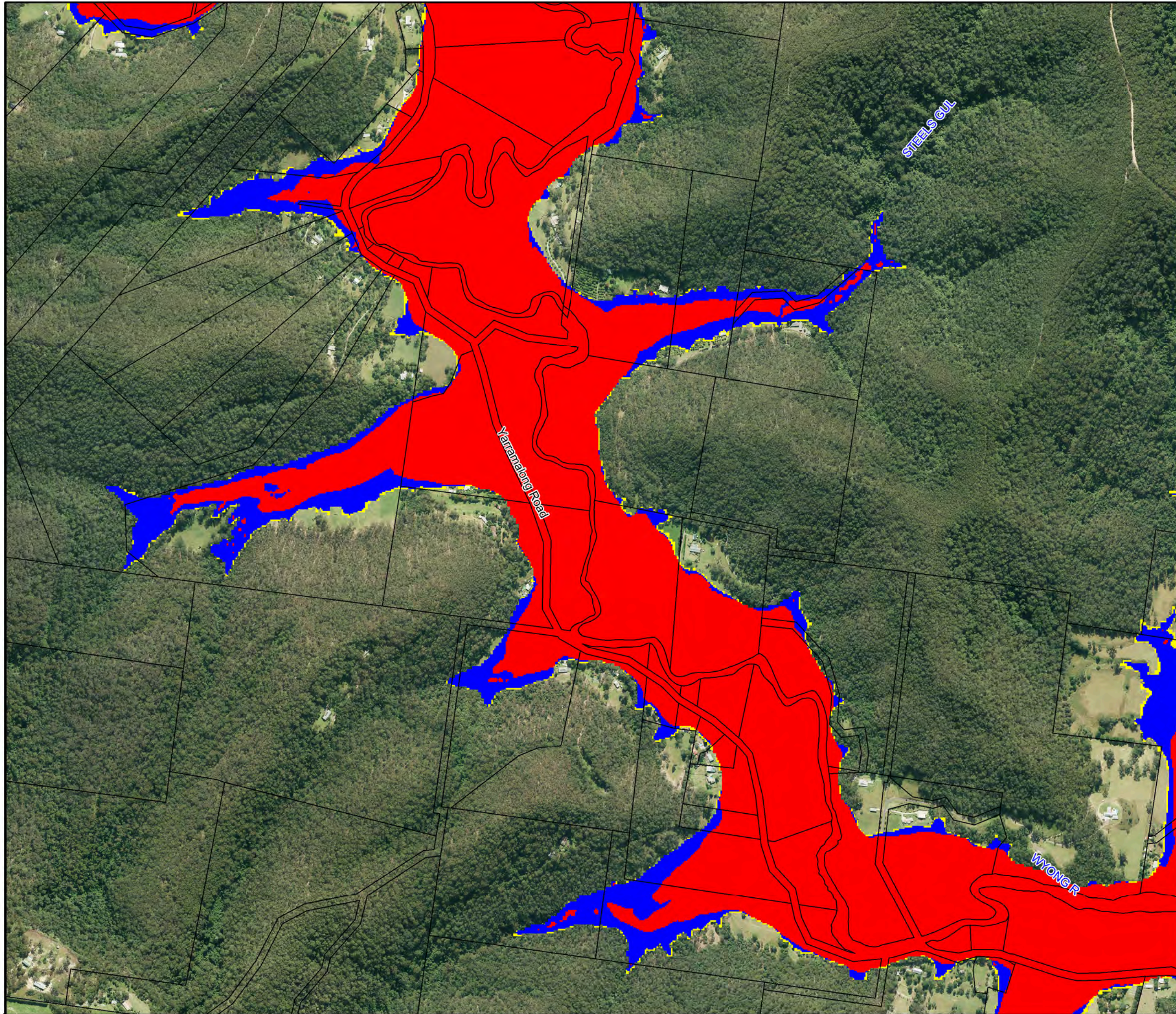
Notes:
Aerial photograph dated 2014



**Figure A10.9:
PMF
Hydraulic Categories**

Prepared By:
 Catchment Simulation Solutions
 Suite 2.01, 210 George St
 Sydney, NSW 2000

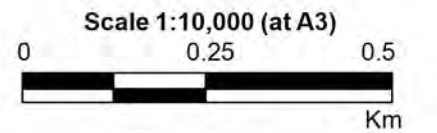
File Name: Figure A10.9 PMF
Hydraulic Categories.wor




LEGEND

-  Critical Facility
- Hydraulic Categories
 -  Flood Fringe
 -  Flood Storage
 -  Floodway

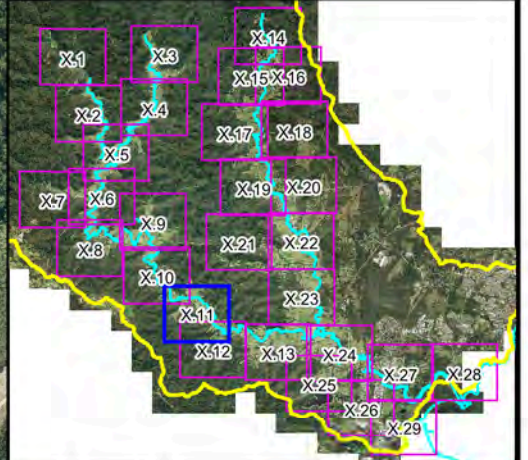
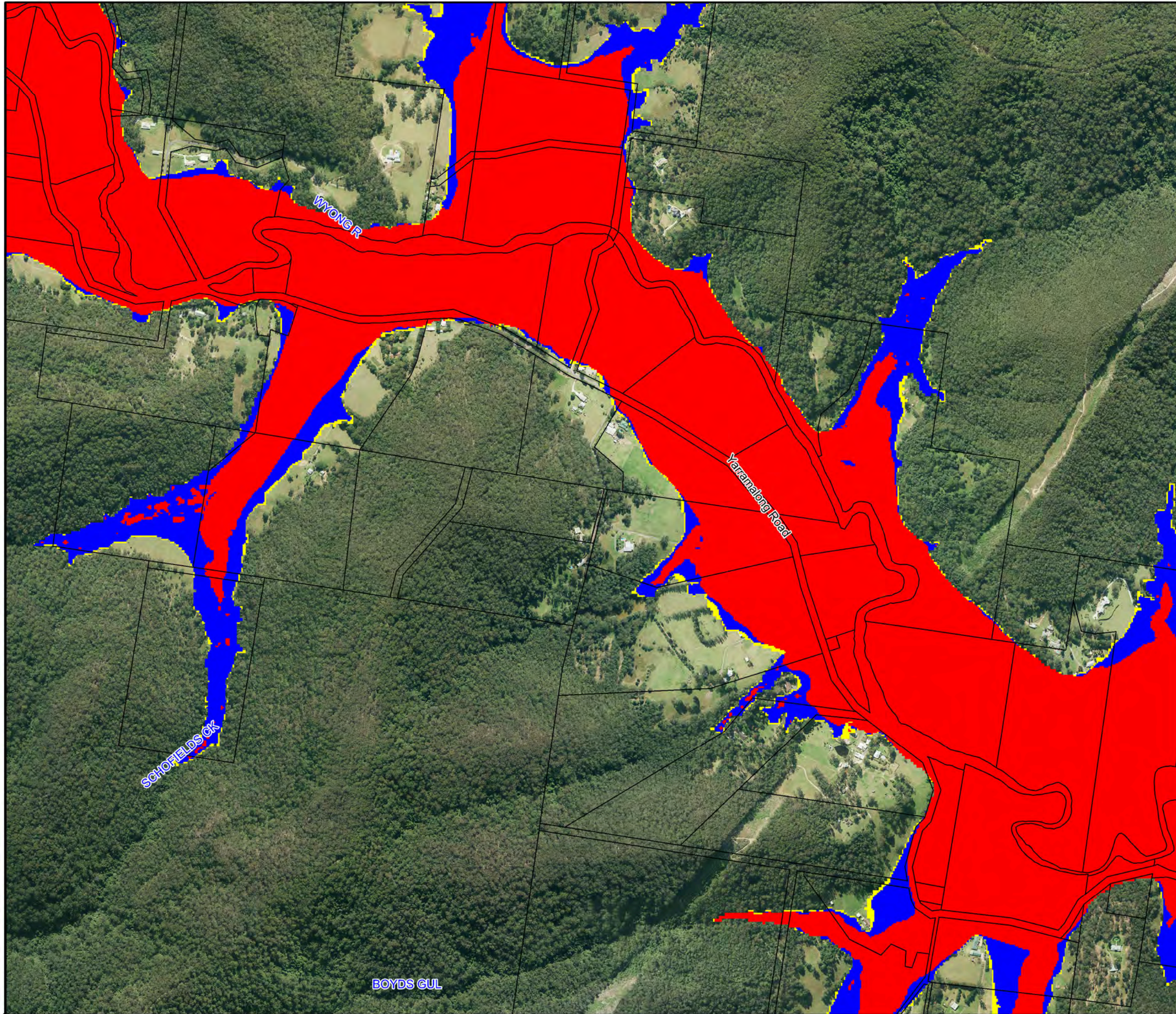
Notes:
Aerial photograph dated 2014



**Figure A10.10:
PMF
Hydraulic Categories**

Prepared By:
 Catchment Simulation Solutions
 Suite 2.01, 210 George St
 Sydney, NSW 2000

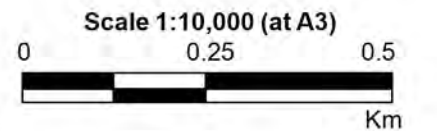
File Name: Figure A10.10 PMF
Hydraulic Categories.wor




LEGEND

-  Critical Facility
- Hydraulic Categories
 -  Flood Fringe
 -  Flood Storage
 -  Floodway

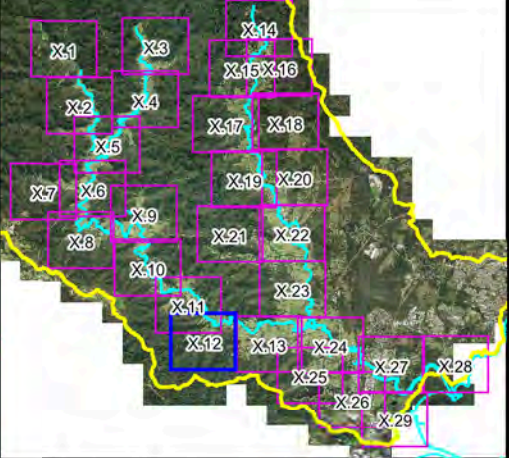
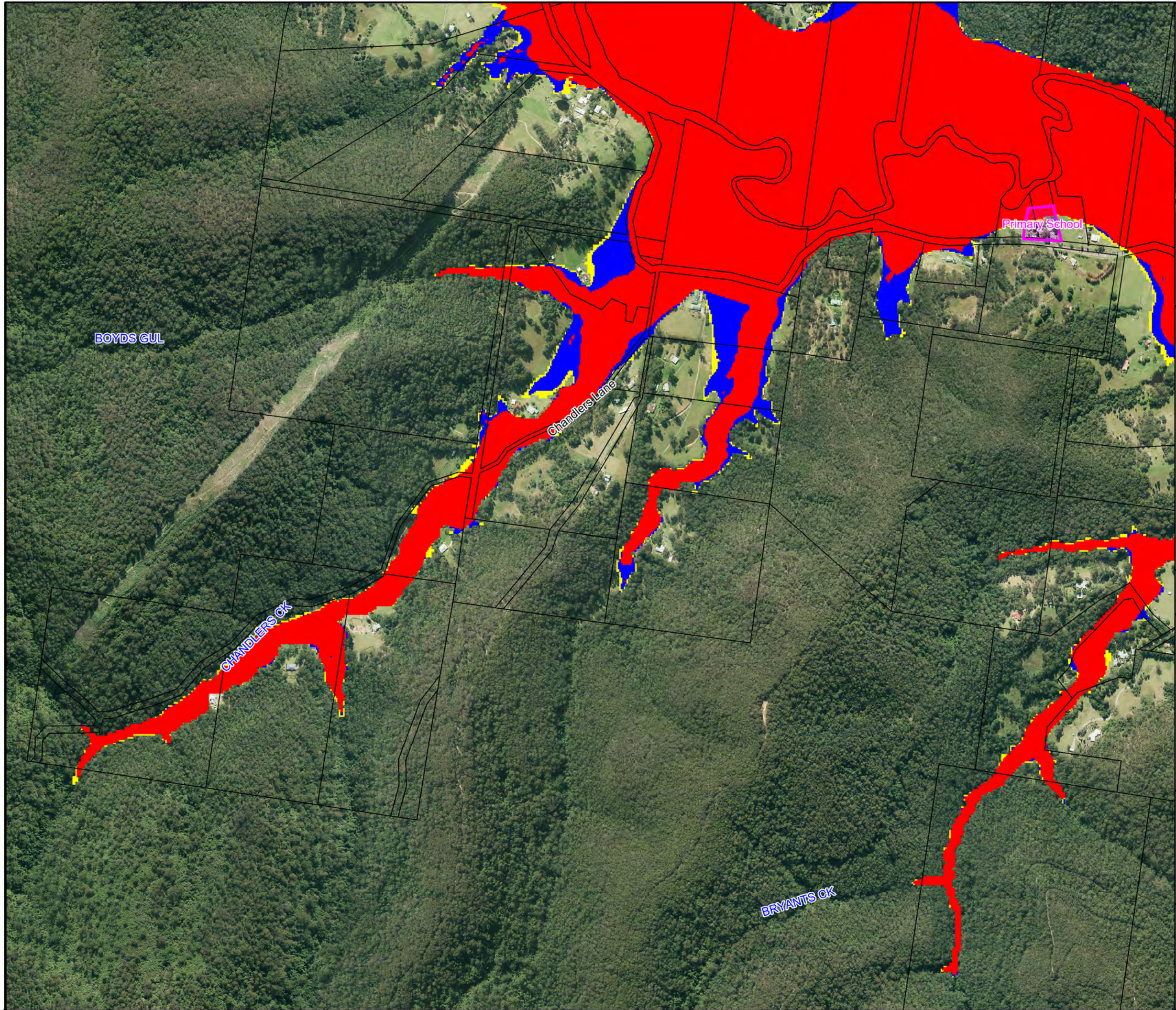
Notes:
Aerial photograph dated 2014



**Figure A10.11:
PMF
Hydraulic Categories**

Prepared By:
 Catchment Simulation Solutions
 Suite 2.01, 210 George St
 Sydney, NSW 2000

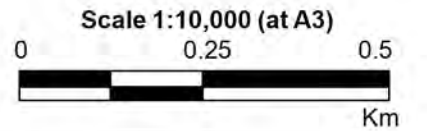
File Name: Figure A10.11 PMF
Hydraulic Categories.wor




LEGEND

-  Critical Facility
- Hydraulic Categories**
-  Flood Fringe
-  Flood Storage
-  Floodway

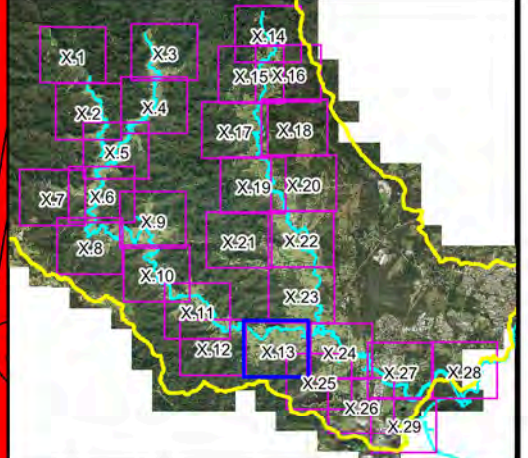
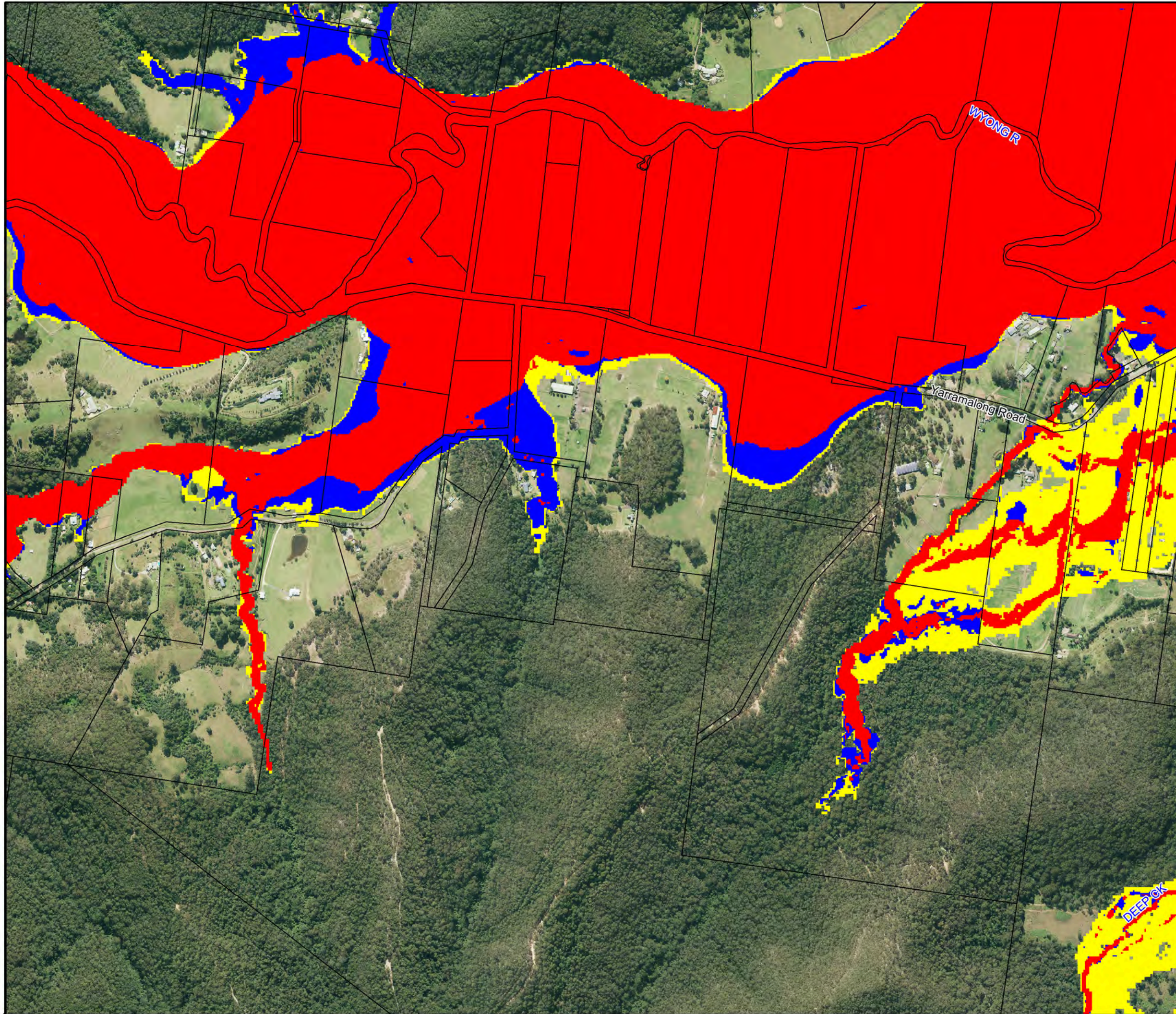
Notes:
Aerial photograph dated 2014





**Figure A10.12:
PMF
Hydraulic Categories**

Prepared By:
 Catchment Simulation Solutions
 Suite 2.01, 210 George St
 Sydney, NSW 2000

File Name: Figure A10.12 PMF
Hydraulic Categories.wor



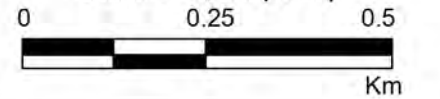
LEGEND

-  Critical Facility
- Hydraulic Categories**
-  Flood Fringe
-  Flood Storage
-  Floodway


Notes:
Aerial photograph dated 2014



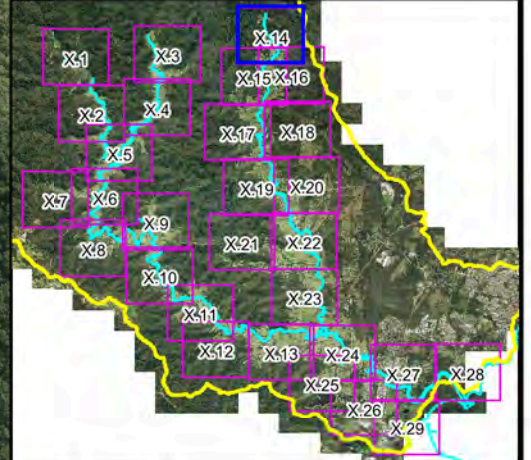
Scale 1:10,000 (at A3)




**Figure A10.13:
PMF
Hydraulic Categories**

Prepared By:
 Catchment Simulation Solutions
Suite 2.01, 210 George St
Sydney, NSW 2000

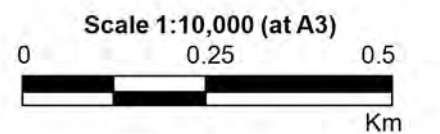
File Name: Figure A10.13 PMF
Hydraulic Categories.wor




LEGEND

-  Critical Facility
- Hydraulic Categories
 -  Flood Fringe
 -  Flood Storage
 -  Floodway

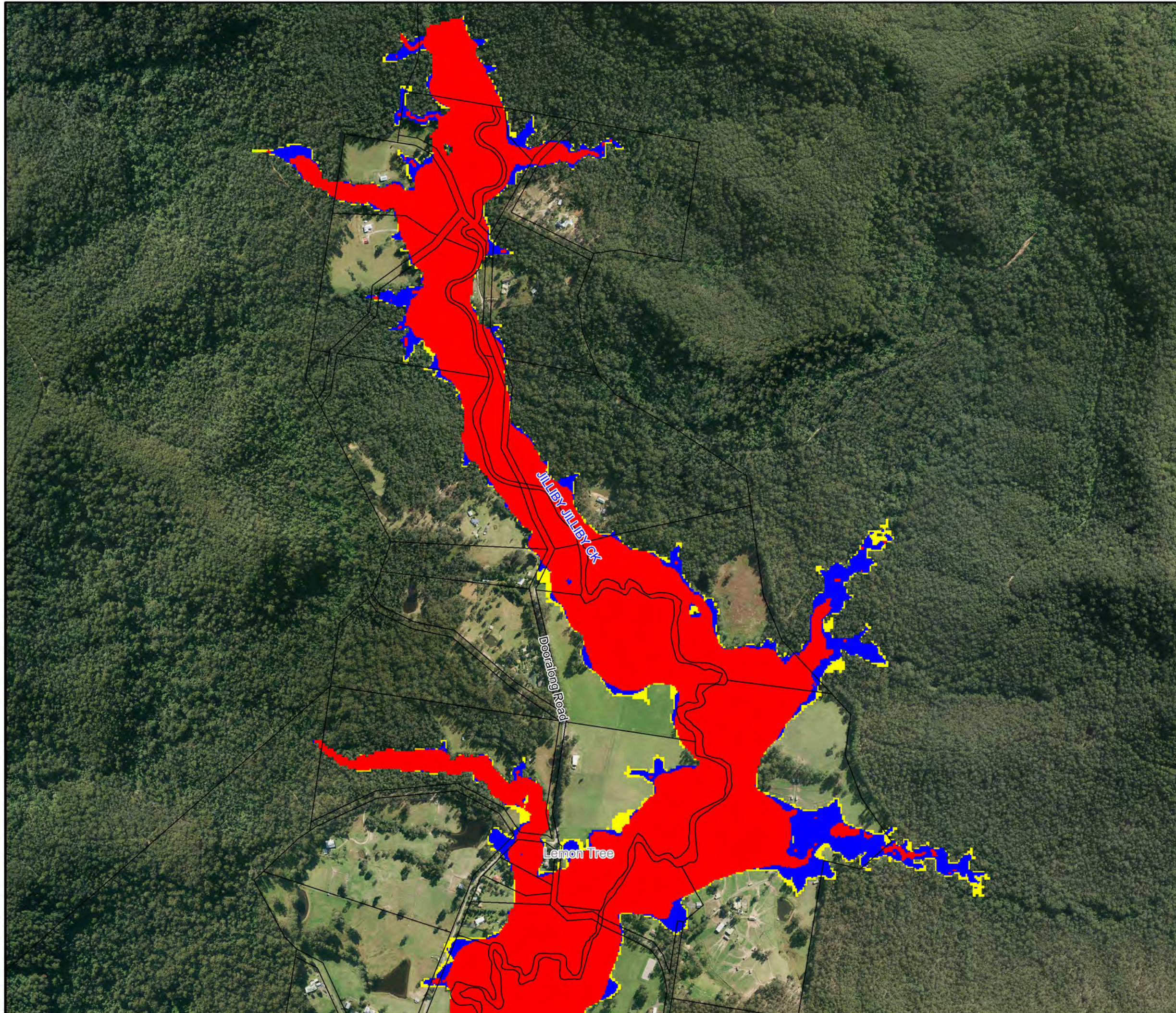
Notes:
Aerial photograph dated 2014

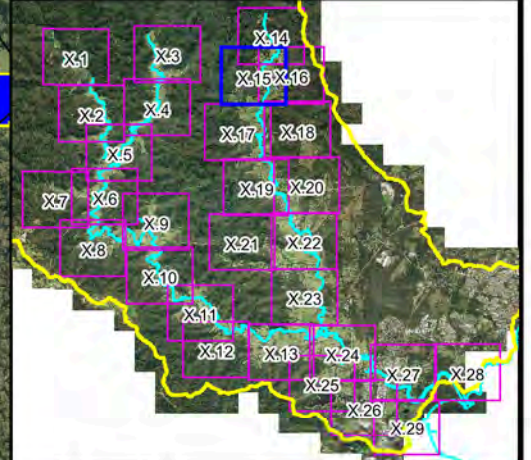


**Figure A10.14:
PMF
Hydraulic Categories**

Prepared By:
 **Catchment Simulation Solutions**
Suite 2.01, 210 George St
Sydney, NSW 2000

File Name: Figure A10.14 PMF
Hydraulic Categories.wor

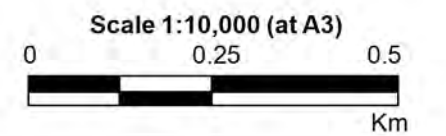





LEGEND

-  Critical Facility
- Hydraulic Categories
 -  Flood Fringe
 -  Flood Storage
 -  Floodway

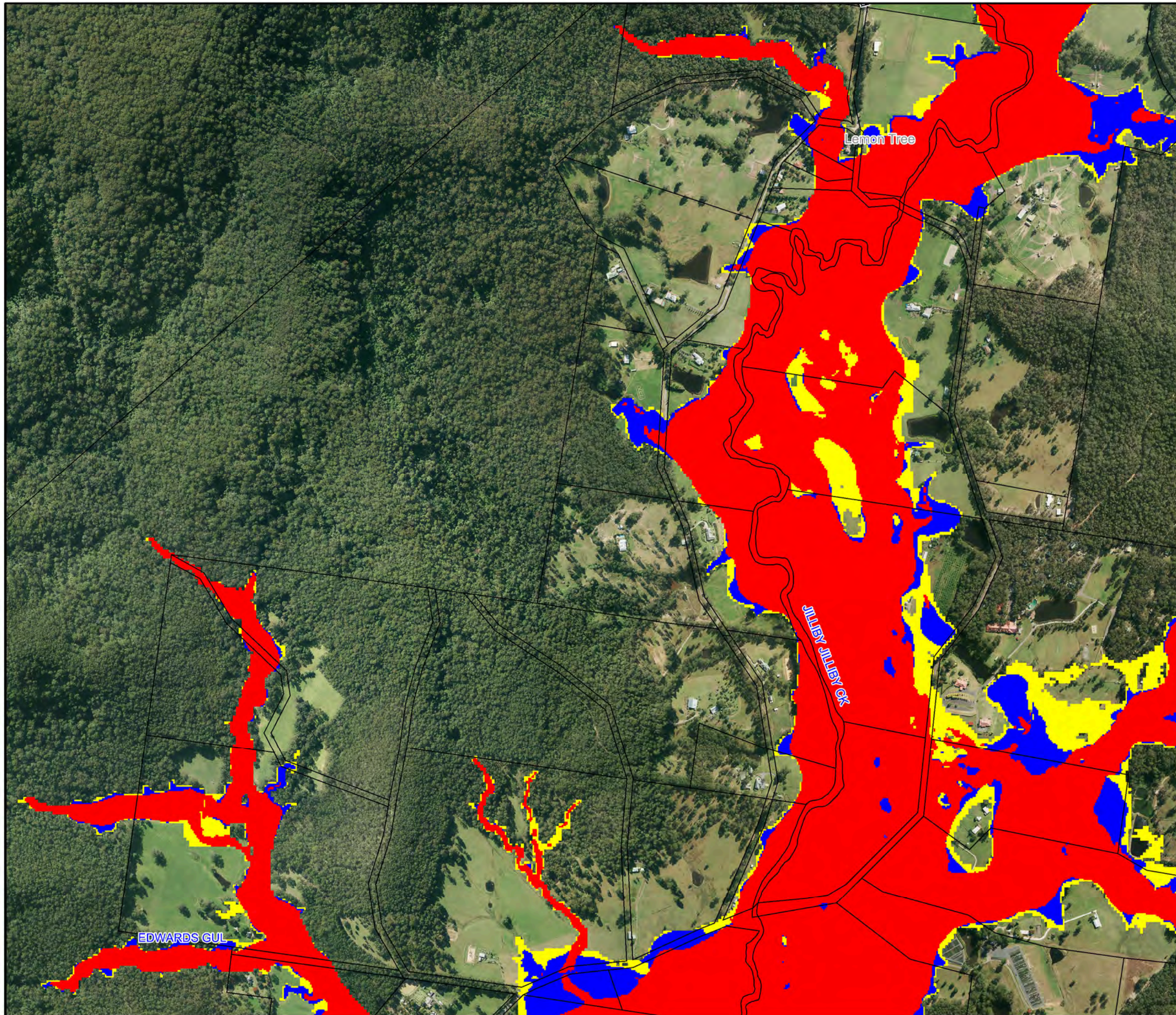
Notes:
Aerial photograph dated 2014

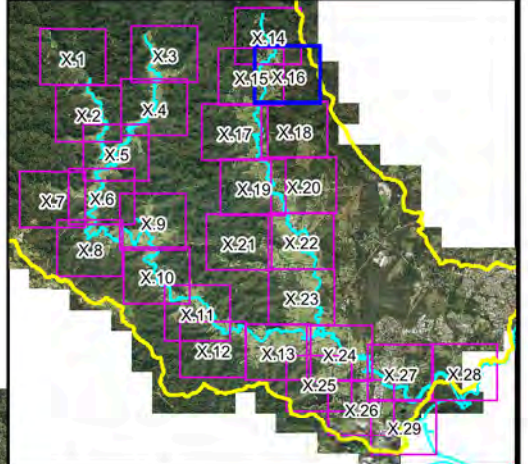
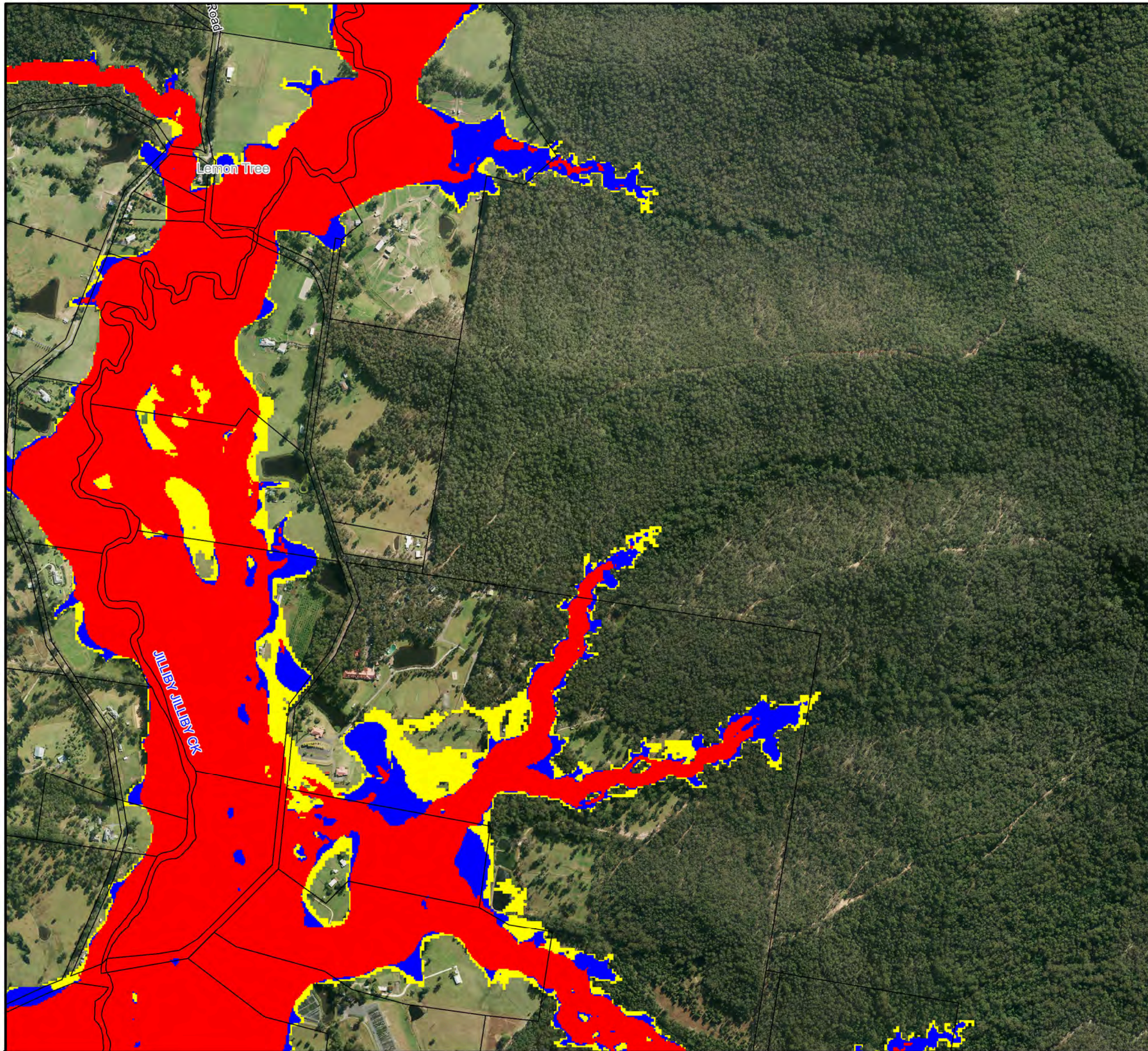


**Figure A10.15:
PMF
Hydraulic Categories**





Prepared By:
 Catchment Simulation Solutions
Suite 2.01, 210 George St
Sydney, NSW 2000

File Name: Figure A10.15 PMF
Hydraulic Categories.wor

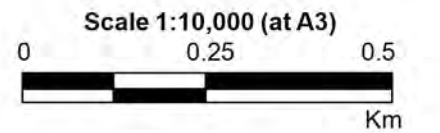





LEGEND

-  Critical Facility
- Hydraulic Categories
-  Flood Fringe
-  Flood Storage
-  Floodway

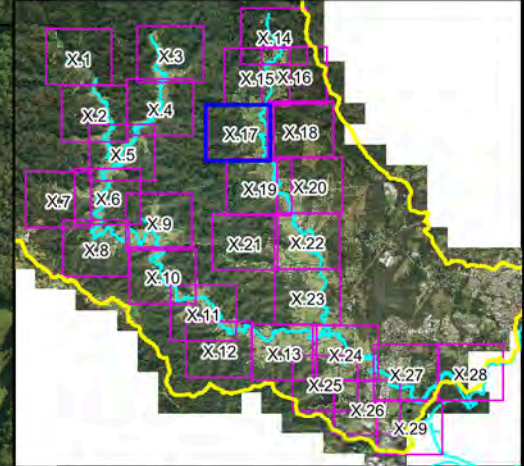
Notes:
Aerial photograph dated 2014



**Figure A10.16:
PMF
Hydraulic Categories**

Prepared By:
 Catchment Simulation Solutions
Suite 2.01, 210 George St
Sydney, NSW 2000

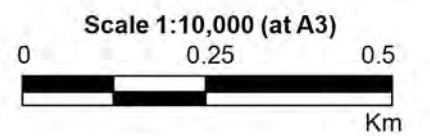
File Name: Figure A10.16 PMF
Hydraulic Categories.wor



LEGEND

- Critical Facility
- Hydraulic Categories**
 - Flood Fringe
 - Flood Storage
 - Floodway

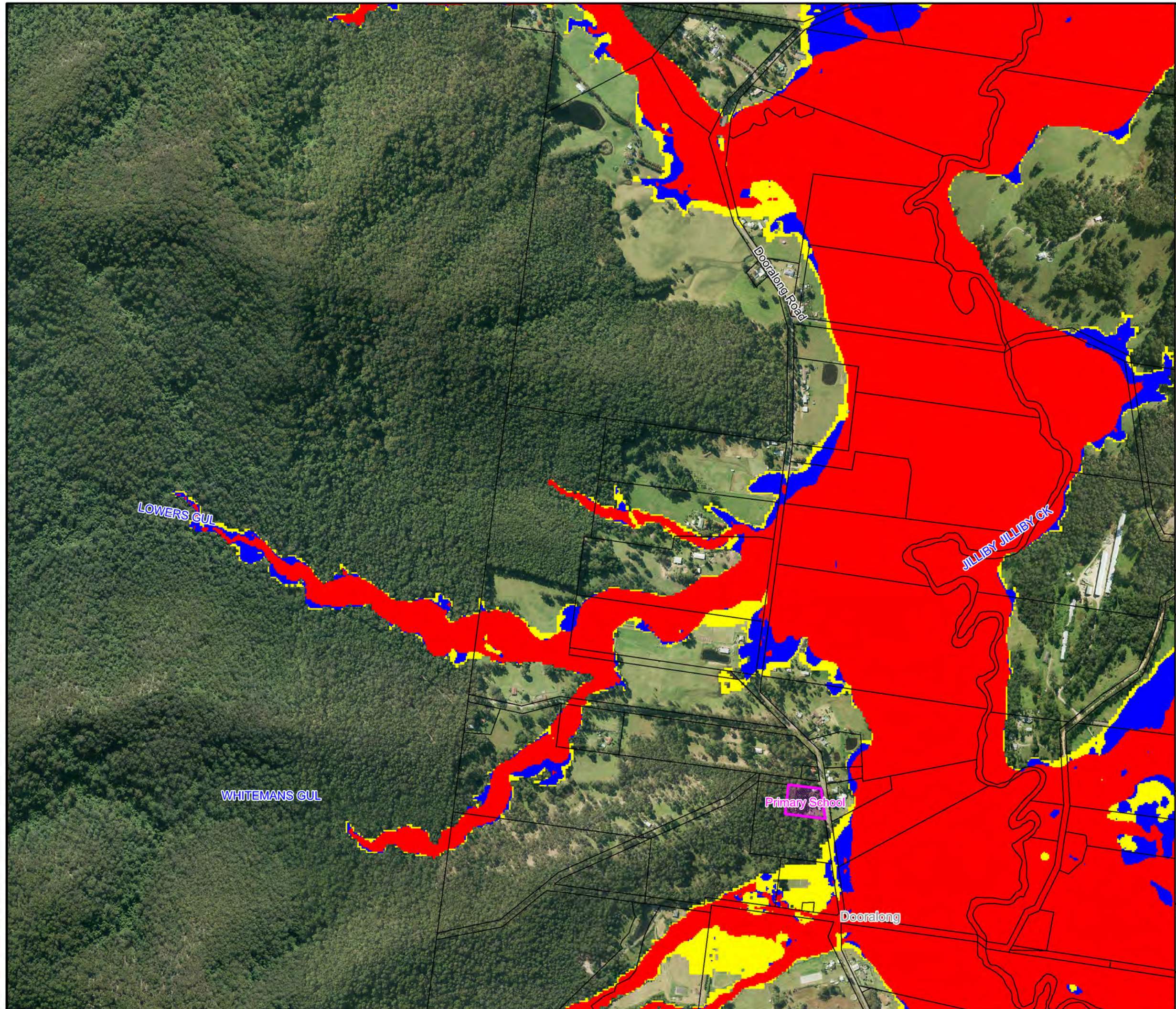
Notes:
Aerial photograph dated 2014

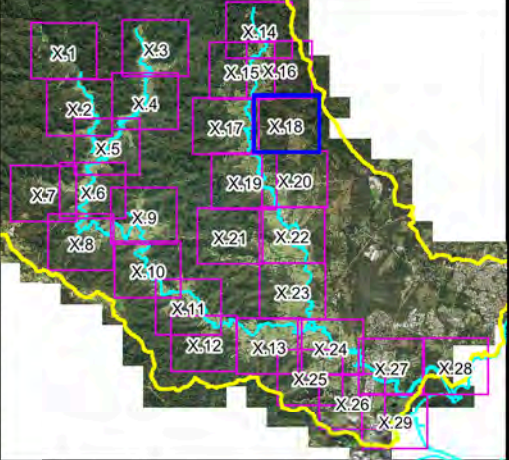
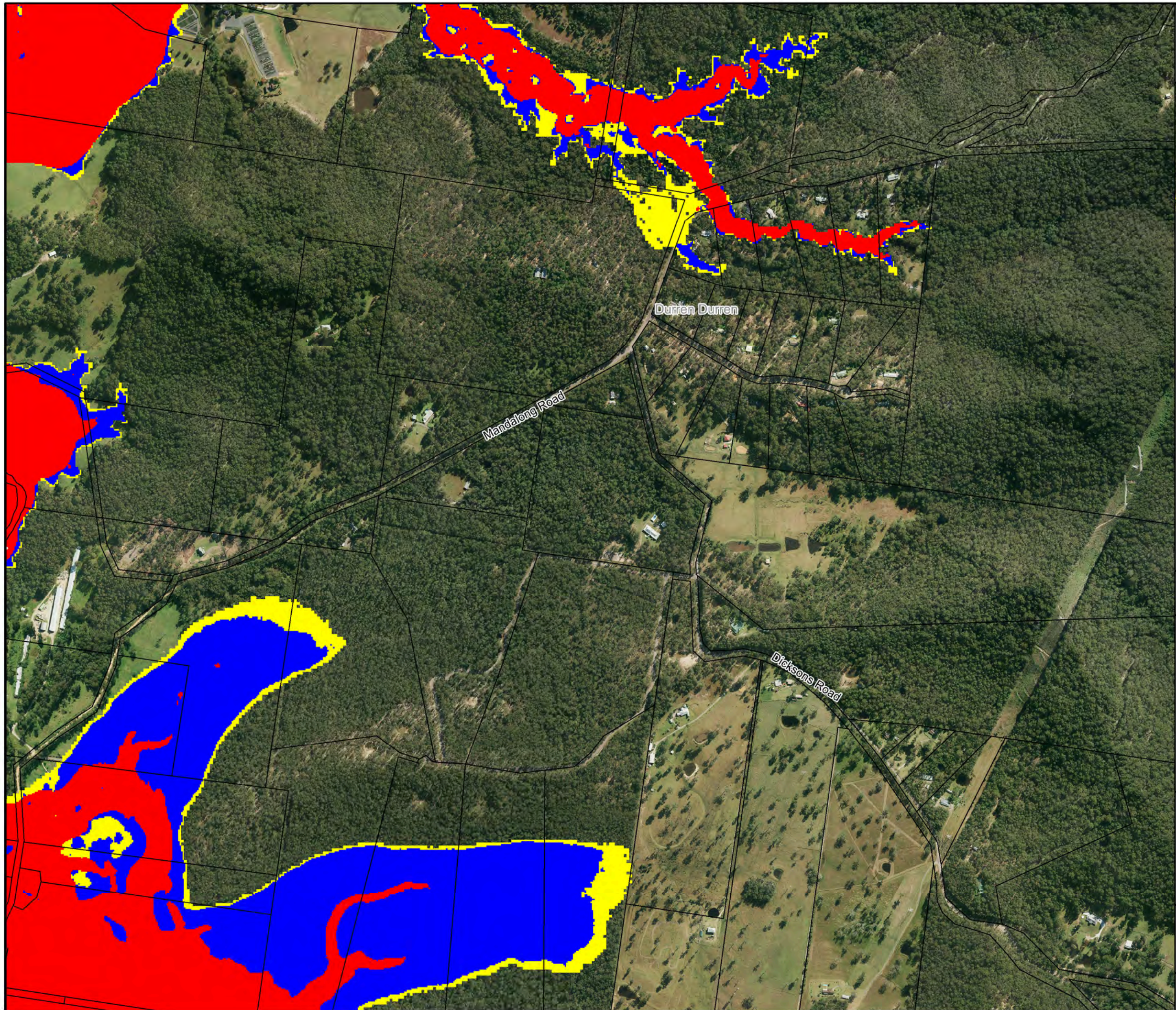


**Figure A10.17:
PMF
Hydraulic Categories**

Prepared By:
 Catchment Simulation Solutions
Suite 2.01, 210 George St
Sydney, NSW 2000

File Name: Figure A10.17 PMF
Hydraulic Categories.wor

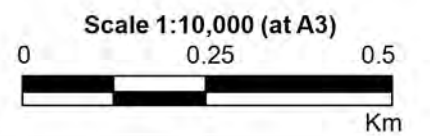





LEGEND

-  Critical Facility
- Hydraulic Categories**
-  Flood Fringe
-  Flood Storage
-  Floodway

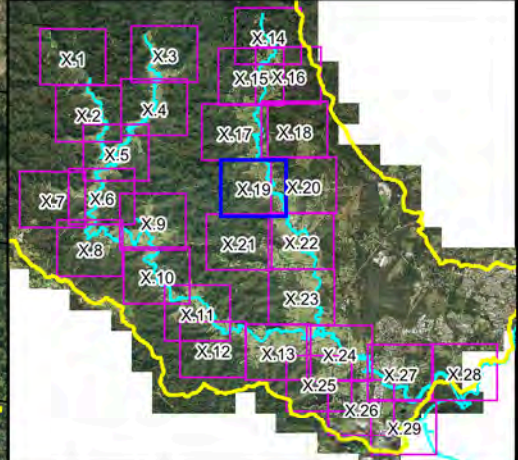
Notes:
Aerial photograph dated 2014





**Figure A10.18:
PMF
Hydraulic Categories**

Prepared By:
 **Catchment Simulation Solutions**
 Suite 2.01, 210 George St
 Sydney, NSW 2000

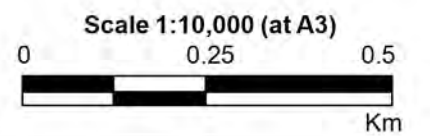
File Name: Figure A10.18 PMF
Hydraulic Categories.wor




LEGEND

-  Critical Facility
- Hydraulic Categories**
 -  Flood Fringe
 -  Flood Storage
 -  Floodway

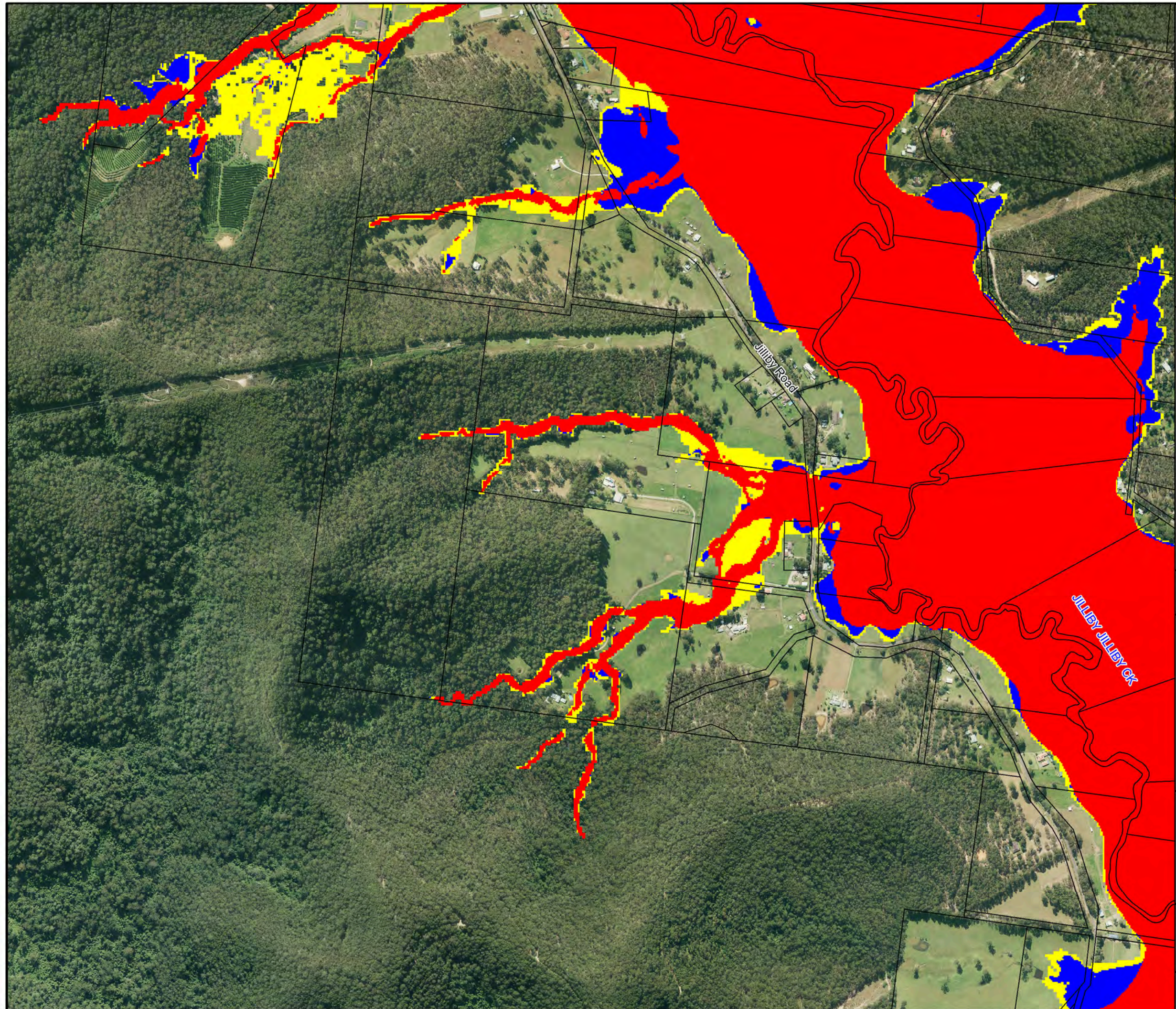
Notes:
Aerial photograph dated 2014

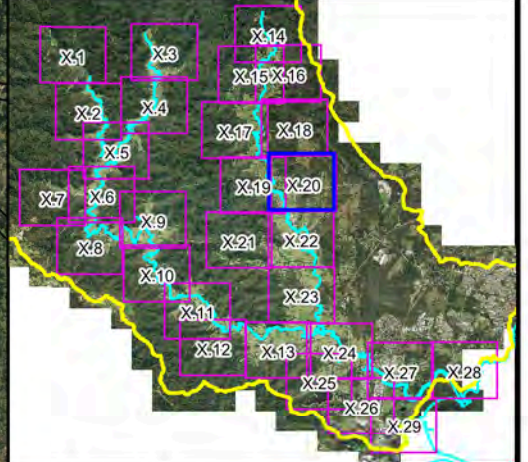
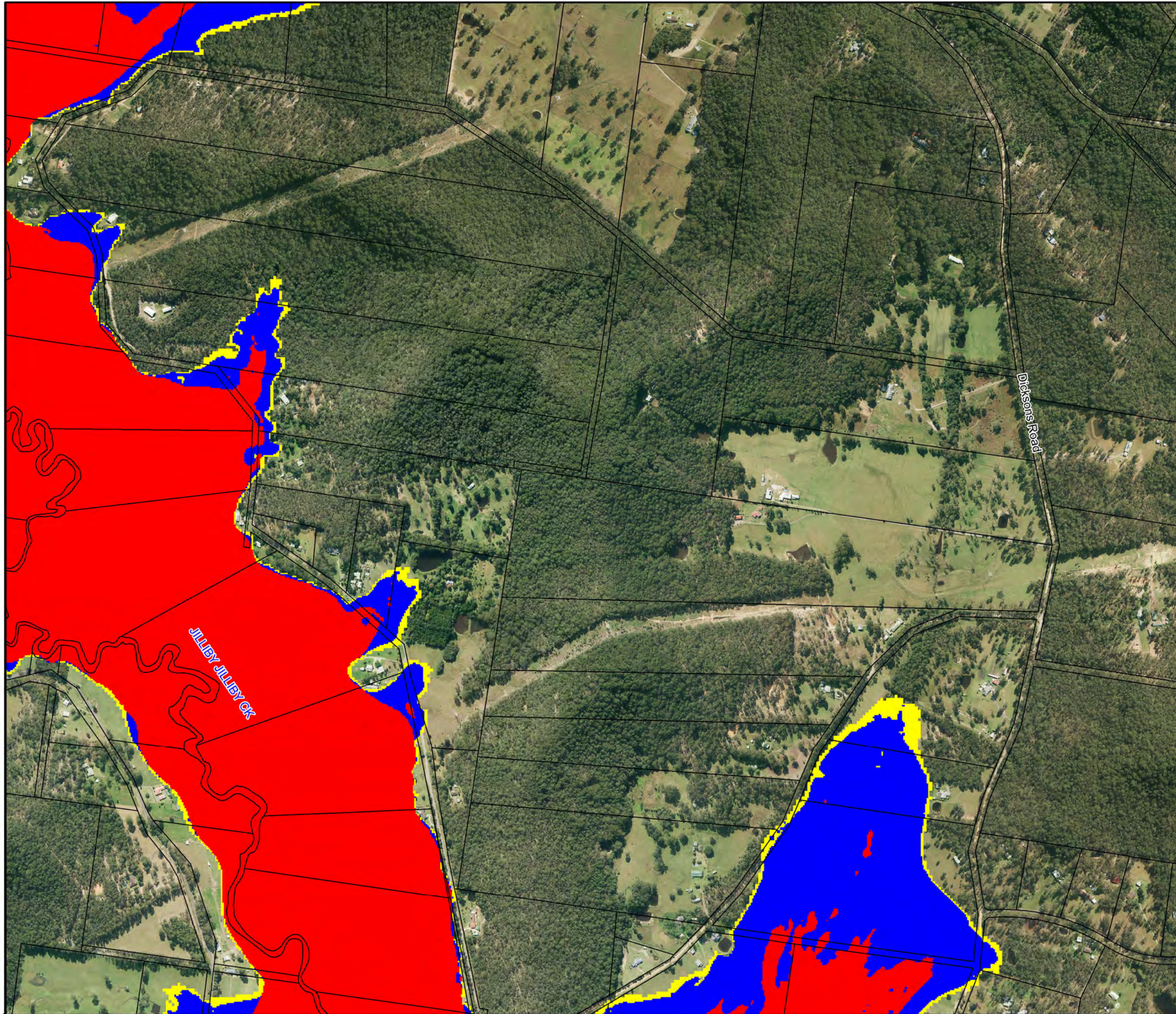


**Figure A10.19:
PMF
Hydraulic Categories**




Prepared By:
 **Catchment Simulation Solutions**
Suite 2.01, 210 George St
Sydney, NSW 2000

File Name: Figure A10.19 PMF
Hydraulic Categories.wor

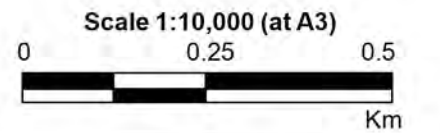





LEGEND

-  Critical Facility
- Hydraulic Categories**
-  Flood Fringe
-  Flood Storage
-  Floodway

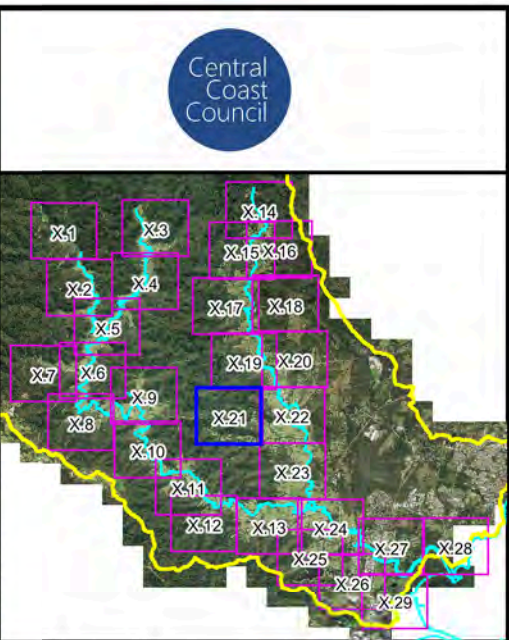
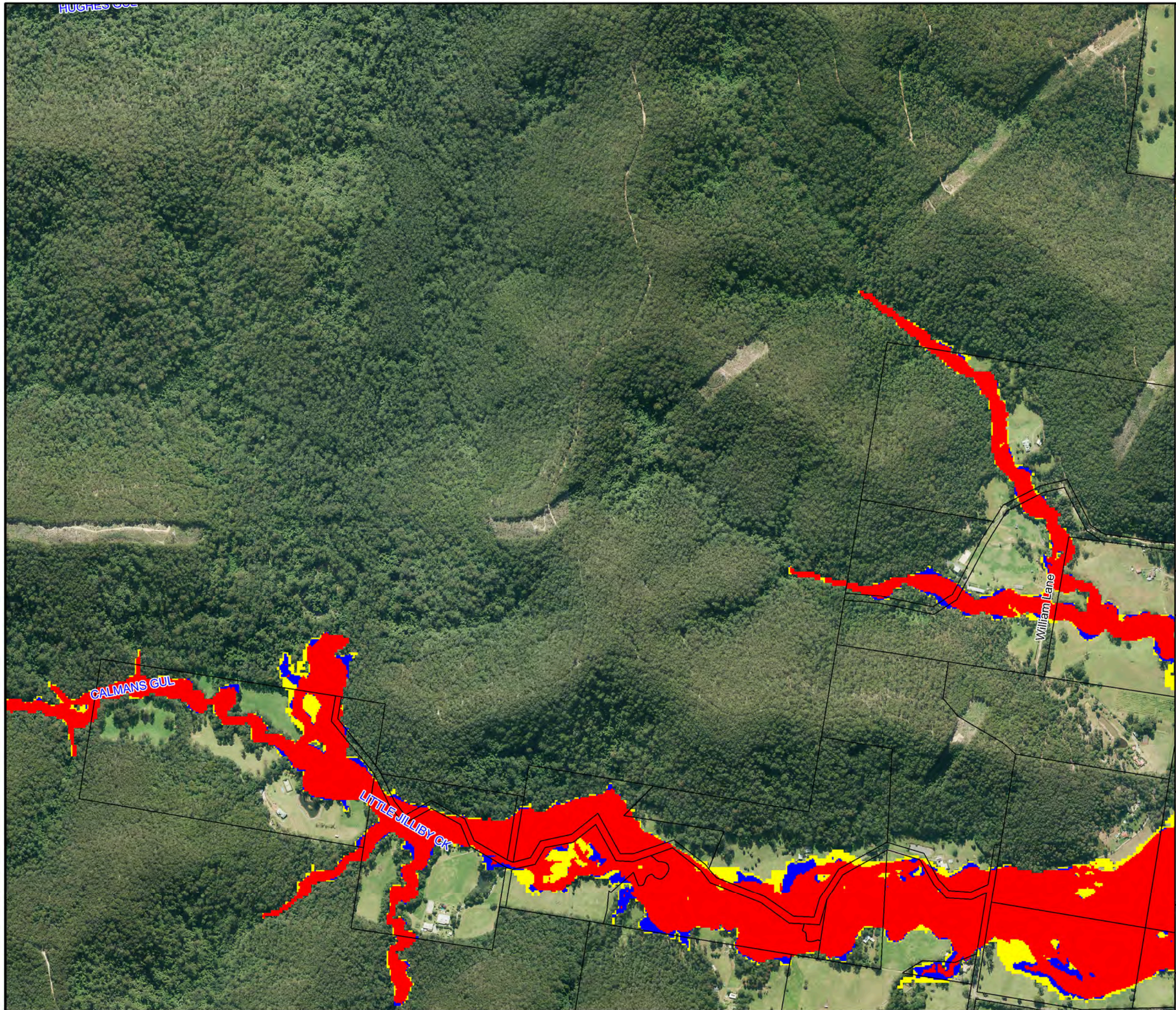
Notes:
Aerial photograph dated 2014



**Figure A10.20:
PMF
Hydraulic Categories**

Prepared By:
 Catchment Simulation Solutions
 Suite 2.01, 210 George St
 Sydney, NSW 2000

File Name: Figure A10.20 PMF
Hydraulic Categories.wor



LEGEND

Critical Facility

Hydraulic Categories

- Flood Fringe
- Flood Storage
- Floodway

Notes:
Aerial photograph dated 2014

N
W —+— E
S

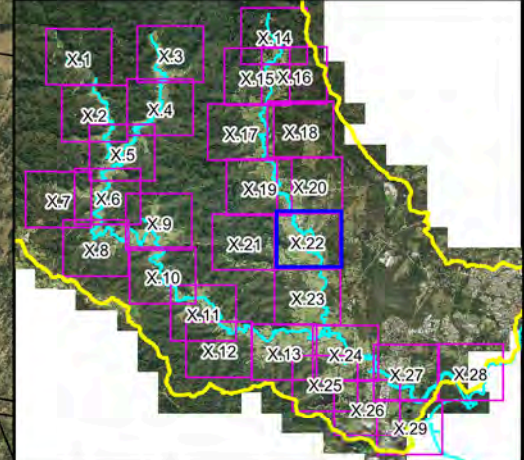
Scale 1:10,000 (at A3)

0 0.25 0.5
Km

**Figure A10.21:
PMF
Hydraulic Categories**

Prepared By:
Catchment Simulation Solutions
 Suite 2.01, 210 George St
 Sydney, NSW 2000

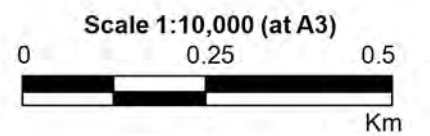
File Name: Figure A10.21 PMF Hydraulic Categories.wor




LEGEND

-  Critical Facility
- Hydraulic Categories**
 -  Flood Fringe
 -  Flood Storage
 -  Floodway

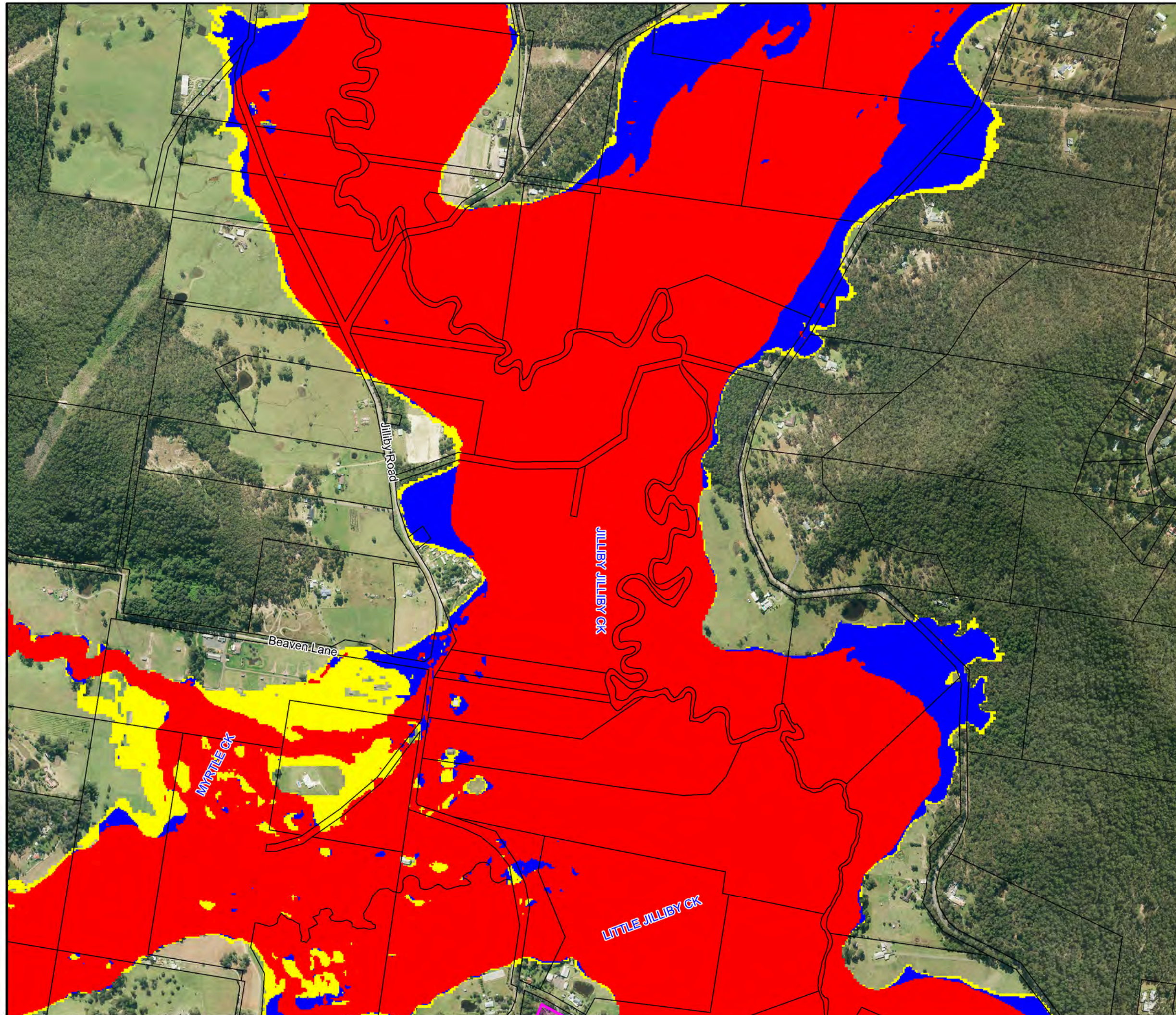
Notes:
Aerial photograph dated 2014

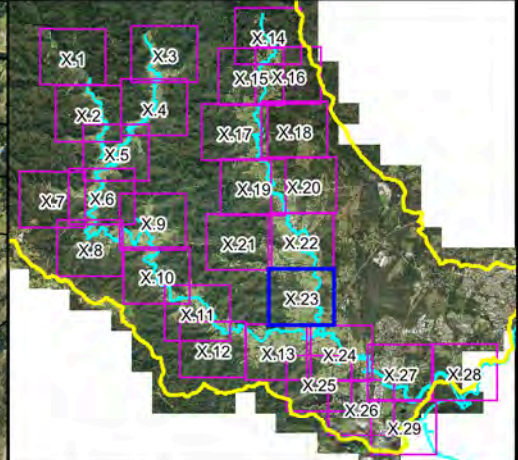
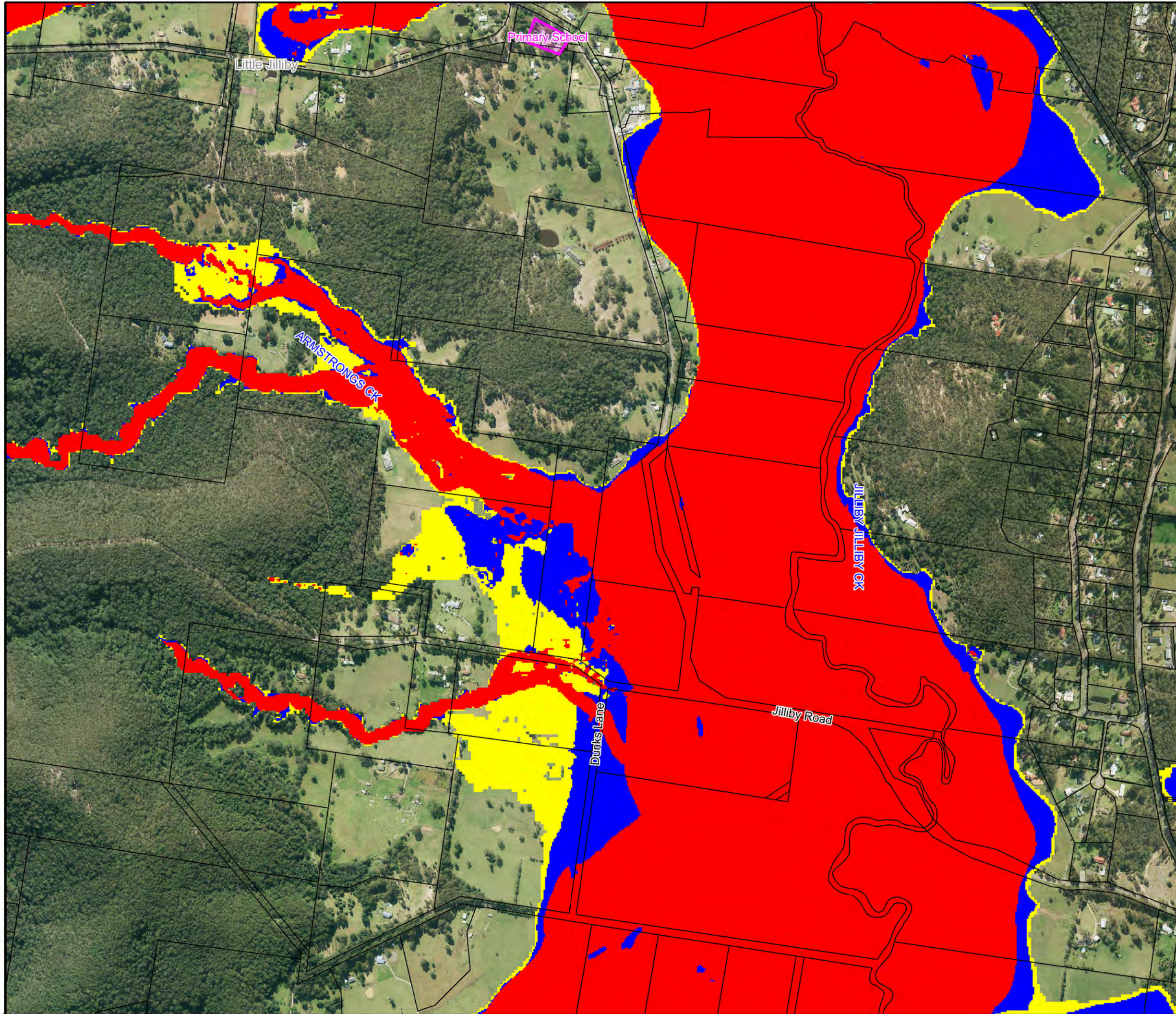


**Figure A10.22:
PMF
Hydraulic Categories**

Prepared By:
 **Catchment Simulation Solutions**
Suite 2.01, 210 George St
Sydney, NSW 2000

File Name: Figure A10.22 PMF
Hydraulic Categories.wor

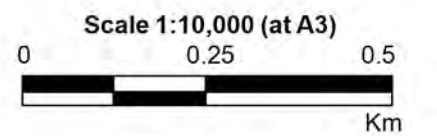





LEGEND

-  Critical Facility
- Hydraulic Categories
 -  Flood Fringe
 -  Flood Storage
 -  Floodway

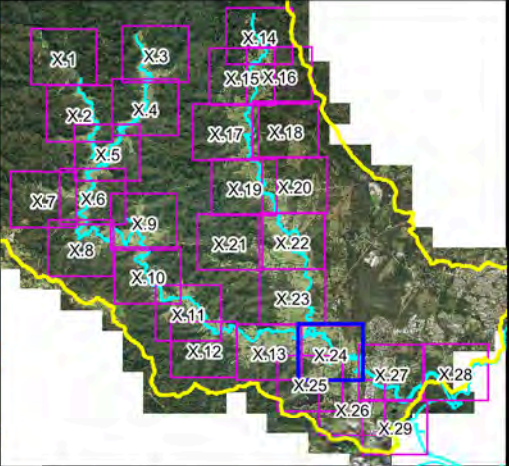
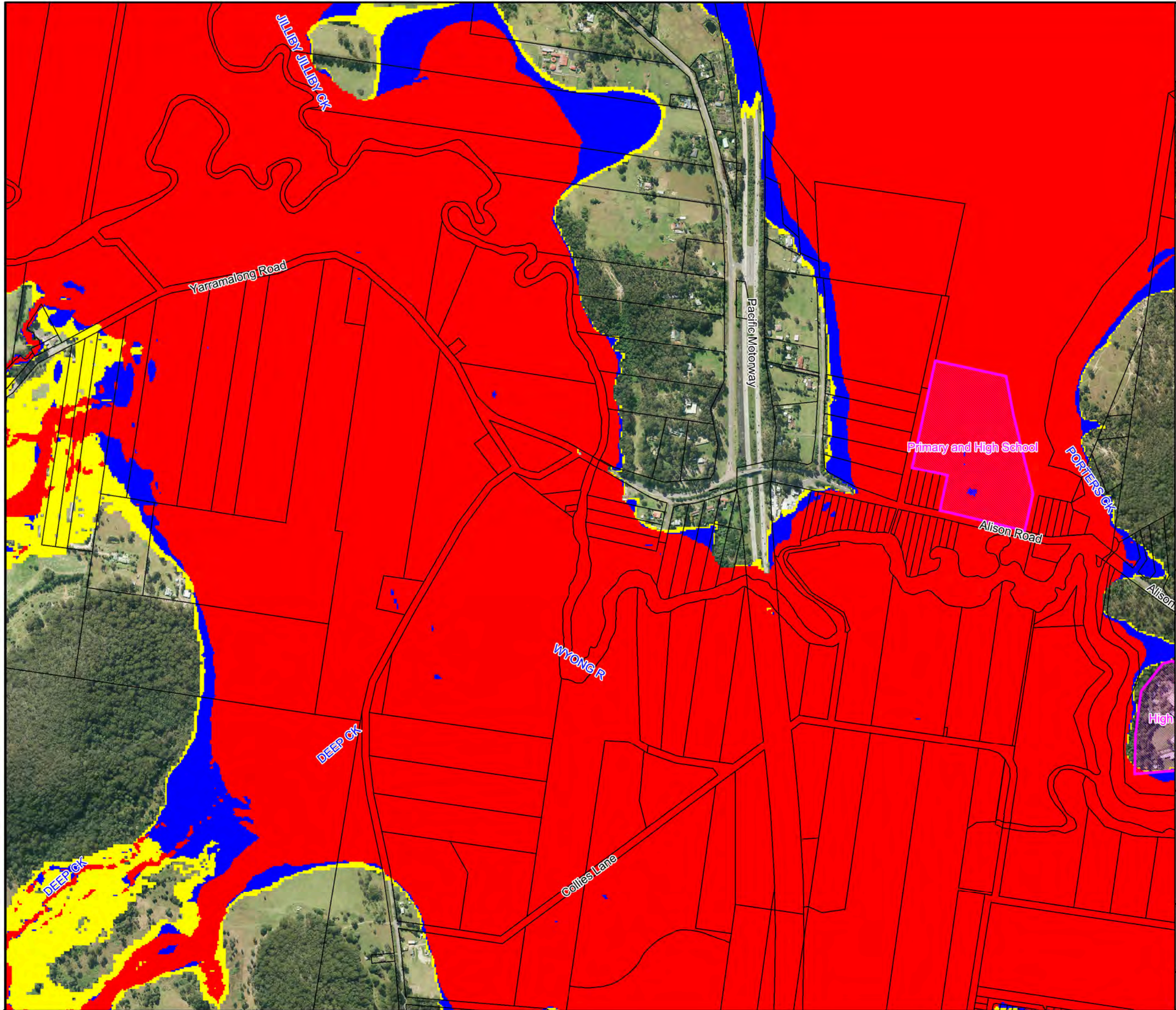
Notes:
Aerial photograph dated 2014



**Figure A10.23:
PMF
Hydraulic Categories**

Prepared By:
 Catchment Simulation Solutions
 Suite 2.01, 210 George St
 Sydney, NSW 2000

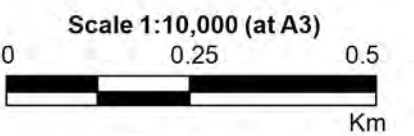
File Name: Figure A10.23 PMF
Hydraulic Categories.wor




LEGEND

-  Critical Facility
- Hydraulic Categories**
-  Flood Fringe
-  Flood Storage
-  Floodway

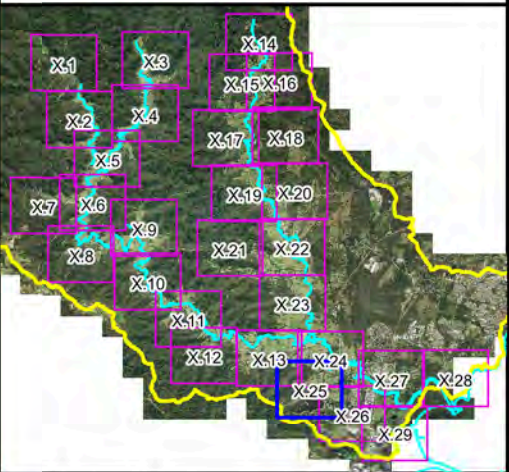
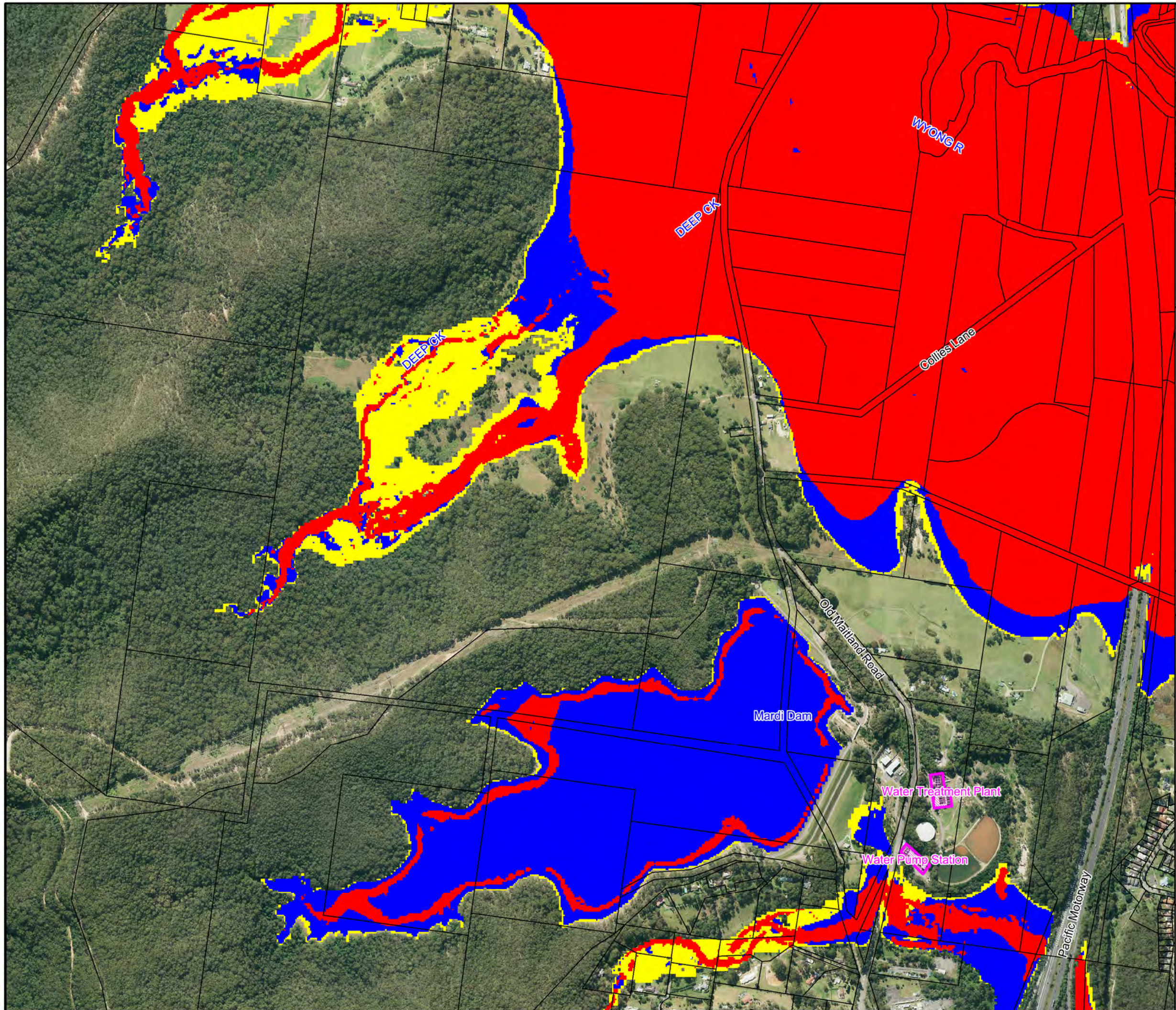
Notes:
Aerial photograph dated 2014



**Figure A10.24:
PMF
Hydraulic Categories**

Prepared By:
 **Catchment Simulation Solutions**
Suite 2.01, 210 George St
Sydney, NSW 2000

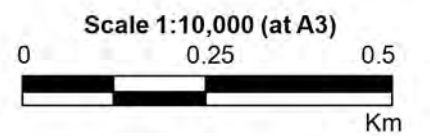
File Name: Figure A10.24 PMF Hydraulic Categories.wor




LEGEND

-  Critical Facility
- Hydraulic Categories**
-  Flood Fringe
-  Flood Storage
-  Floodway

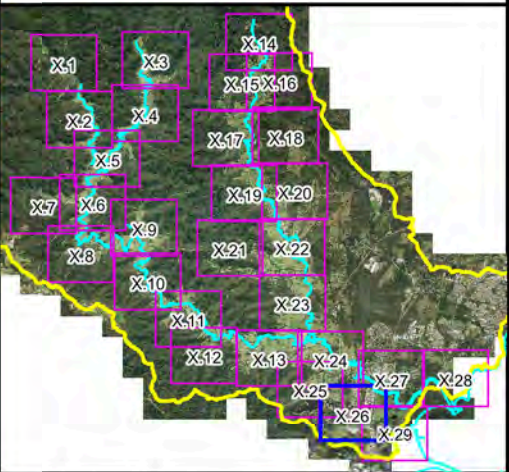
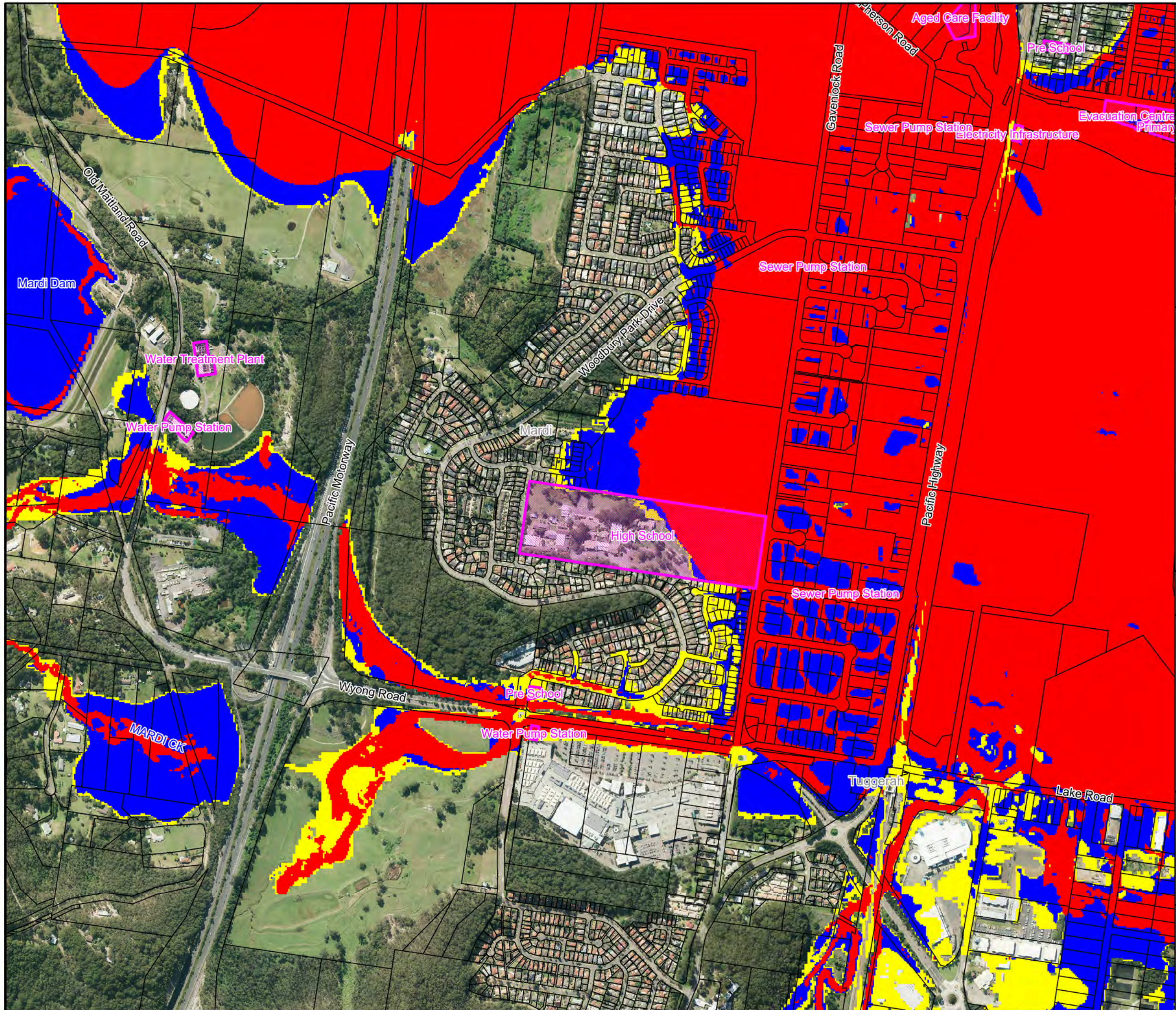
Notes:
Aerial photograph dated 2014



**Figure A10.25:
PMF
Hydraulic Categories**

Prepared By:
 Catchment Simulation Solutions
Suite 2.01, 210 George St
Sydney, NSW 2000

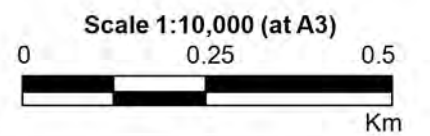
File Name: Figure A10.25 PMF
Hydraulic Categories.wor



LEGEND

- Critical Facility
- Hydraulic Categories**
 - Flood Fringe
 - Flood Storage
 - Floodway

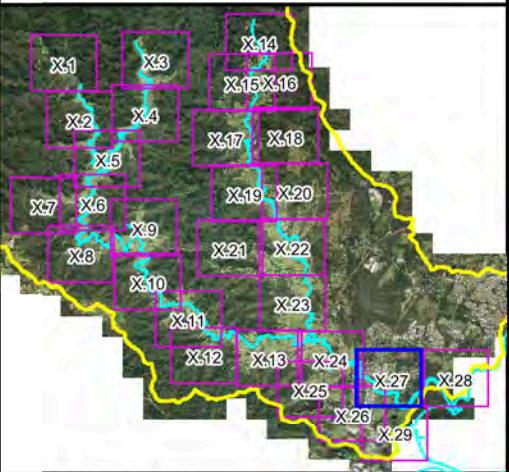
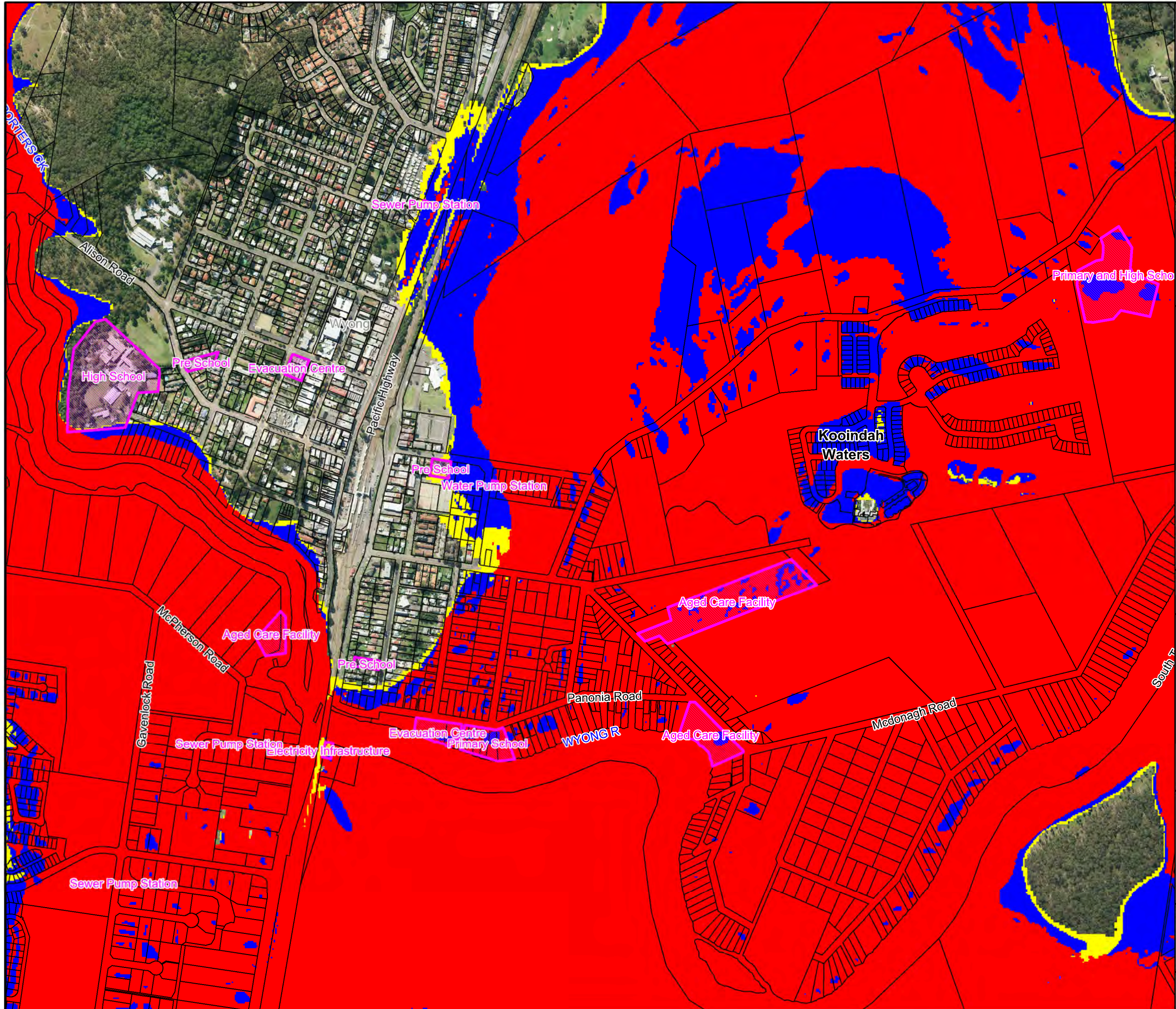
Notes:
Aerial photograph dated 2014



**Figure A10.26:
PMF
Hydraulic Categories**

Prepared By:
 Catchment Simulation Solutions
Suite 2.01, 210 George St
Sydney, NSW 2000

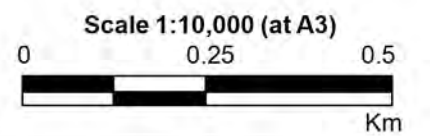
File Name: Figure A10.26 PMF
Hydraulic Categories.wor




LEGEND

-  Critical Facility
- Hydraulic Categories**
-  Flood Fringe
-  Flood Storage
-  Floodway

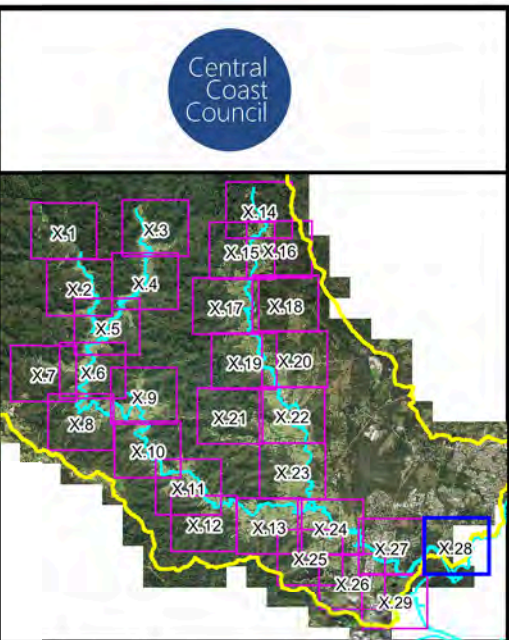
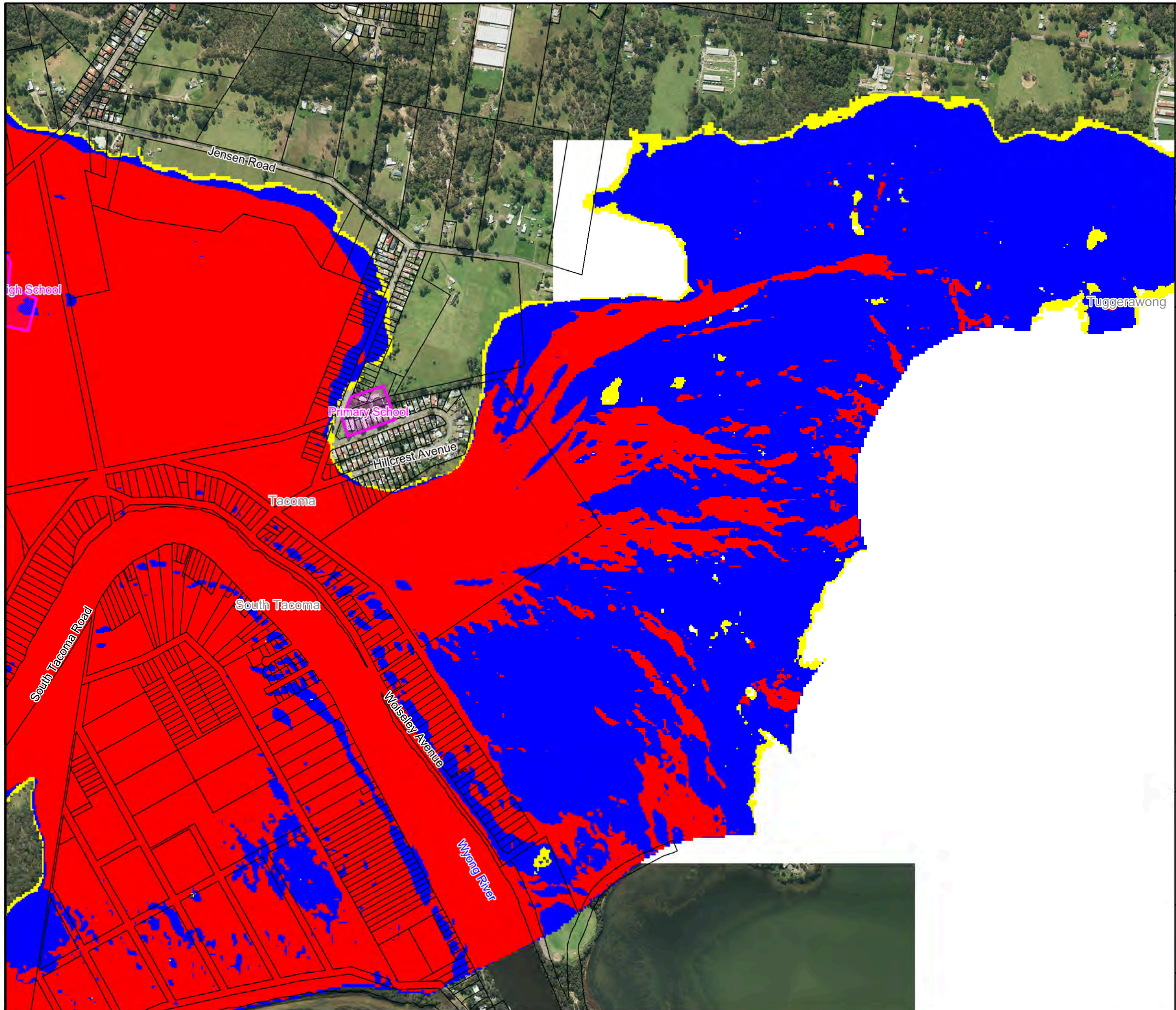
Notes:
Aerial photograph dated 2014



**Figure A10.27:
PMF
Hydraulic Categories**





Prepared By:
 Catchment Simulation Solutions
Suite 2.01, 210 George St
Sydney, NSW 2000

File Name: Figure A10.27 PMF
Hydraulic Categories.wor




Central Coast Council


LEGEND

-  Critical Facility
- Hydraulic Categories**
-  Flood Fringe
-  Flood Storage
-  Floodway

Notes:
Aerial photograph dated 2014




Scale 1:10,000 (at A3)

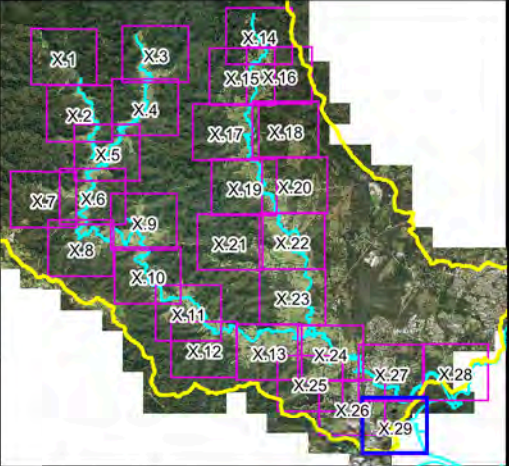
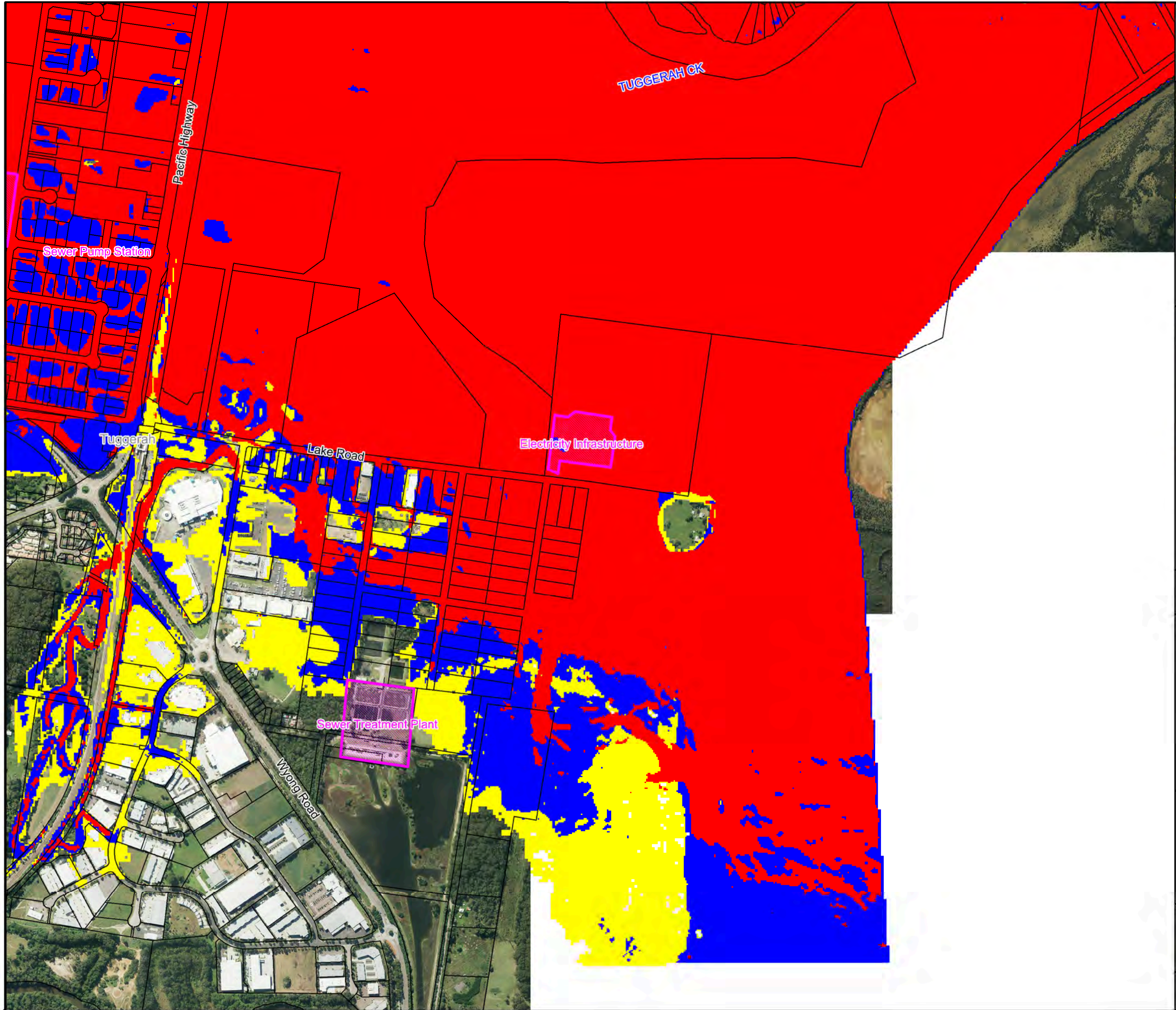


Km

**Figure A10.28:
PMF
Hydraulic Categories**

Prepared By:
 Catchment Simulation Solutions
 Suite 2.01, 210 George St
 Sydney, NSW 2000

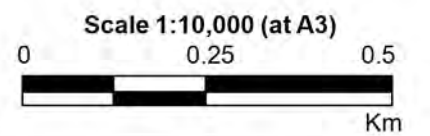
File Name: Figure A10.28 PMF Hydraulic Categories.wor




LEGEND

-  Critical Facility
- Hydraulic Categories
 -  Flood Fringe
 -  Flood Storage
 -  Floodway

Notes:
Aerial photograph dated 2014



**Figure A10.29:
PMF
Hydraulic Categories**

Prepared By:
 Catchment Simulation Solutions
Suite 2.01, 210 George St
Sydney, NSW 2000

File Name: Figure A10.29 PMF
Hydraulic Categories.wor