

FACT SHEET

Draft CCLEP Mapping

Central
Coast
Council

Draft Central Coast LEP Mapping

This fact sheet provides an overview of how to use the Draft Central Coast Local Environmental Plan (CCLEP) Map site.

Step 1:

Go to

<https://www.yourvoiceourcoast.com/planningcontrols>

Step 2:

Click on 'Draft Central Coast LEP Maps'

Step 3:

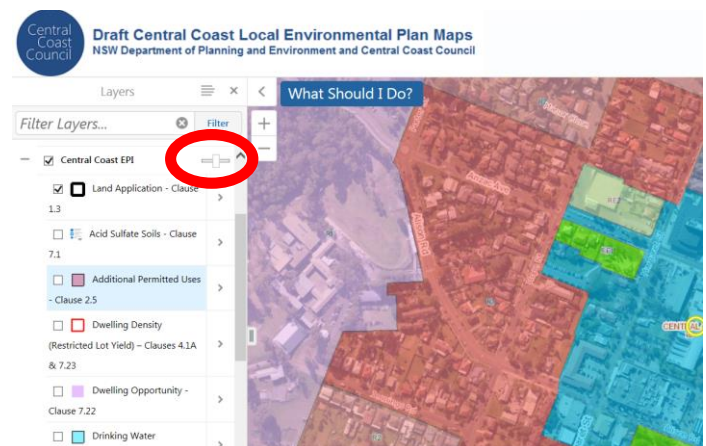
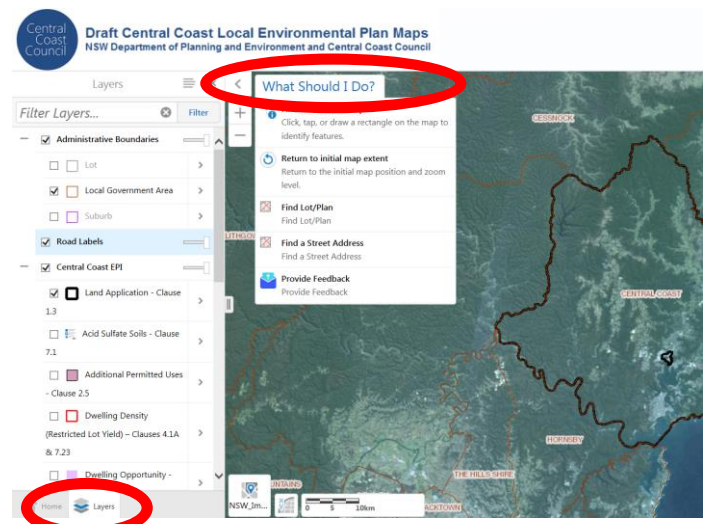
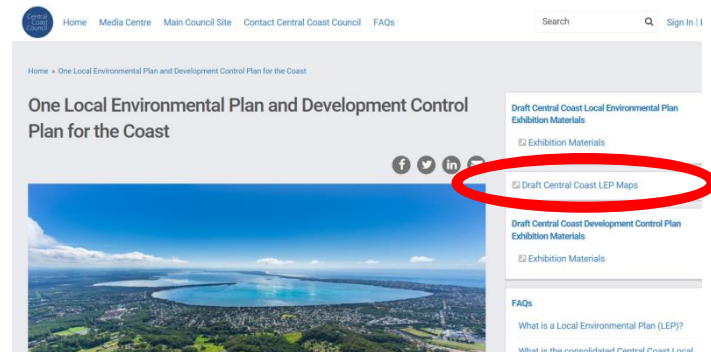
Click 'What Should I Do?' and search for street address or Lot/Plan.

Step 4:

Click on the layers tab on the bottom left of the page. This will bring up all CCLEP map layers. You can then view any map layer by ticking the box adjacent to the desired layer.

Hints and Tips

- To turn on Lot boundaries and suburbs go to the 'Administrative boundaries' layer in the legend
- To vary the transparency of the CCLEP layers slide the bar adjacent to 'Central Coast EPI' to the desired transparency level. This will allow you to view the map layers over the aerial imagery or NSW Base Map




Gosford: 40 Mann St / PO Box 21 Gosford 2250 **P:** 02 4325 8222
Wyong: 2 Hely St / PO Box 21 Wyong 2259 **P:** 02 4350 5555
E: ask@centralcoast.nsw.gov.au **W:** www.centralcoast.nsw.gov.au

FACT SHEET

Central
Coast
Council

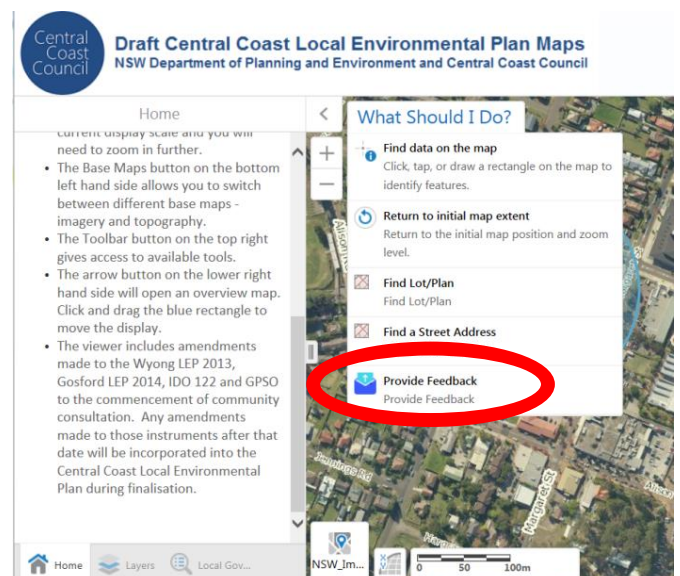
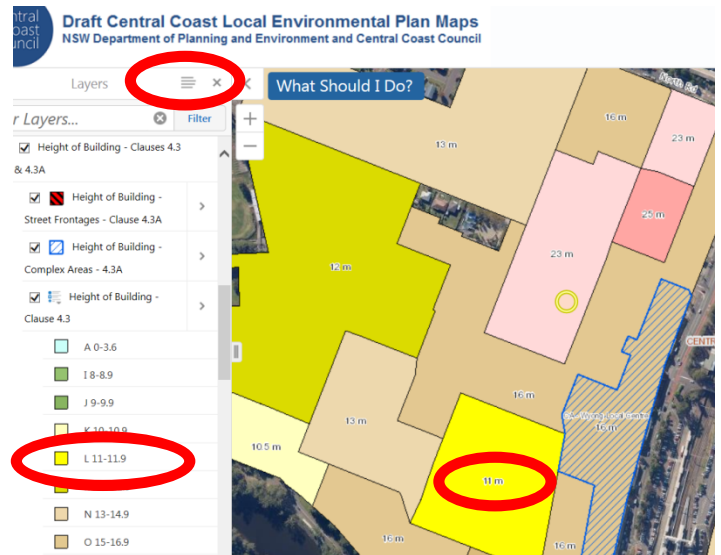
Draft CCLEP Mapping

- To view the legend for the Map layer click on the  icon
- The clause within the Draft instrument that each layer relates to is shown adjacent to the title of that layer.
- For some layers such as Height of Building or Floor Space Ratio the range is shown in the legend while the specific control is shown on the map.
- There are a number of tools that can be used within the mapping which include drawing, measure, text, eraser, create a pdf and print. These can be accessed via the 'Tools' icon in the upper right corner of the page
- To switch between the aerial imagery and NSW base Layer click the NSW Imagery icon in the lower left corner of the imagery
- The Draft CCLEP Maps are current at the 6 December 2018.
- Feedback on the Mapping site can be provided to the Department of Planning and Environment through the 'Provide Feedback' link under 'What Should I Do?' This is not a submission on the CCLEP but feedback on the use of the digital map site and any recommendations for improvement.

Quick Links

To view the draft CCLEP Maps go to:

http://webmap.environment.nsw.gov.au/PlanningHtml5Viewer/?viewer=Central_Coast_LEP_Exhibit



Gosford: 40 Mann St / PO Box 21 Gosford 2250 **P:** 02 4325 8222

Wyong: 2 Hely St / PO Box 21 Wyong 2259 **P:** 02 4350 5555

E: ask@centralcoast.nsw.gov.au **W:** www.centralcoast.nsw.gov.au