





**Central Coast Local
Environmental Plan 2022**


RZ_109_2020

Land Application Map

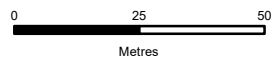
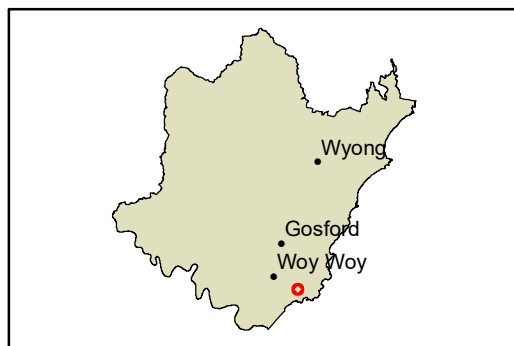
Legend

-  Subject_Land
-  Land Application

Cadastral

 Cadastral 01/07/2022 © DCS,
Spatial Services

This map is for explanation purposes only.
This map is not a legal document.



Projection: GDA 1994
MGA Zone 56
Scale: 1:1,510 @ A3

Map identification number: RZ_109_2020_Site_Identification_LAP

