

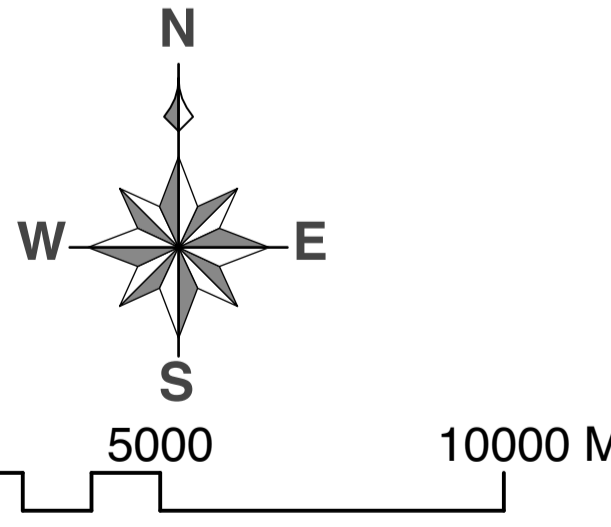


CENTRAL COAST COUNCIL
Draft Plan of Management
Community Land
Categorisation Mapping

Key Map

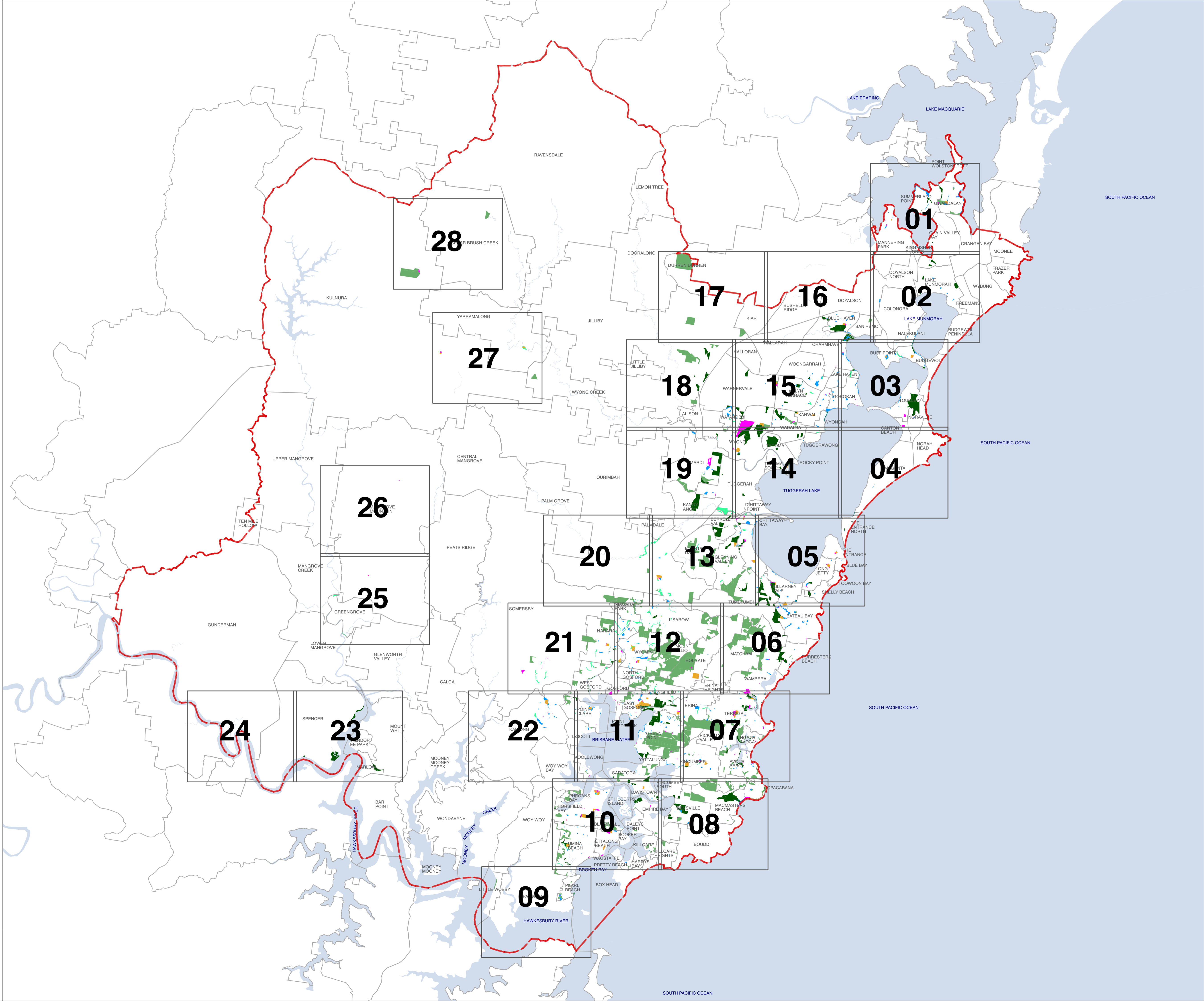
NOTES:
1. Addresses are provided for multi-category sites only
2. Address shown is for location / identification only, each multi-category site may have one or more addresses
3. Where there is a discrepancy between the Land Schedule and the Mapping the Land Schedule shall prevail

- Land Category**
- Natural Area - Bushland
 - Natural Area - Escarpment
 - Natural Area - Foreshore
 - Natural Area - Watercourse
 - Natural Area - Wetland
 - Park
 - General Community Use
 - Sportsground
 - Culture significant
 - Cadastre
 - Suburb



DISCLAIMER: These maps have been compiled from various sources and the publisher and/or contributors accept no responsibility for any injury, loss or damage arising from the use, error or any omission therein. No part of this map may be reproduced without prior written permission. ©2022 Central Coast Council, All Rights Reserved.

Date: 06/12/2022
Issue: 1
Provided for: Central Coast Council
Projection: GDA_1994_Transverse_Mercator,
GCS_GDA_1994



SOUTH PACIFIC OCEAN



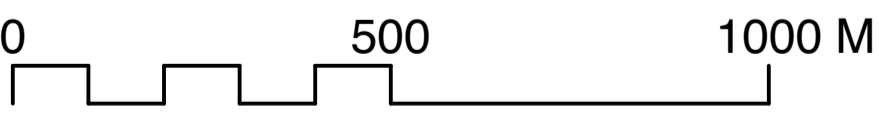
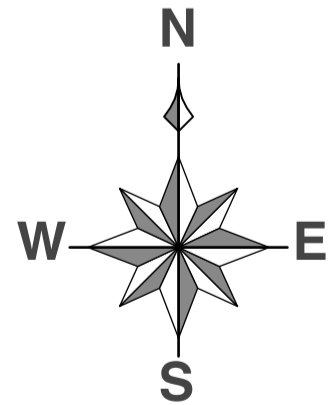
CENTRAL COAST COUNCIL
Draft Plan of Management
Community Land
Categorisation Mapping

Map Tile 01

NOTES:
1. Addresses are provided for multi-category sites only
2. Address shown is for location / identification only, each multi-category site may have one or more addresses
3. Where there is a discrepancy between the Land Schedule and the Mapping the Land Schedule shall prevail

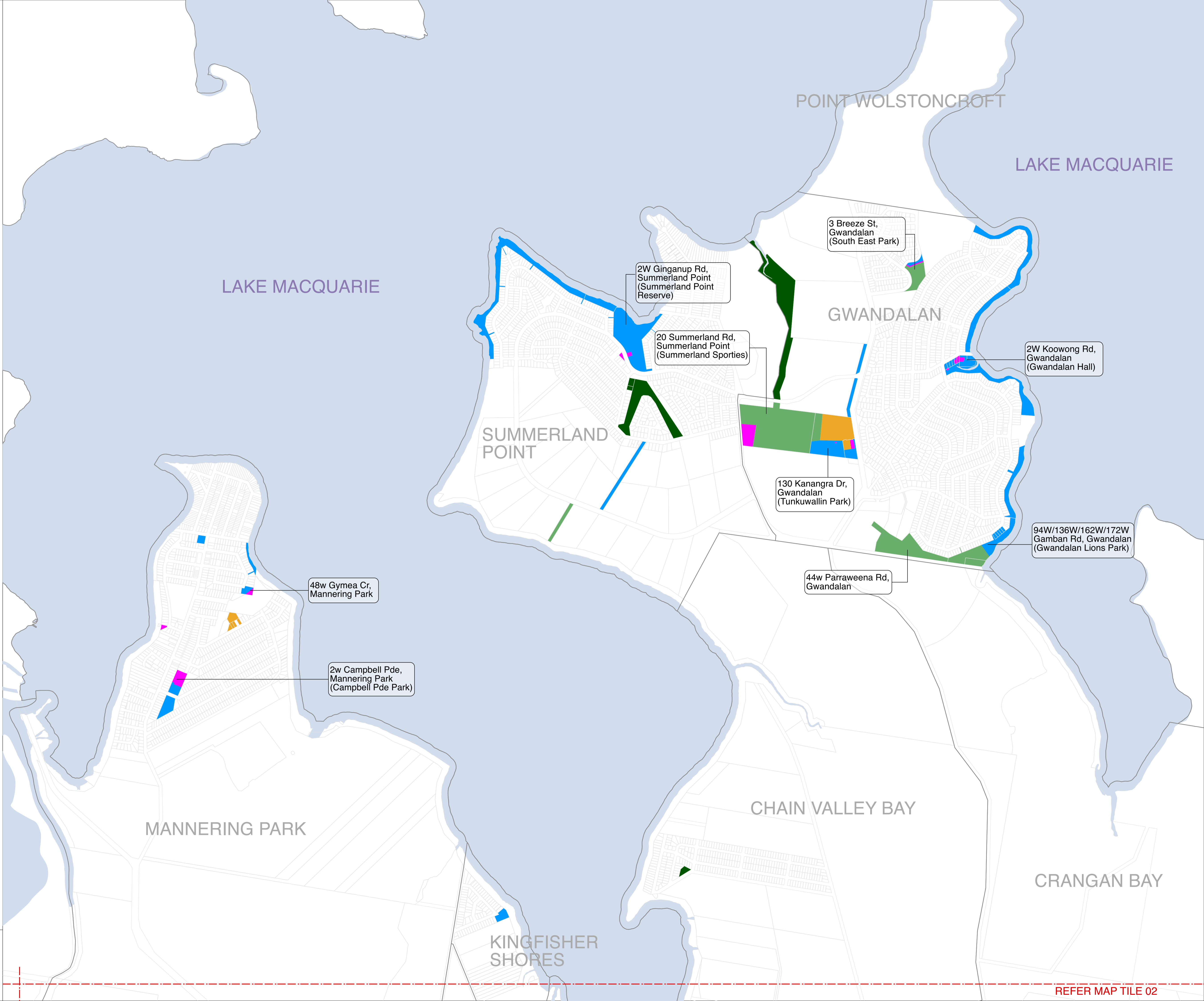
Land Category

	Natural Area - Bushland
	Natural Area - Escarpment
	Natural Area - Foreshore
	Natural Area - Watercourse
	Natural Area - Wetland
	Park
	General Community Use
	Sportsground
	Culture significant
	Cadastral
	Suburb



DISCLAIMER: These maps have been compiled from various sources and the publisher and/or contributors accept no responsibility for any injury, loss or damage arising from the use, error or any omission therein. No part of this map may be reproduced without prior written permission. ©2022 Central Coast Council, All Rights Reserved.

Date: 06/12/2022
Issue: 1
Provided for: Central Coast Council
Projection: GDA_1994_Transverse_Mercator,
GCS_GDA_1994





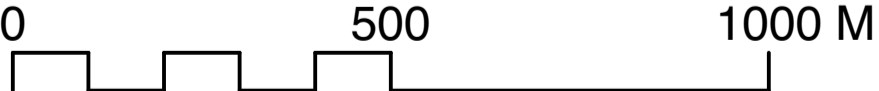
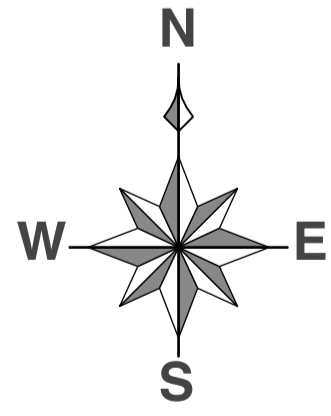
CENTRAL COAST COUNCIL
Draft Plan of Management
Community Land
Categorisation Mapping

Map Tile 02

- NOTES:**
1. Addresses are provided for multi-category sites only
 2. Address shown is for location / identification only, each multi-category site may have one or more addresses
 3. Where there is a discrepancy between the Land Schedule and the Mapping the Land Schedule shall prevail

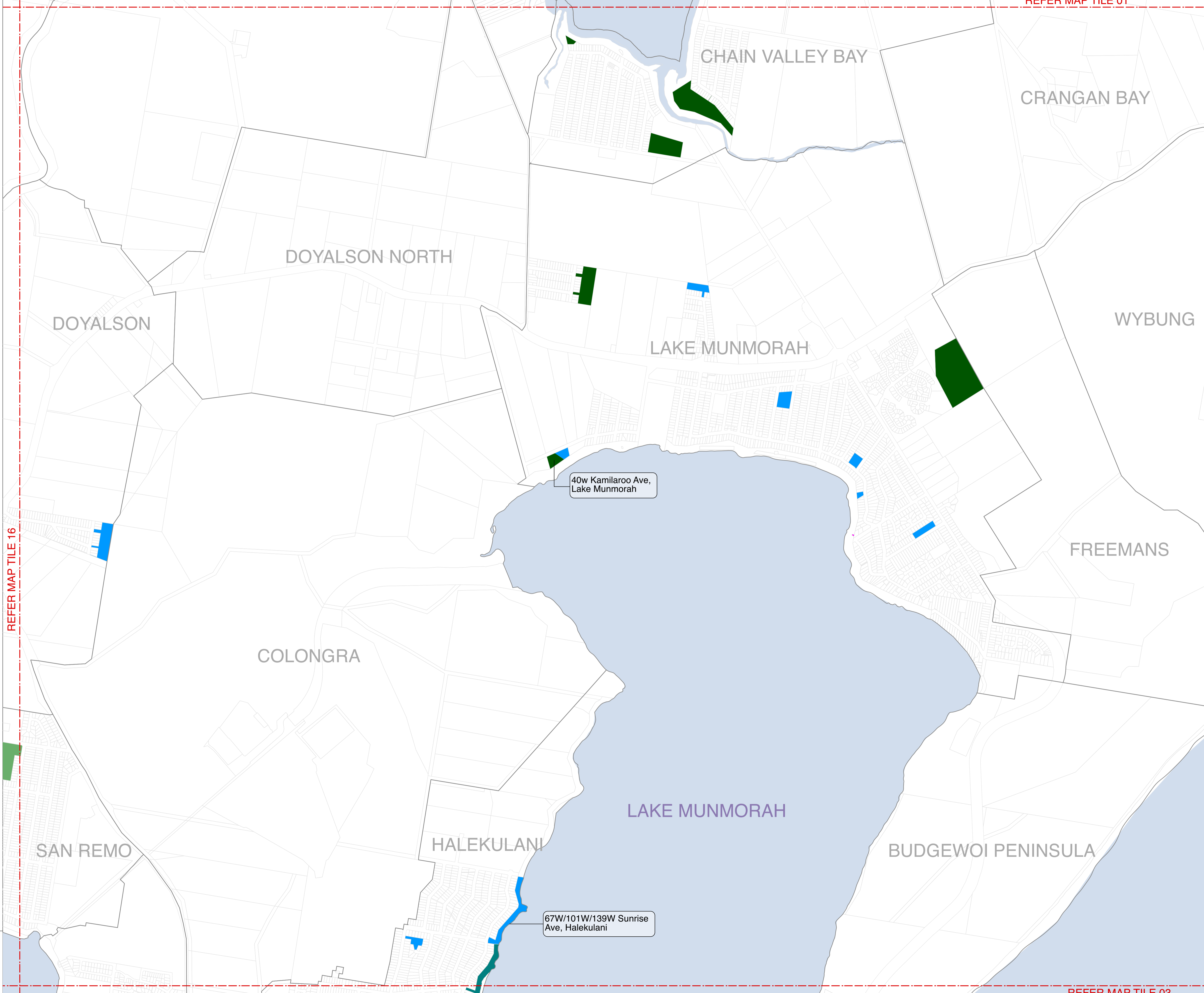
Land Category

	Natural Area - Bushland
	Natural Area - Escarpment
	Natural Area - Foreshore
	Natural Area - Watercourse
	Natural Area - Wetland
	Park
	General Community Use
	Sportsground
	Culture significant
	Cadastral
	Suburb



DISCLAIMER: These maps have been compiled from various sources and the publisher and/or contributors accept no responsibility for any injury, loss or damage arising from the use, error or any omission therein. No part of this map may be reproduced without prior written permission. ©2022 Central Coast Council, All Rights Reserved.

Date: 06/12/2022
Issue: 1
Provided for: Central Coast Council
Projection: GDA_1994_Transverse_Mercator,
GCS_GDA_1994





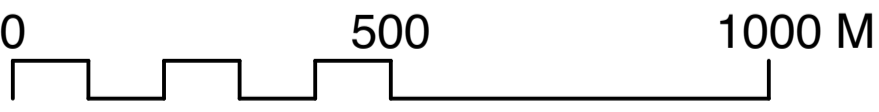
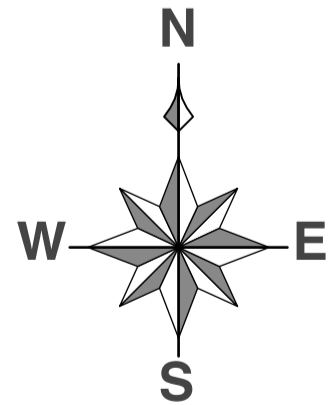
CENTRAL COAST COUNCIL
Draft Plan of Management
Community Land
Categorisation Mapping

Map Tile 03

NOTES:
1. Addresses are provided for multi-category sites only
2. Address shown is for location / identification only, each multi-category site may have one or more addresses
3. Where there is a discrepancy between the Land Schedule and the Mapping the Land Schedule shall prevail

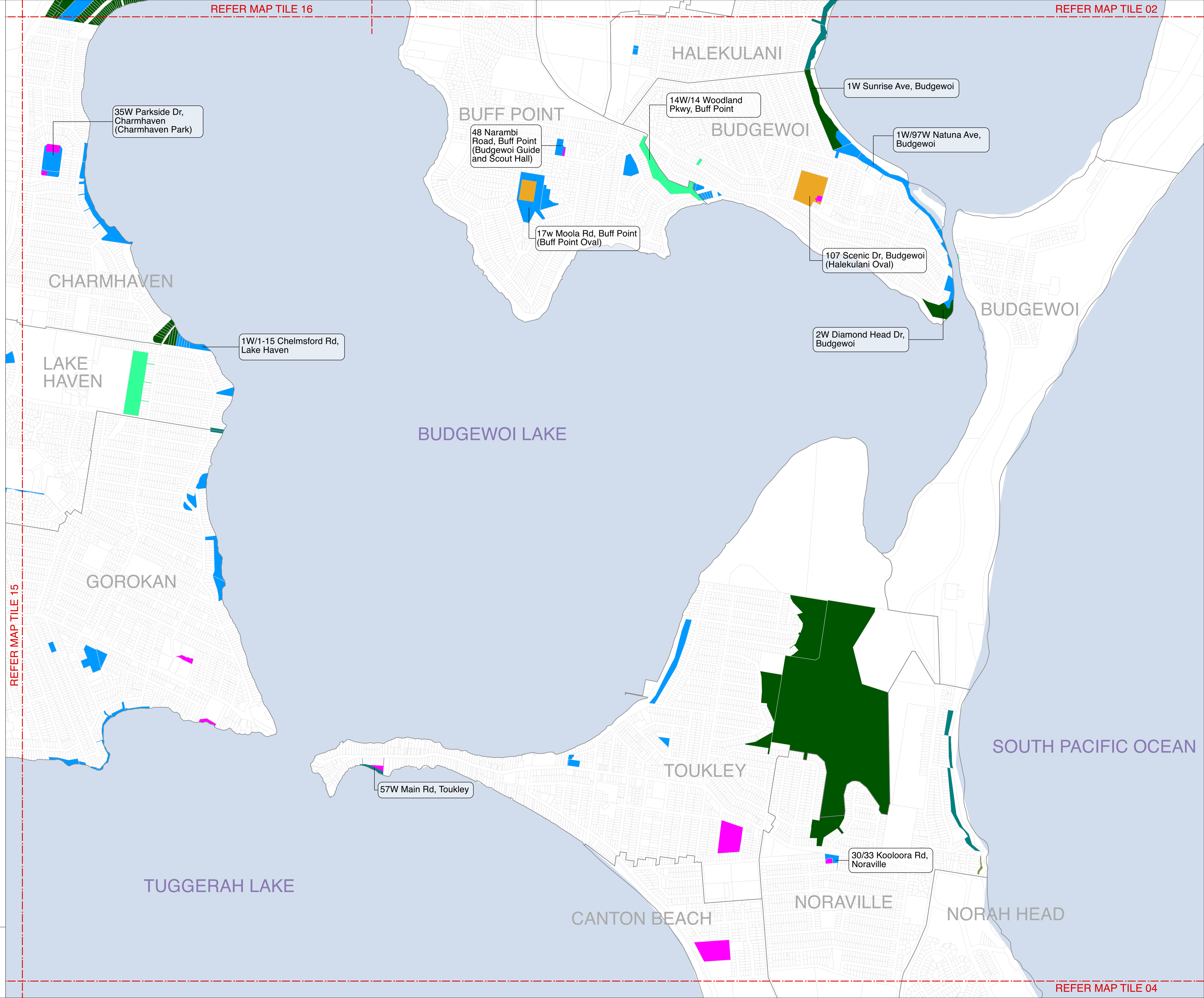
Land Category

	Natural Area - Bushland
	Natural Area - Escarpment
	Natural Area - Foreshore
	Natural Area - Watercourse
	Natural Area - Wetland
	Park
	General Community Use
	Sportsground
	Culture significant
	Cadastre
	Suburb



DISCLAIMER: These maps have been compiled from various sources and the publisher and/or contributors accept no responsibility for any injury, loss or damage arising from the use, error or any omission therein. No part of this map may be reproduced without prior written permission. ©2022 Central Coast Council, All Rights Reserved.

Date: 06/12/2022
Issue: 1
Provided for: Central Coast Council
Projection: GDA_1994_Transverse_Mercator,
GCS_GDA_1994






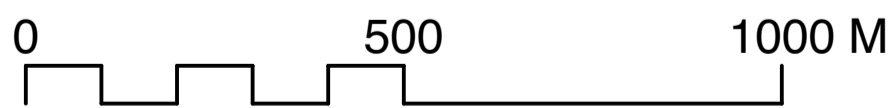
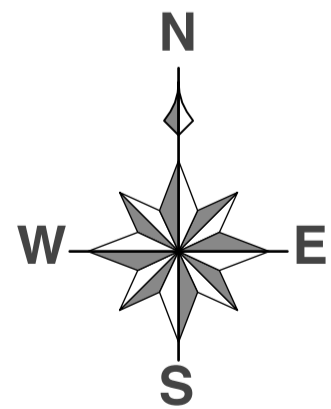
REFER MAP TILE 03

CENTRAL COAST COUNCIL
Draft Plan of Management
Community Land
Categorisation Mapping

Map Tile 04

- NOTES:**
1. Addresses are provided for multi-category sites only
 2. Address shown is for location / identification only, each multi-category site may have one or more addresses
 3. Where there is a discrepancy between the Land Schedule and the Mapping the Land Schedule shall prevail

- Land Category**
-  Natural Area - Bushland
 -  Natural Area - Escarpment
 -  Natural Area - Foreshore
 -  Natural Area - Watercourse
 -  Natural Area - Wetland
 -  Park
 -  General Community Use
 -  Sportsground
 -  Culture significant
 -  Cadastre
 -  Suburb

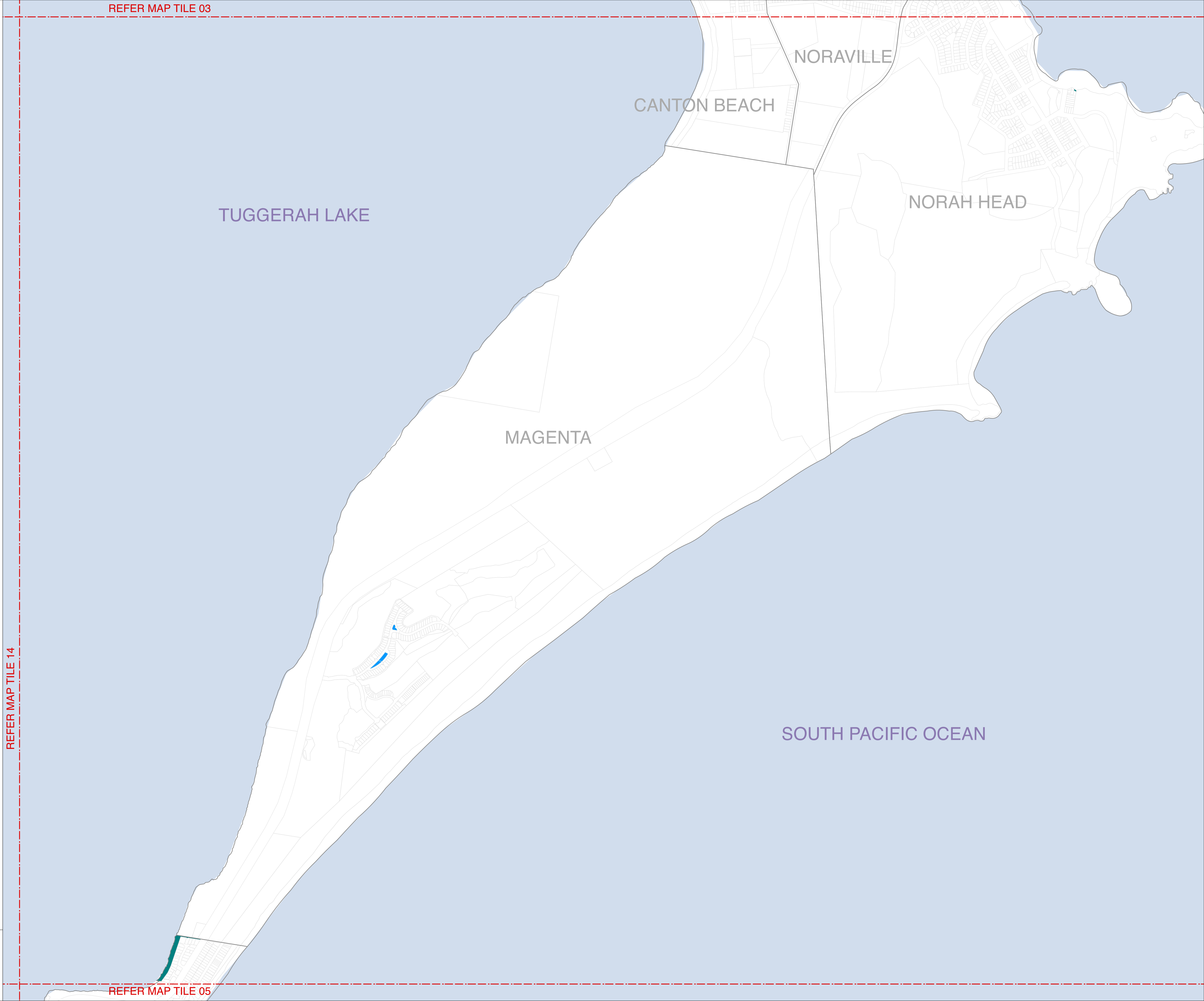


DISCLAIMER: These maps have been compiled from various sources and the publisher and/or contributors accept no responsibility for any injury, loss or damage arising from the use, error or any omission therein. No part of this map may be reproduced without prior written permission. ©2022 Central Coast Council, All Rights Reserved.

Date: 06/12/2022
Issue: 1
Provided for: Central Coast Council
Projection: GDA_1994_Transverse_Mercator,
GCS_GDA_1994

REFER MAP TILE 14

REFER MAP TILE 05





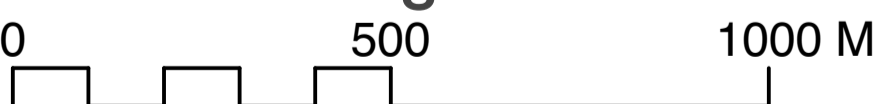
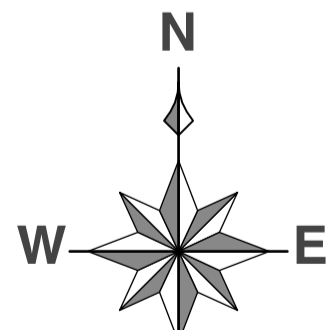
CENTRAL COAST COUNCIL
Draft Plan of Management
Community Land
Categorisation Mapping

Map Tile 05

- NOTES:**
1. Addresses are provided for multi-category sites only
 2. Address shown is for location / identification only, each multi-category site may have one or more addresses
 3. Where there is a discrepancy between the Land Schedule and the Mapping the Land Schedule shall prevail

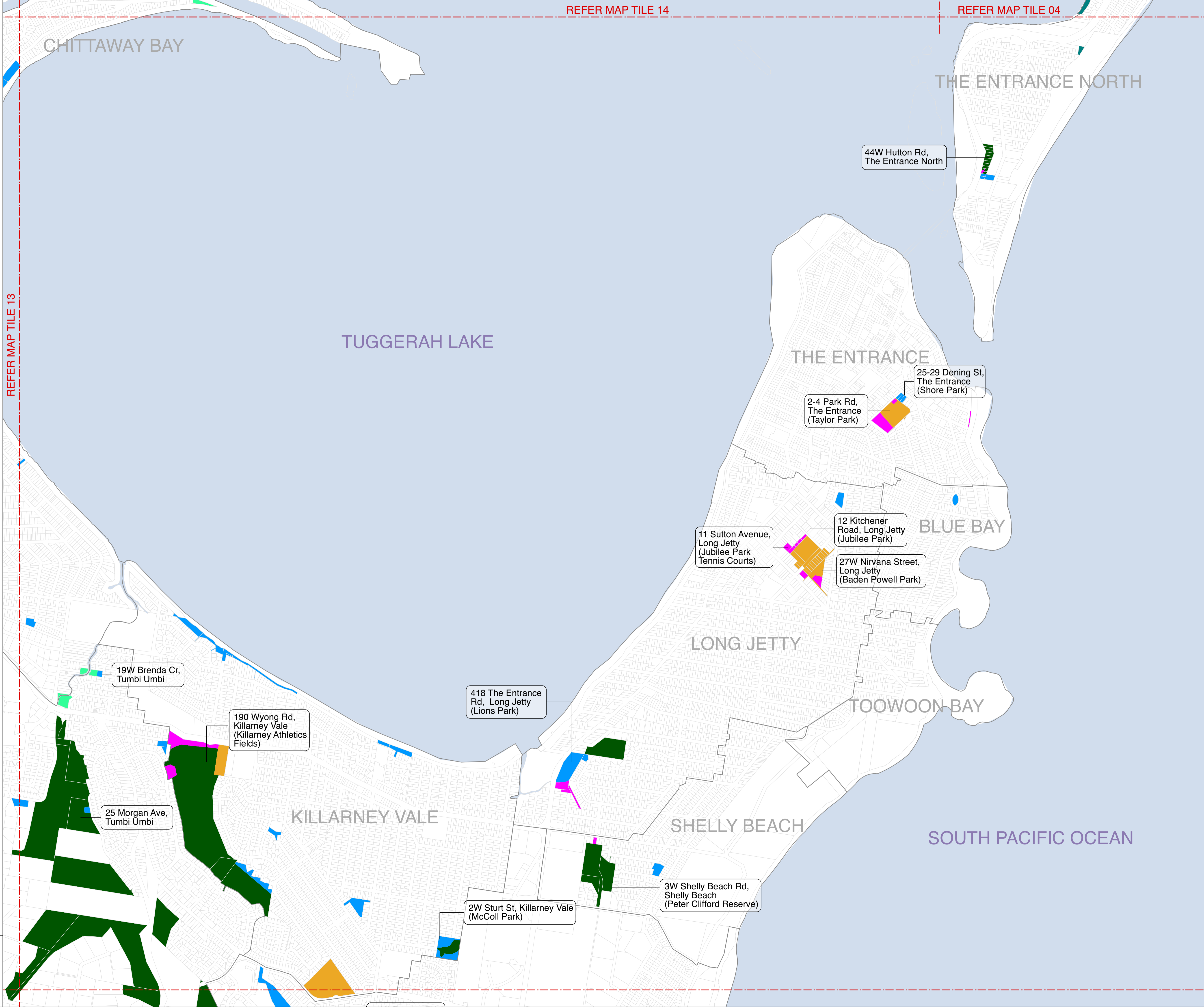
Land Category

	Natural Area - Bushland
	Natural Area - Escarpment
	Natural Area - Foreshore
	Natural Area - Watercourse
	Natural Area - Wetland
	Park
	General Community Use
	Sportsground
	Culture significant
	Cadastre
	Suburb



DISCLAIMER: These maps have been compiled from various sources and the publisher and/or contributors accept no responsibility for any injury, loss or damage arising from the use, error or any omission therein. No part of this map may be reproduced without prior written permission. ©2022 Central Coast Council, All Rights Reserved.

Date: 06/12/2022
Issue: 1
Provided for: Central Coast Council
Projection: GDA_1994_Transverse_Mercator,
GCS_GDA_1994



REFER MAP TILE 14

REFER MAP TILE 04

REFER MAP TILE 13



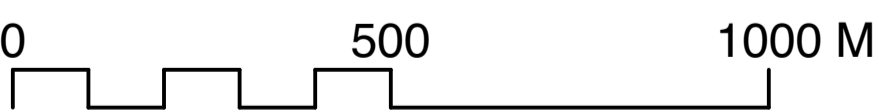
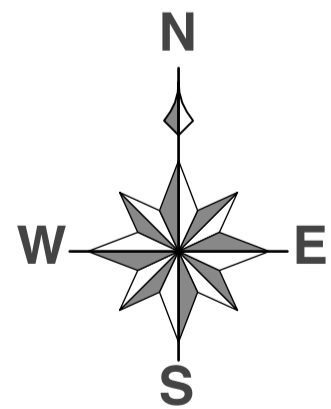
CENTRAL COAST COUNCIL
Draft Plan of Management
Community Land
Categorisation Mapping

Map Tile 06

NOTES:
1. Addresses are provided for multi-category sites only
2. Address shown is for location / identification only, each multi-category site may have one or more addresses
3. Where there is a discrepancy between the Land Schedule and the Mapping the Land Schedule shall prevail

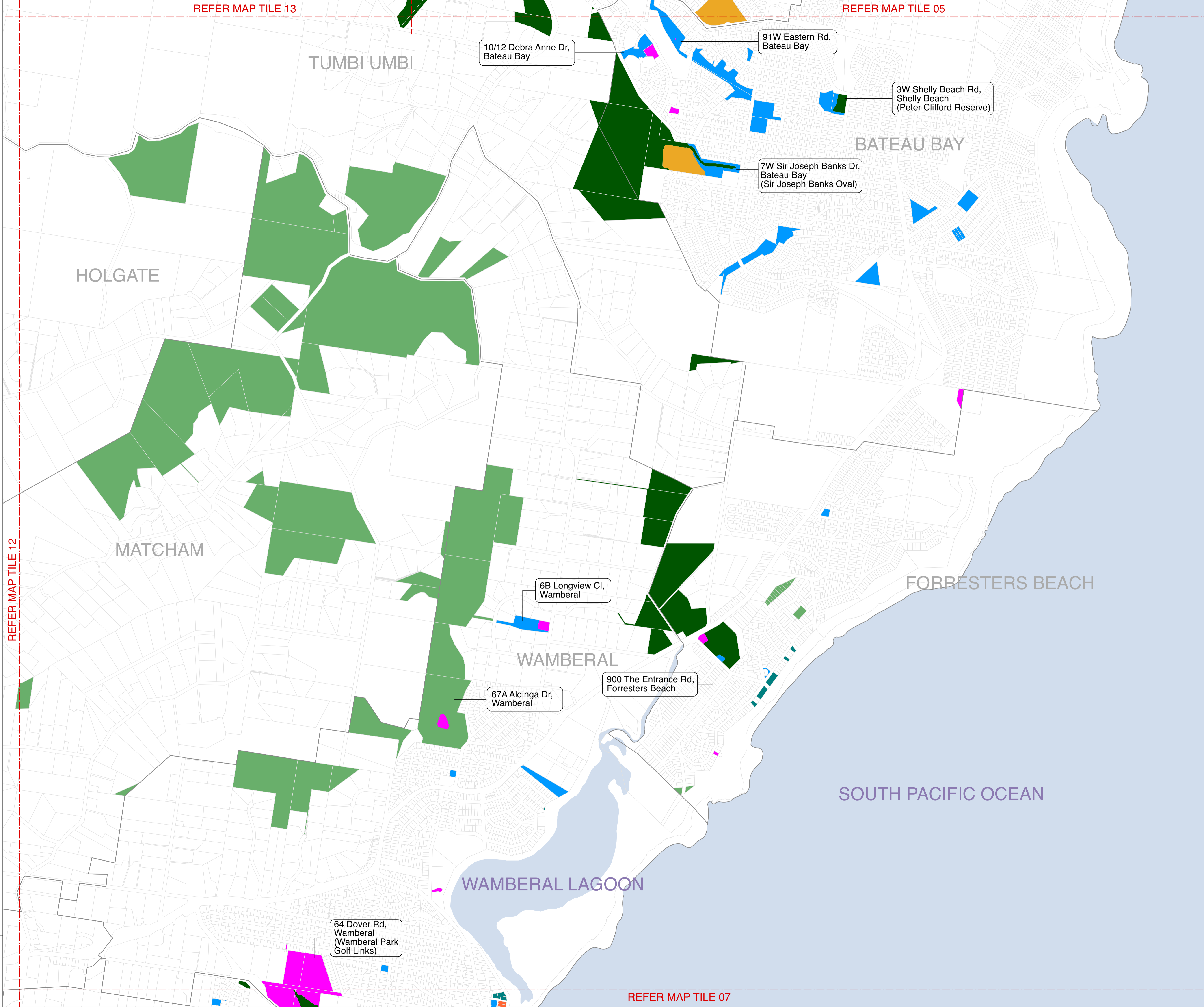
Land Category

- Natural Area - Bushland
- Natural Area - Escarpment
- Natural Area - Foreshore
- Natural Area - Watercourse
- Natural Area - Wetland
- Park
- General Community Use
- Sportsground
- Culture significant
- Cadastre
- Suburb



DISCLAIMER: These maps have been compiled from various sources and the publisher and/or contributors accept no responsibility for any injury, loss or damage arising from the use, error or any omission therein. No part of this map may be reproduced without prior written permission. ©2022 Central Coast Council, All Rights Reserved.

Date: 06/12/2022
Issue: 1
Provided for: Central Coast Council
Projection: GDA_1994_Transverse_Mercator,
GCS_GDA_1994





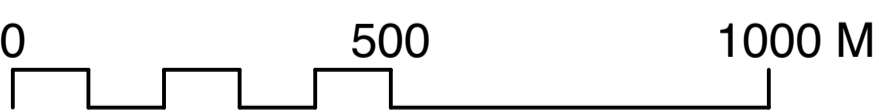
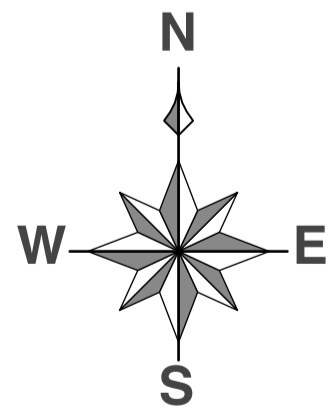
CENTRAL COAST COUNCIL
Draft Plan of Management
Community Land
Categorisation Mapping

Map Tile 07

- NOTES:**
1. Addresses are provided for multi-category sites only
 2. Address shown is for location / identification only, each multi-category site may have one or more addresses
 3. Where there is a discrepancy between the Land Schedule and the Mapping the Land Schedule shall prevail

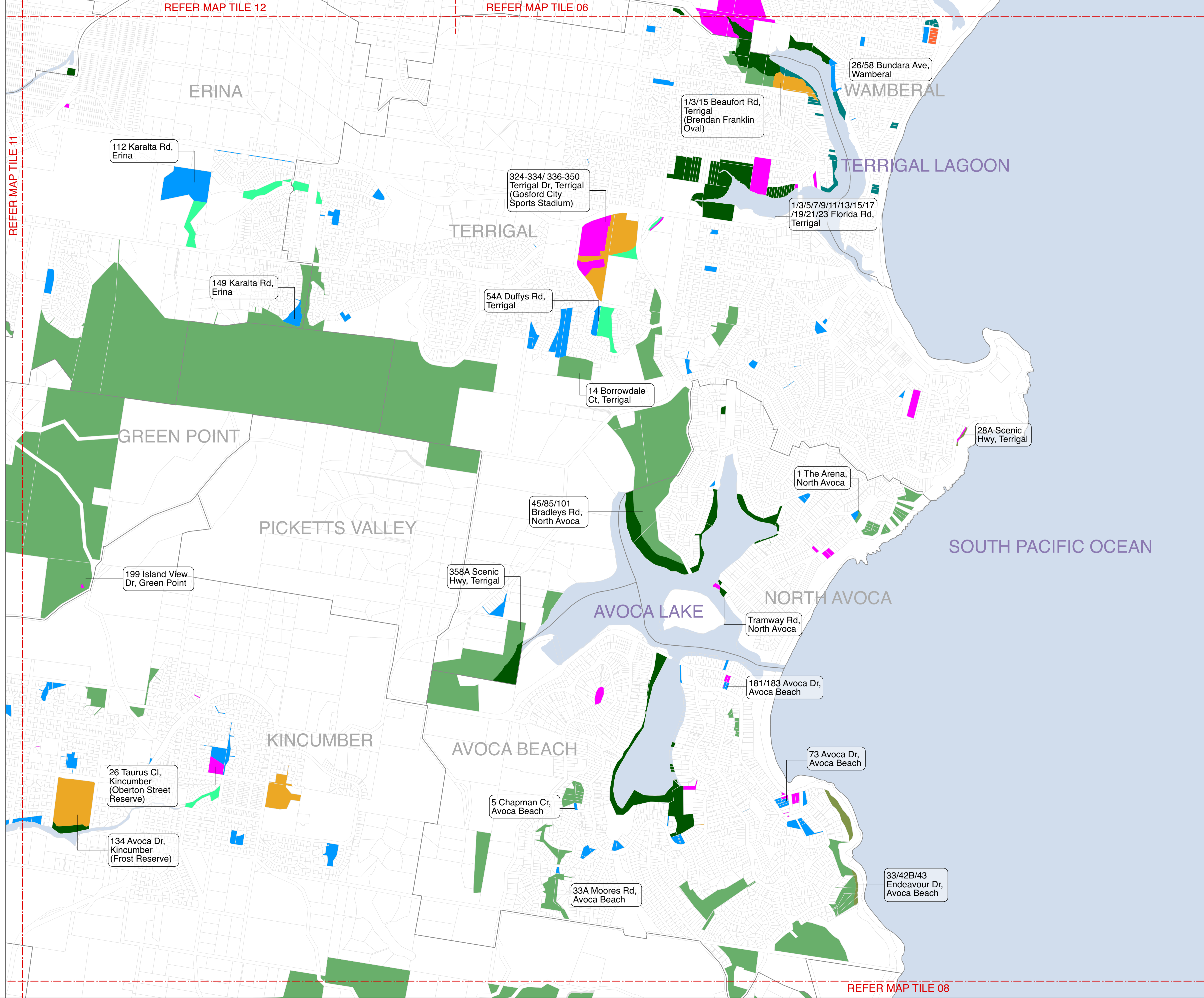
Land Category

	Natural Area - Bushland
	Natural Area - Escarpment
	Natural Area - Foreshore
	Natural Area - Watercourse
	Natural Area - Wetland
	Park
	General Community Use
	Sportsground
	Culture significant
	Cadastre
	Suburb



DISCLAIMER: These maps have been compiled from various sources and the publisher and/or contributors accept no responsibility for any injury, loss or damage arising from the use, error or any omission therein. No part of this map may be reproduced without prior written permission. ©2022 Central Coast Council, All Rights Reserved.

Date: 06/12/2022
Issue: 1
Provided for: Central Coast Council
Projection: GDA_1994_Transverse_Mercator,
GCS_GDA_1994





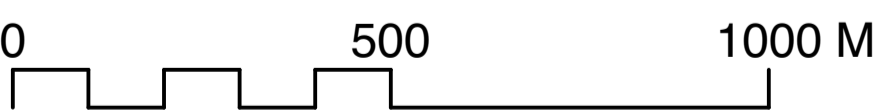
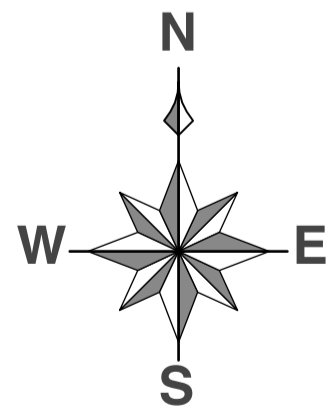
CENTRAL COAST COUNCIL
Draft Plan of Management
Community Land
Categorisation Mapping

Map Tile 08

- NOTES:**
1. Addresses are provided for multi-category sites only
 2. Address shown is for location / identification only, each multi-category site may have one or more addresses
 3. Where there is a discrepancy between the Land Schedule and the Mapping the Land Schedule shall prevail

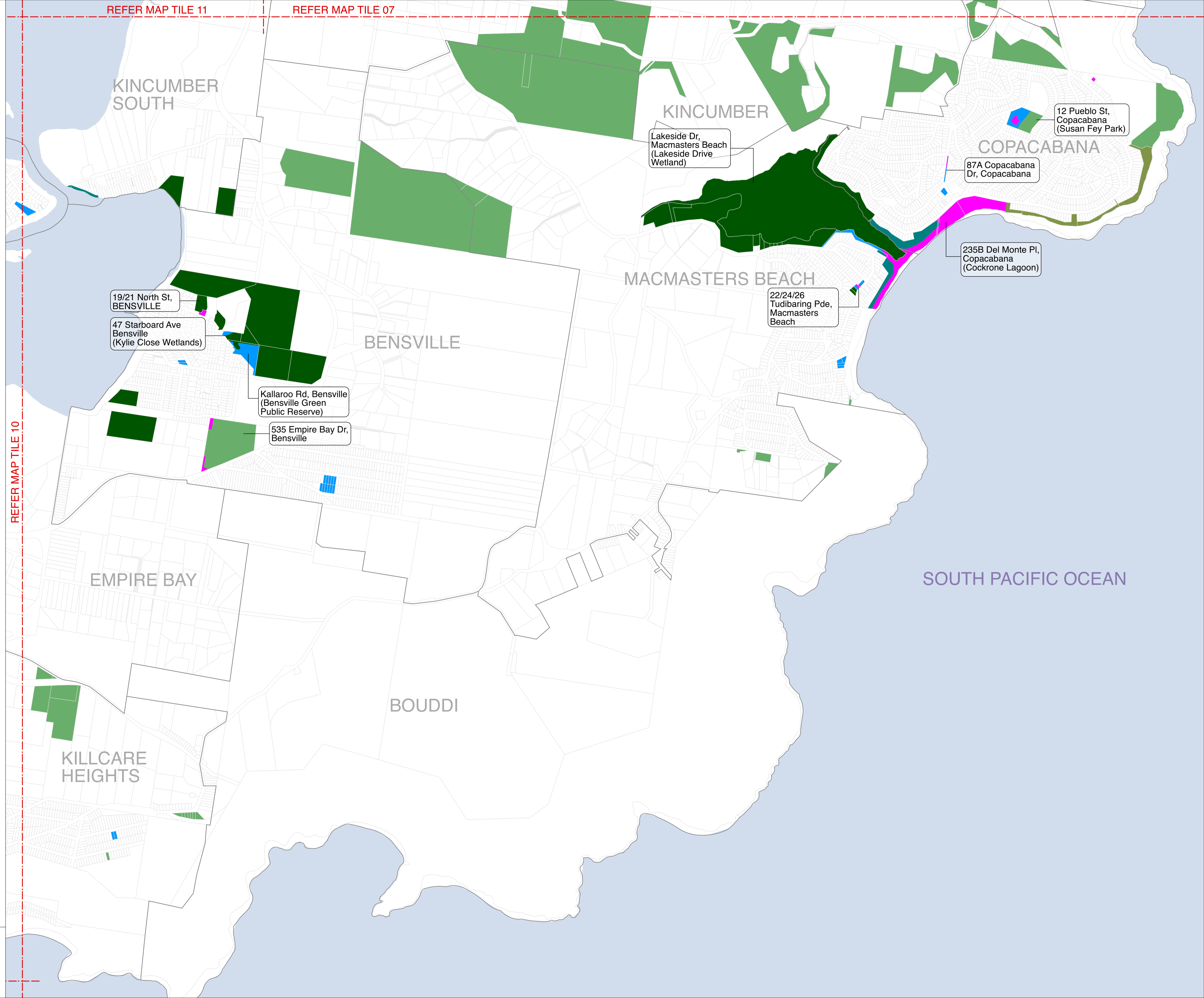
Land Category

	Natural Area - Bushland
	Natural Area - Escarpment
	Natural Area - Foreshore
	Natural Area - Watercourse
	Natural Area - Wetland
	Park
	General Community Use
	Sportsground
	Culture significant
	Cadastre
	Suburb



DISCLAIMER: These maps have been compiled from various sources and the publisher and/or contributors accept no responsibility for any injury, loss or damage arising from the use, error or any omission therein. No part of this map may be reproduced without prior written permission. ©2022 Central Coast Council, All Rights Reserved.

Date: 06/12/2022
Issue: 1
Provided for: Central Coast Council
Projection: GDA_1994_Transverse_Mercator,
GCS_GDA_1994





REFER MAP TILE 10

CENTRAL COAST COUNCIL
Draft Plan of Management
Community Land
Categorisation Mapping

Map Tile 09

LITTLE WOBBY


PATONGA

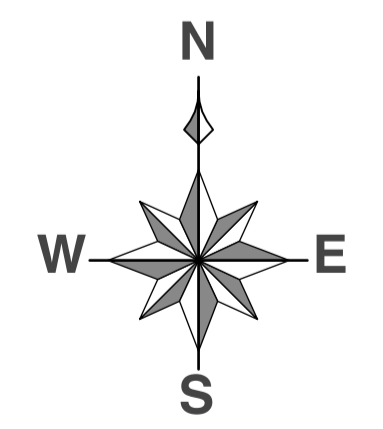
PEARL BEACH

BROKEN BAY

HAWKESBURY RIVER

NOTES:
1. Addresses are provided for multi-category sites only
2. Address shown is for location / identification only, each multi-category site may have one or more addresses
3. Where there is a discrepancy between the Land Schedule and the Mapping the Land Schedule shall prevail

- Land Category**
-  Natural Area - Bushland
 -  Natural Area - Escarpment
 -  Natural Area - Foreshore
 -  Natural Area - Watercourse
 -  Natural Area - Wetland
 -  Park
 -  General Community Use
 -  Sportsground
 -  Culture significant
 -  Cadastre
 -  Suburb



0 500 1000 M

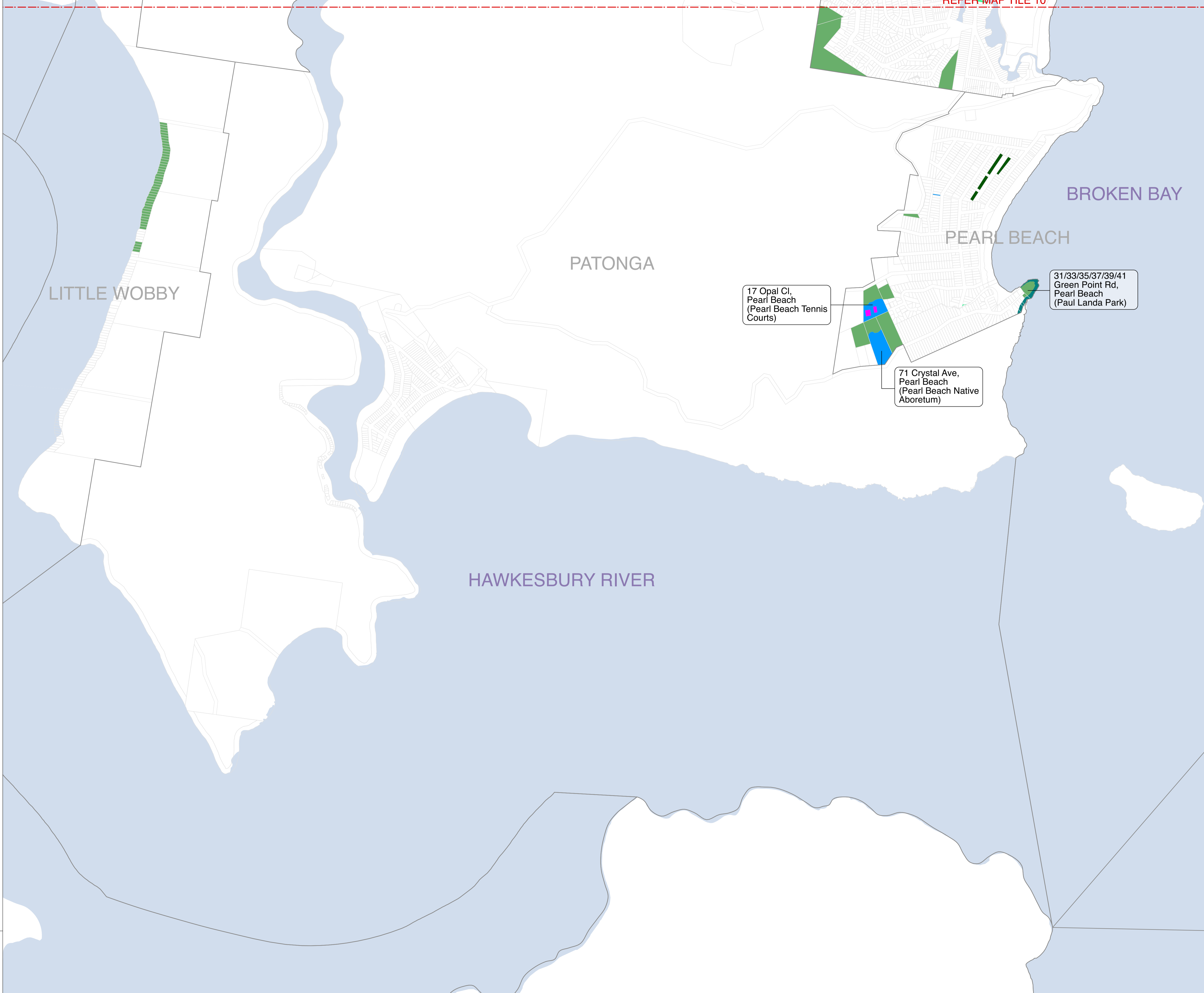
DISCLAIMER: These maps have been compiled from various sources and the publisher and/or contributors accept no responsibility for any injury, loss or damage arising from the use, error or any omission therein. No part of this map may be reproduced without prior written permission. ©2022 Central Coast Council, All Rights Reserved.

Date: 06/12/2022
Issue: 1
Provided for: Central Coast Council
Projection: GDA_1994_Transverse_Mercator,
GCS_GDA_1994

17 Opal Cl,
Pearl Beach
(Pearl Beach Tennis
Courts)

71 Crystal Ave,
Pearl Beach
(Pearl Beach Native
Aboretum)

31/33/35/37/39/41
Green Point Rd,
Pearl Beach
(Paul Landa Park)





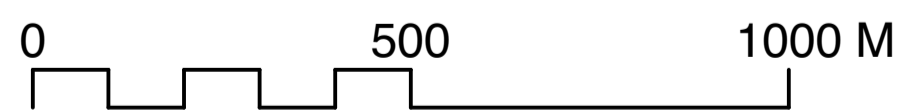
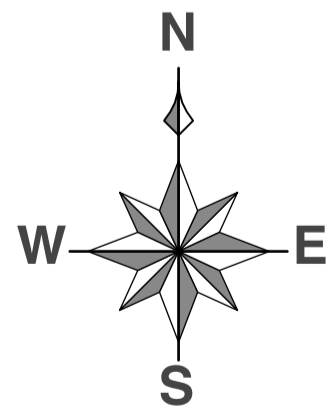
CENTRAL COAST COUNCIL
Draft Plan of Management
Community Land
Categorisation Mapping

Map Tile 10

- NOTES:**
1. Addresses are provided for multi-category sites only
 2. Address shown is for location / identification only, each multi-category site may have one or more addresses
 3. Where there is a discrepancy between the Land Schedule and the Mapping the Land Schedule shall prevail

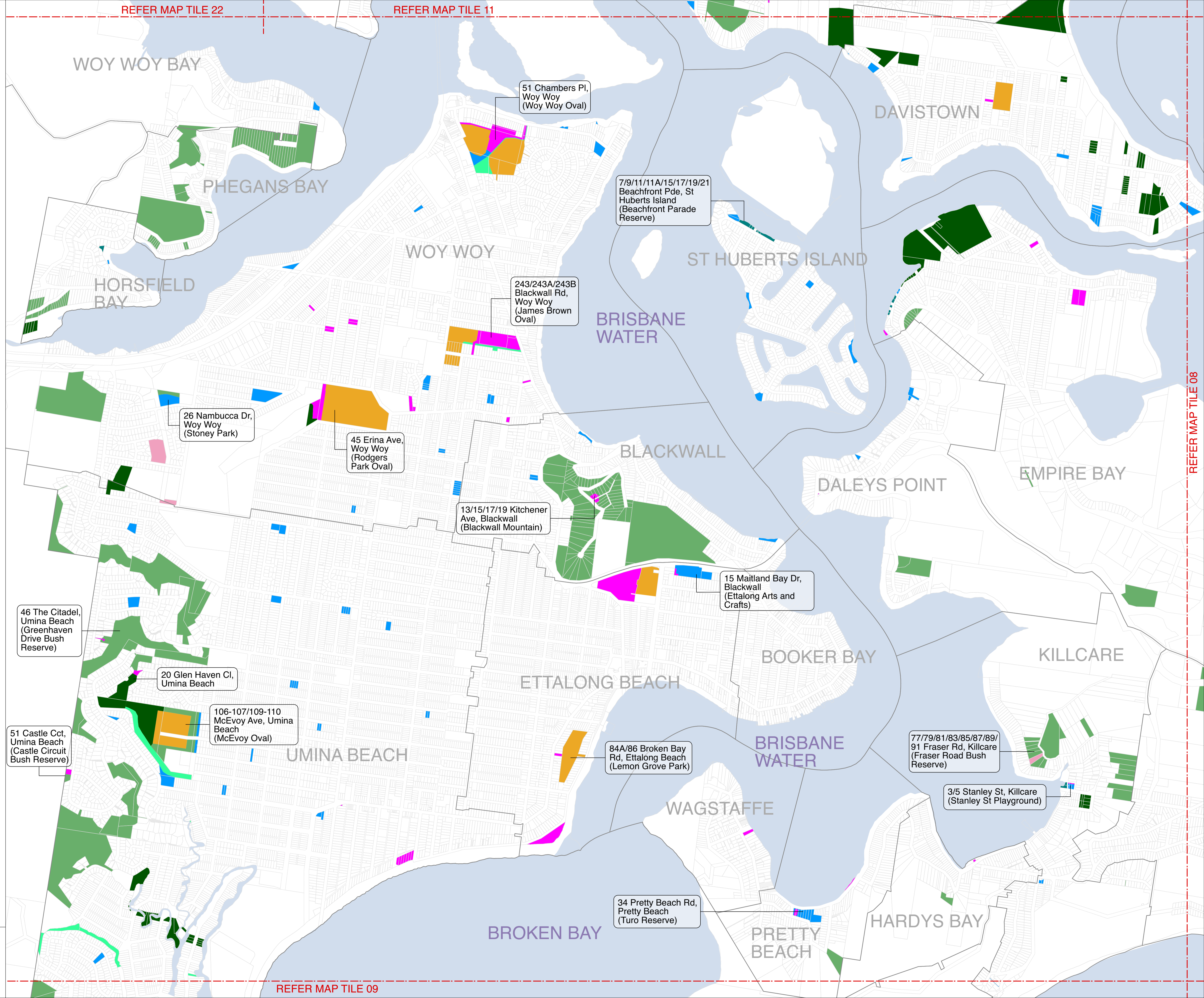
Land Category

-  Natural Area - Bushland
-  Natural Area - Escarpment
-  Natural Area - Foreshore
-  Natural Area - Watercourse
-  Natural Area - Wetland
-  Park
-  General Community Use
-  Sportsground
-  Culture significant
-  Cadastre
-  Suburb



DISCLAIMER: These maps have been compiled from various sources and the publisher and/or contributors accept no responsibility for any injury, loss or damage arising from the use, error or any omission therein. No part of this map may be reproduced without prior written permission. ©2022 Central Coast Council, All Rights Reserved.

Date: 06/12/2022
Issue: 1
Provided for: Central Coast Council
Projection: GDA_1994_Transverse_Mercator,
GCS_GDA_1994



REFER MAP TILE 22

REFER MAP TILE 11

REFER MAP TILE 09

REFER MAP TILE 08



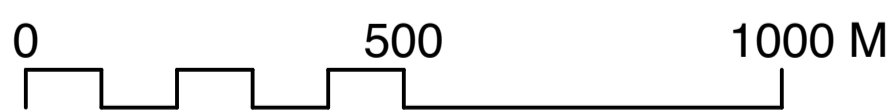
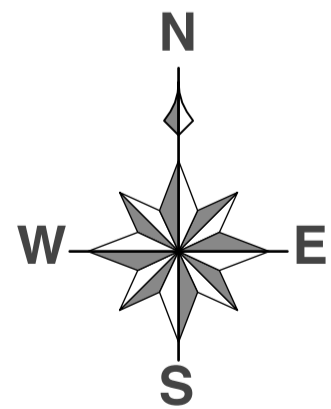
CENTRAL COAST COUNCIL
Draft Plan of Management
Community Land
Categorisation Mapping

Map Tile 11

- NOTES:**
1. Addresses are provided for multi-category sites only
 2. Address shown is for location / identification only, each multi-category site may have one or more addresses
 3. Where there is a discrepancy between the Land Schedule and the Mapping the Land Schedule shall prevail

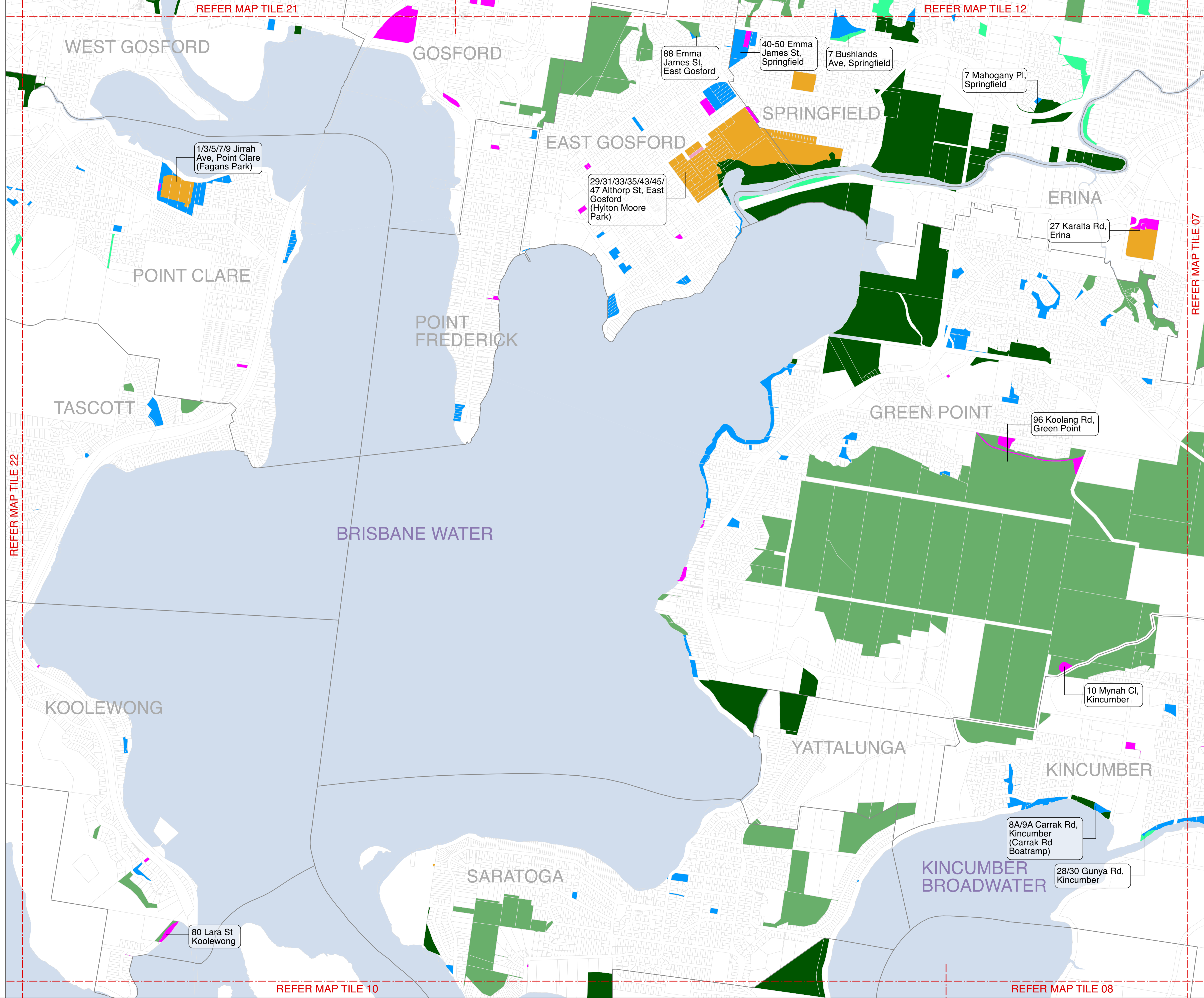
Land Category

-  Natural Area - Bushland
-  Natural Area - Escarpment
-  Natural Area - Foreshore
-  Natural Area - Watercourse
-  Natural Area - Wetland
-  Park
-  General Community Use
-  Sportsground
-  Culture significant
-  Cadastre
-  Suburb



DISCLAIMER: These maps have been compiled from various sources and the publisher and/or contributors accept no responsibility for any injury, loss or damage arising from the use, error or any omission therein. No part of this map may be reproduced without prior written permission. ©2022 Central Coast Council, All Rights Reserved.

Date: 06/12/2022
Issue: 1
Provided for: Central Coast Council
Projection: GDA_1994_Transverse_Mercator,
GCS_GDA_1994



REFER MAP TILE 22

REFER MAP TILE 21

REFER MAP TILE 12

REFER MAP TILE 10

REFER MAP TILE 08

REFER MAP TILE 07



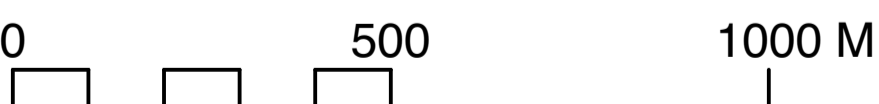
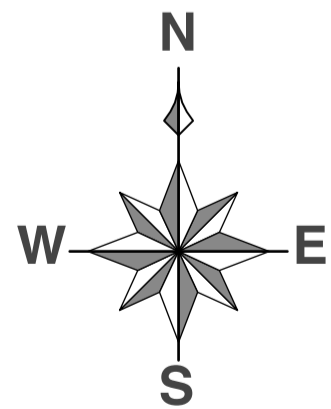
CENTRAL COAST COUNCIL
Draft Plan of Management
Community Land
Categorisation Mapping

Map Tile 12

- NOTES:**
1. Addresses are provided for multi-category sites only
 2. Address shown is for location / identification only, each multi-category site may have one or more addresses
 3. Where there is a discrepancy between the Land Schedule and the Mapping the Land Schedule shall prevail

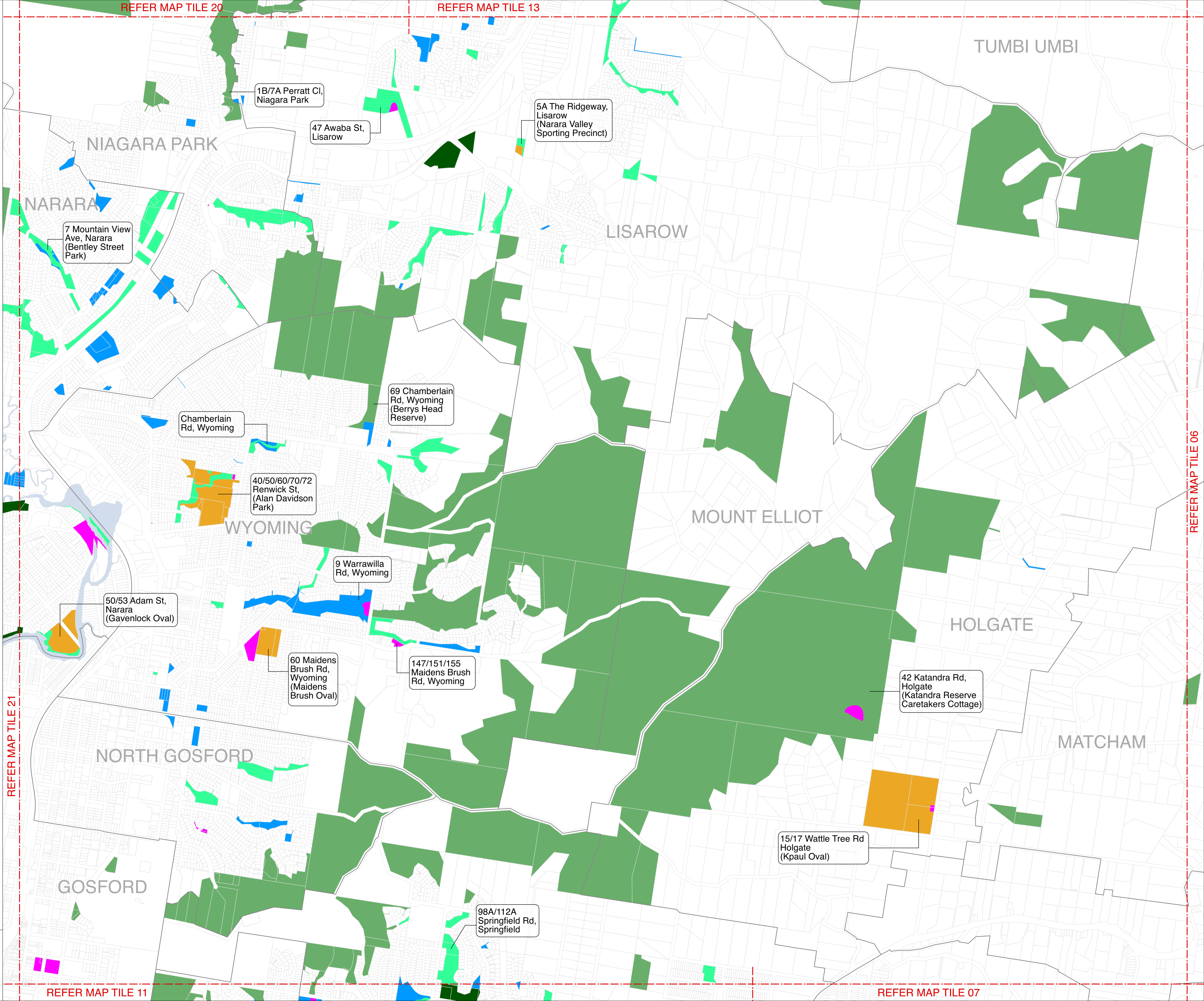
Land Category

	Natural Area - Bushland
	Natural Area - Escarpment
	Natural Area - Foreshore
	Natural Area - Watercourse
	Natural Area - Wetland
	Park
	General Community Use
	Sportsground
	Culture significant
	Cadastral
	Suburb



DISCLAIMER: These maps have been compiled from various sources and the publisher and/or contributors accept no responsibility for any injury, loss or damage arising from the use, error or any omission therein. No part of this map may be reproduced without prior written permission. ©2022 Central Coast Council, All Rights Reserved.

Date: 06/12/2022
Issue: 1
Provided for: Central Coast Council
Projection: GDA_1994_Transverse_Mercator,
GCS_GDA_1994



REFER MAP TILE 21

REFER MAP TILE 20

REFER MAP TILE 13

REFER MAP TILE 11

REFER MAP TILE 07

REFER MAP TILE 06



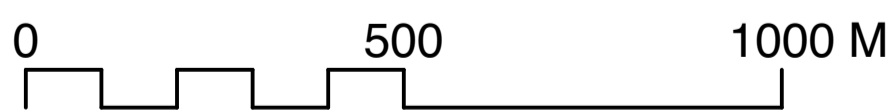
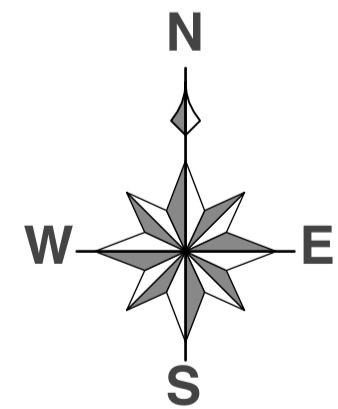
CENTRAL COAST COUNCIL
Draft Plan of Management
Community Land
Categorisation Mapping

Map Tile 13

- NOTES:**
1. Addresses are provided for multi-category sites only
 2. Address shown is for location / identification only, each multi-category site may have one or more addresses
 3. Where there is a discrepancy between the Land Schedule and the Mapping the Land Schedule shall prevail

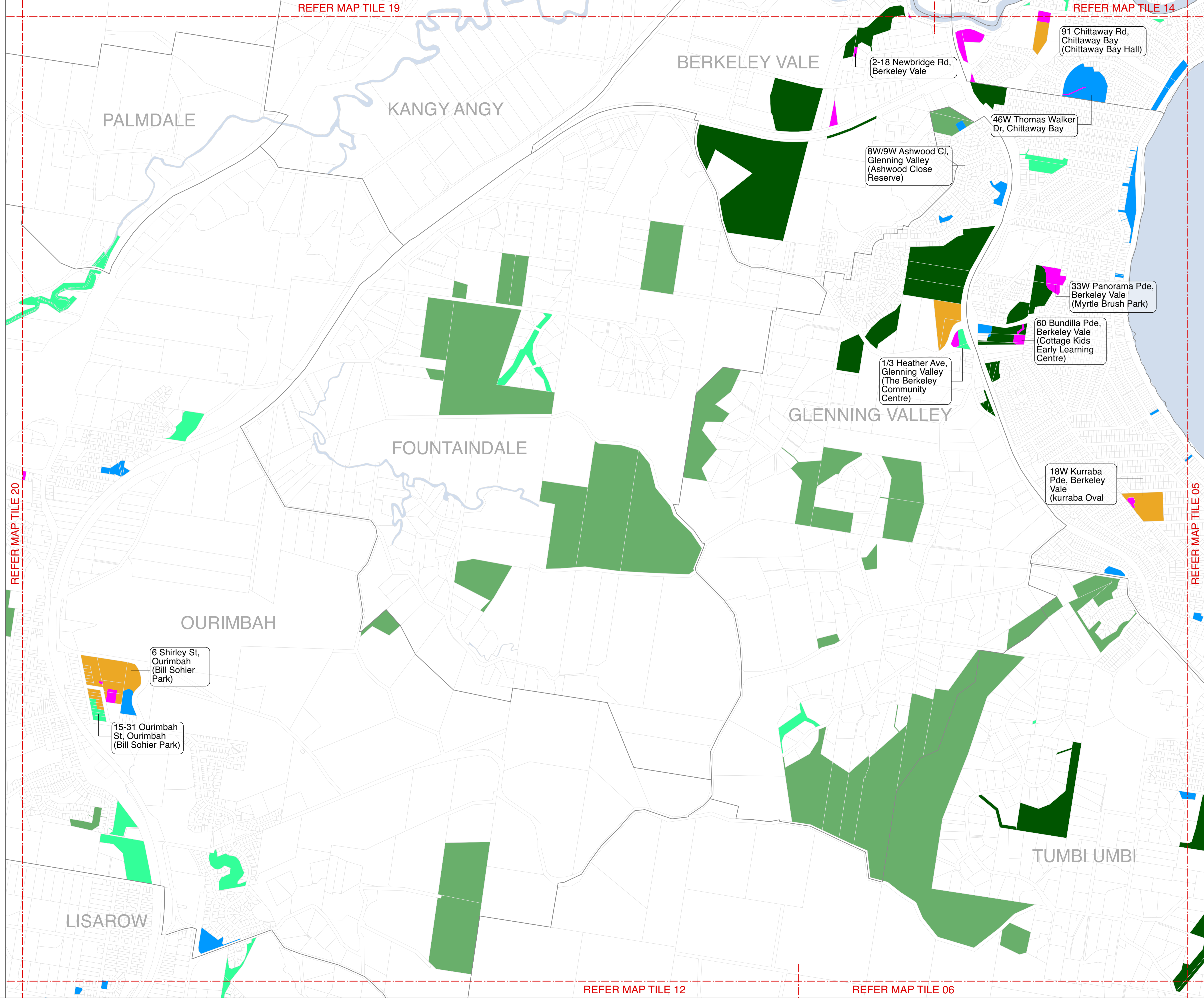
Land Category

-  Natural Area - Bushland
-  Natural Area - Escarpment
-  Natural Area - Foreshore
-  Natural Area - Watercourse
-  Natural Area - Wetland
-  Park
-  General Community Use
-  Sportsground
-  Culture significant
-  Cadastre
-  Suburb



DISCLAIMER: These maps have been compiled from various sources and the publisher and/or contributors accept no responsibility for any injury, loss or damage arising from the use, error or any omission therein. No part of this map may be reproduced without prior written permission. ©2022 Central Coast Council, All Rights Reserved.

Date: 06/12/2022
Issue: 1
Provided for: Central Coast Council
Projection: GDA_1994_Transverse_Mercator,
GCS_GDA_1994





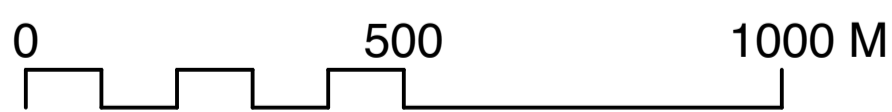
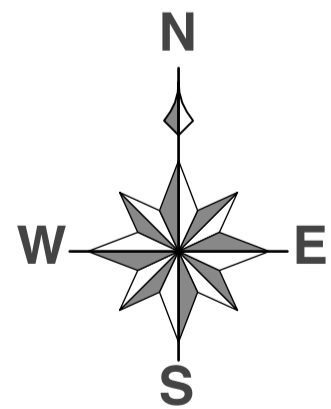
CENTRAL COAST COUNCIL
Draft Plan of Management
Community Land
Categorisation Mapping

Map Tile 14

- NOTES:**
1. Addresses are provided for multi-category sites only
 2. Address shown is for location / identification only, each multi-category site may have one or more addresses
 3. Where there is a discrepancy between the Land Schedule and the Mapping the Land Schedule shall prevail

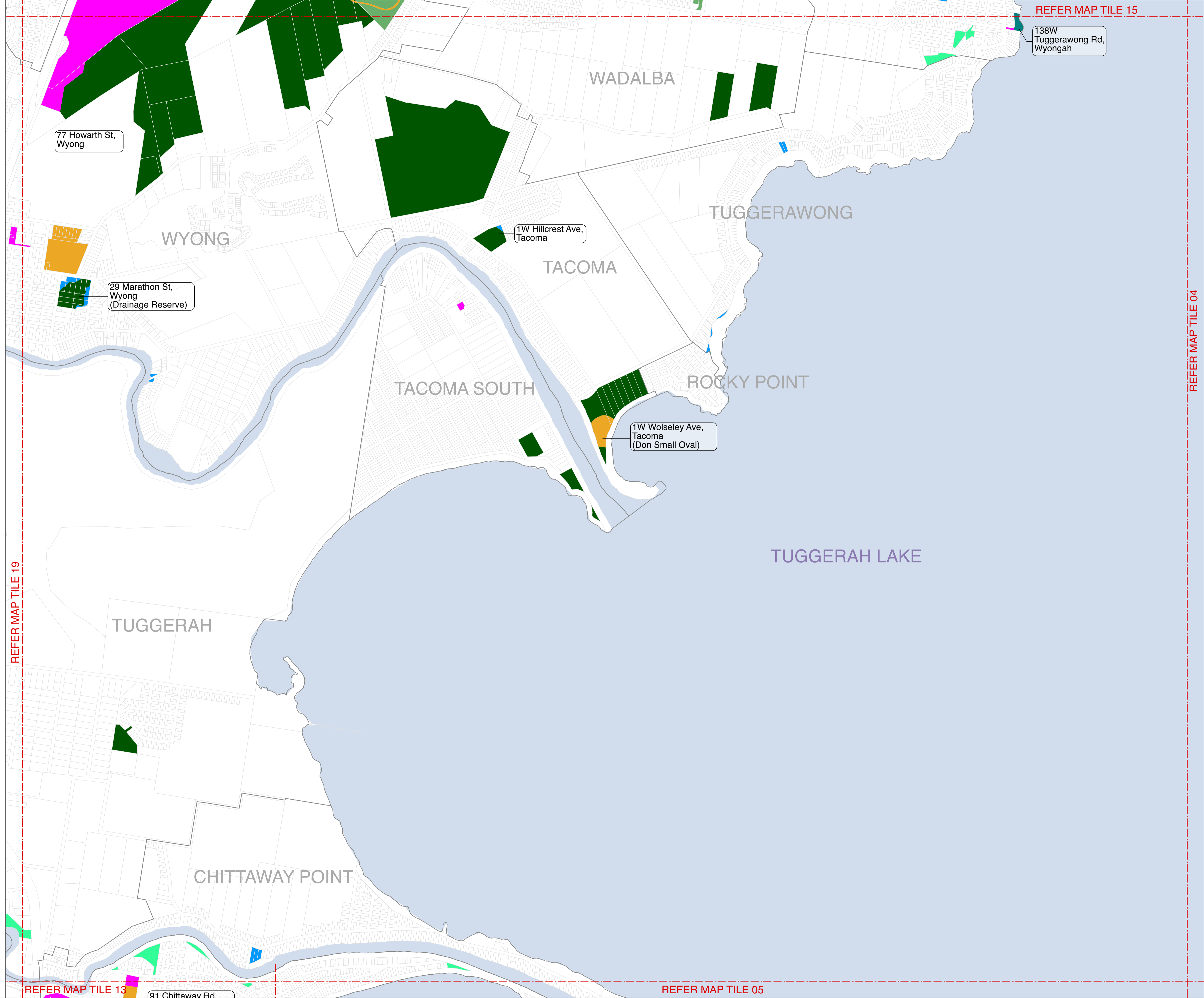
Land Category

-  Natural Area - Bushland
-  Natural Area - Escarpment
-  Natural Area - Foreshore
-  Natural Area - Watercourse
-  Natural Area - Wetland
-  Park
-  General Community Use
-  Sportsground
-  Culture significant
-  Cadastre
-  Suburb



DISCLAIMER: These maps have been compiled from various sources and the publisher and/or contributors accept no responsibility for any injury, loss or damage arising from the use, error or any omission therein. No part of this map may be reproduced without prior written permission. ©2022 Central Coast Council, All Rights Reserved.

Date: 06/12/2022
Issue: 1
Provided for: Central Coast Council
Projection: GDA_1994_Transverse_Mercator,
GCS_GDA_1994



REFER MAP TILE 19

REFER MAP TILE 13

91 Chittaway Rd

REFER MAP TILE 05

REFER MAP TILE 15

138W Tuggerawong Rd, Wyongah

REFER MAP TILE 04



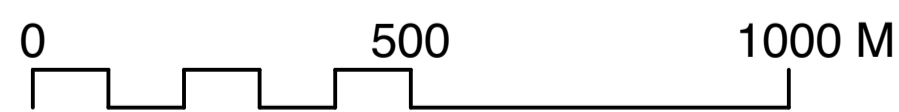
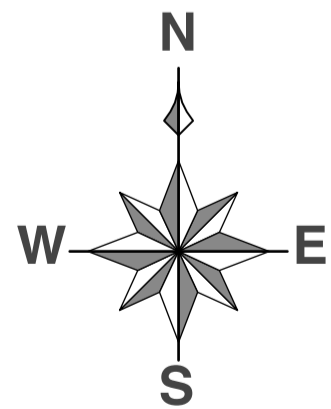
CENTRAL COAST COUNCIL
Draft Plan of Management
Community Land
Categorisation Mapping

Map Tile 15

- NOTES:**
1. Addresses are provided for multi-category sites only
 2. Address shown is for location / identification only, each multi-category site may have one or more addresses
 3. Where there is a discrepancy between the Land Schedule and the Mapping the Land Schedule shall prevail

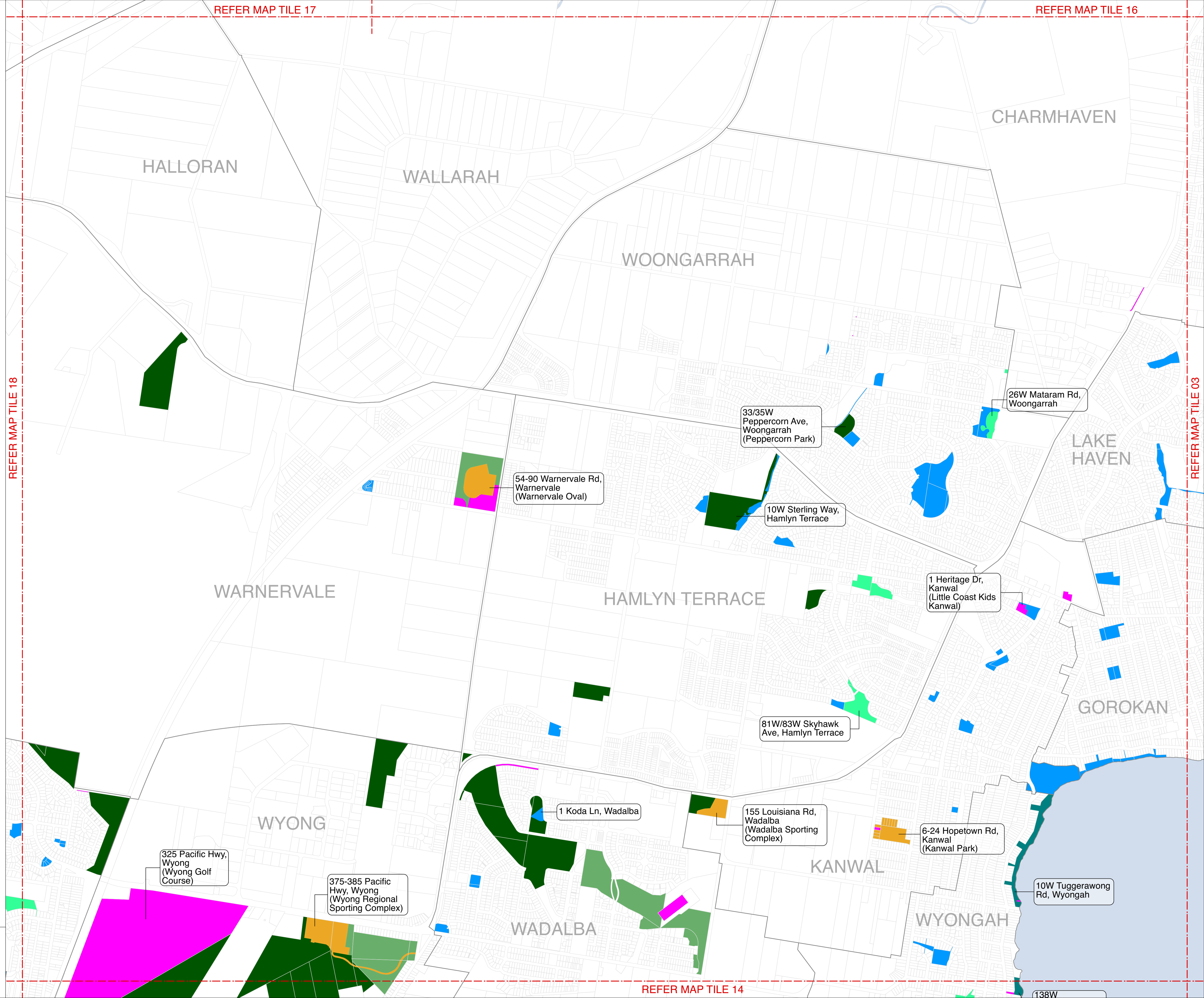
Land Category

-  Natural Area - Bushland
-  Natural Area - Escarpment
-  Natural Area - Foreshore
-  Natural Area - Watercourse
-  Natural Area - Wetland
-  Park
-  General Community Use
-  Sportsground
-  Culture significant
-  Cadastre
-  Suburb



DISCLAIMER: These maps have been compiled from various sources and the publisher and/or contributors accept no responsibility for any injury, loss or damage arising from the use, error or any omission therein. No part of this map may be reproduced without prior written permission. ©2022 Central Coast Council, All Rights Reserved.

Date: 06/12/2022
Issue: 1
Provided for: Central Coast Council
Projection: GDA_1994_Transverse_Mercator,
GCS_GDA_1994



REFER MAP TILE 17

REFER MAP TILE 16

REFER MAP TILE 18

REFER MAP TILE 03

REFER MAP TILE 14

138W



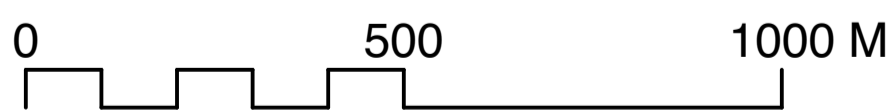
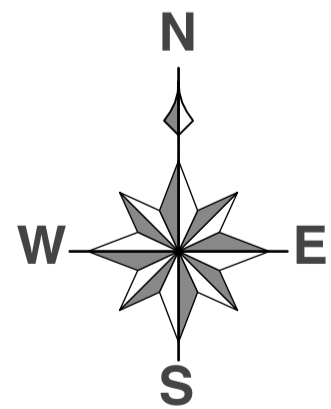
CENTRAL COAST COUNCIL
 Draft Plan of Management
 Community Land
 Categorisation Mapping

Map Tile 16

NOTES:
 1. Addresses are provided for multi-category sites only
 2. Address shown is for location / identification only, each multi-category site may have one or more addresses
 3. Where there is a discrepancy between the Land Schedule and the Mapping the Land Schedule shall prevail

Land Category

- Natural Area - Bushland
- Natural Area - Escarpment
- Natural Area - Foreshore
- Natural Area - Watercourse
- Natural Area - Wetland
- Park
- General Community Use
- Sportsground
- Culture significant
- Cadastre
- Suburb

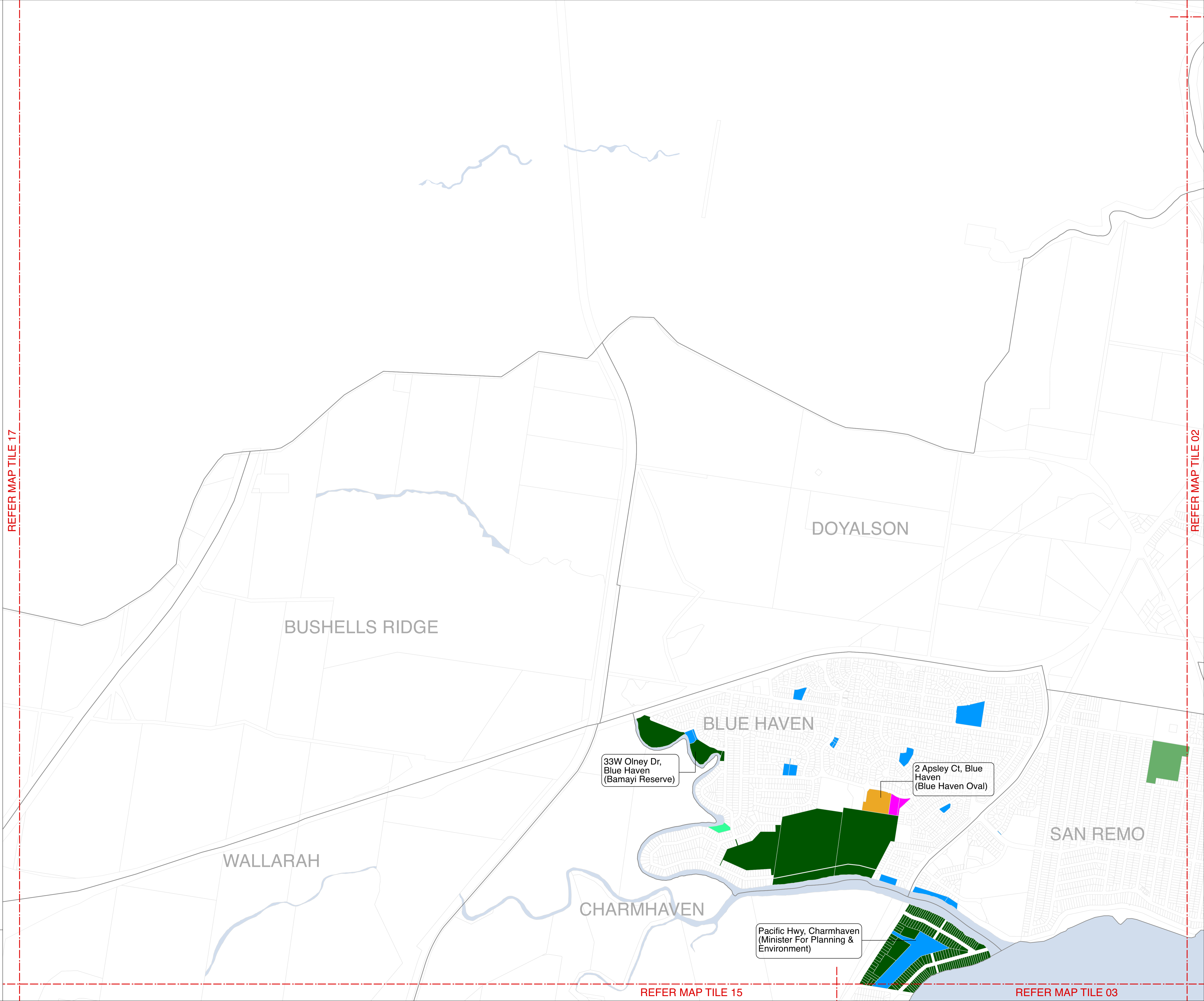


DISCLAIMER: These maps have been compiled from various sources and the publisher and/or contributors accept no responsibility for any injury, loss or damage arising from the use, error or any omission therein. No part of this map may be reproduced without prior written permission. ©2022 Central Coast Council, All Rights Reserved.

Date: 06/12/2022
 Issue: 1
 Provided for: Central Coast Council
 Projection: GDA_1994_Transverse_Mercator,
 GCS_GDA_1994

REFER MAP TILE 17

REFER MAP TILE 02



REFER MAP TILE 15

REFER MAP TILE 03




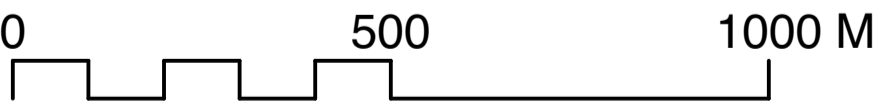
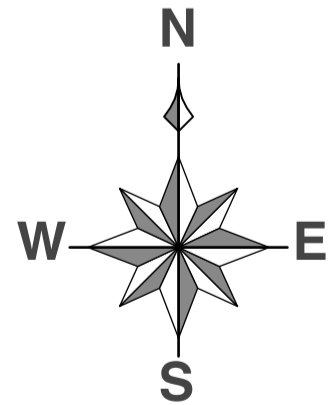
CENTRAL COAST COUNCIL
 Draft Plan of Management
 Community Land
 Categorisation Mapping

Map Tile 17

- NOTES:**
1. Addresses are provided for multi-category sites only
 2. Address shown is for location / identification only, each multi-category site may have one or more addresses
 3. Where there is a discrepancy between the Land Schedule and the Mapping the Land Schedule shall prevail

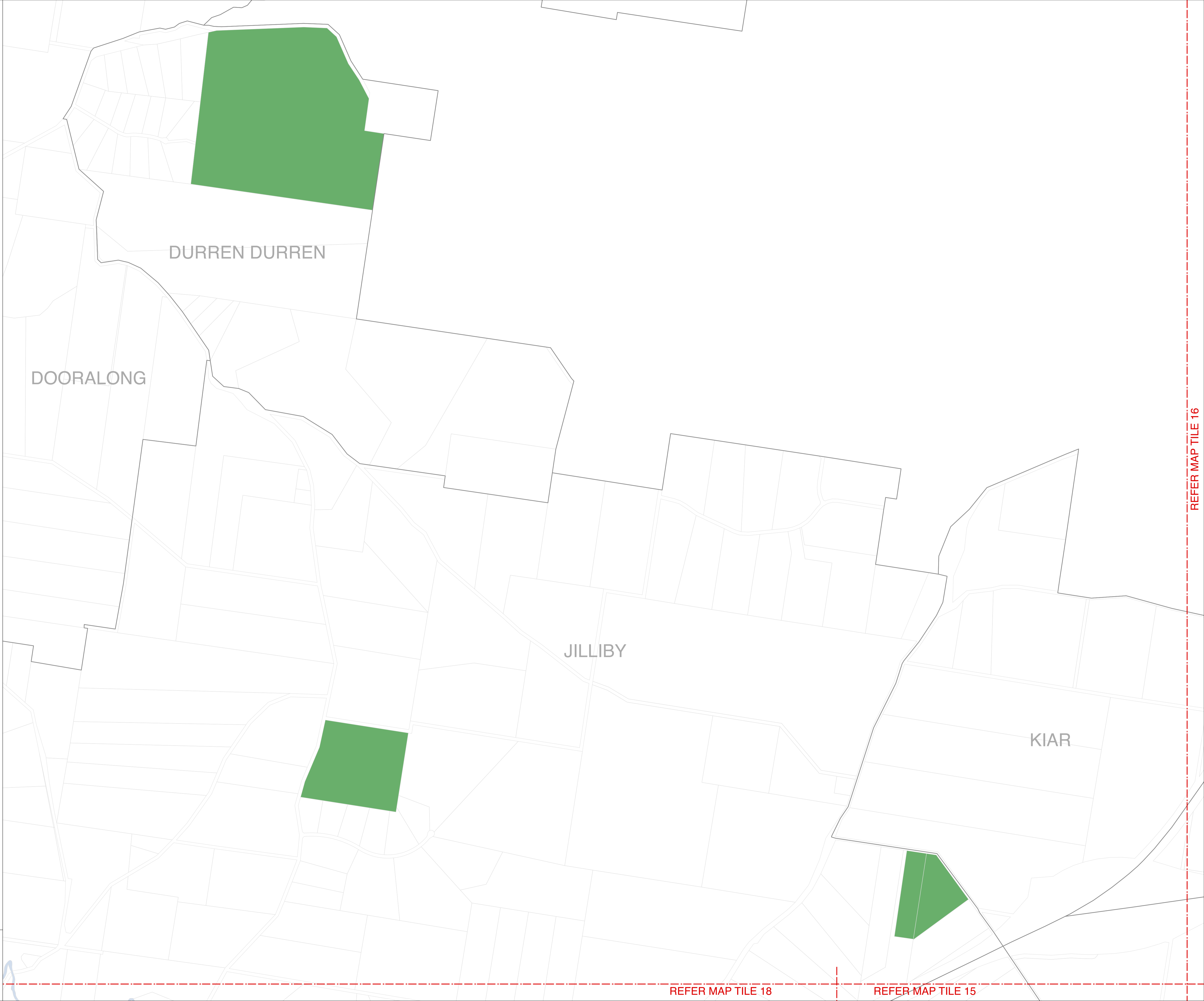
Land Category

	Natural Area - Bushland
	Natural Area - Escarpment
	Natural Area - Foreshore
	Natural Area - Watercourse
	Natural Area - Wetland
	Park
	General Community Use
	Sportsground
	Culture significant
	Cadastral
	Suburb



DISCLAIMER: These maps have been compiled from various sources and the publisher and/or contributors accept no responsibility for any injury, loss or damage arising from the use, error or any omission therein. No part of this map may be reproduced without prior written permission. ©2022 Central Coast Council, All Rights Reserved.

Date: 06/12/2022
 Issue: 1
 Provided for: Central Coast Council
 Projection: GDA_1994_Transverse_Mercator,
 GCS_GDA_1994



REFER MAP TILE 16

REFER MAP TILE 18

REFER MAP TILE 15



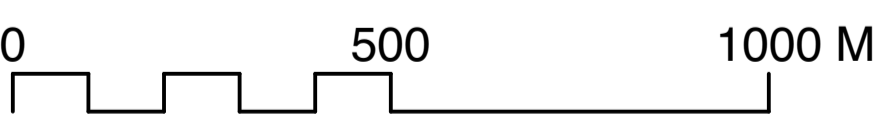
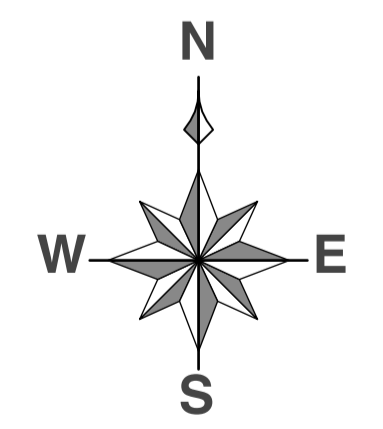
CENTRAL COAST COUNCIL
 Draft Plan of Management
 Community Land
 Categorisation Mapping

Map Tile 18

NOTES:
 1. Addresses are provided for multi-category sites only
 2. Address shown is for location / identification only, each multi-category site may have one or more addresses
 3. Where there is a discrepancy between the Land Schedule and the Mapping the Land Schedule shall prevail

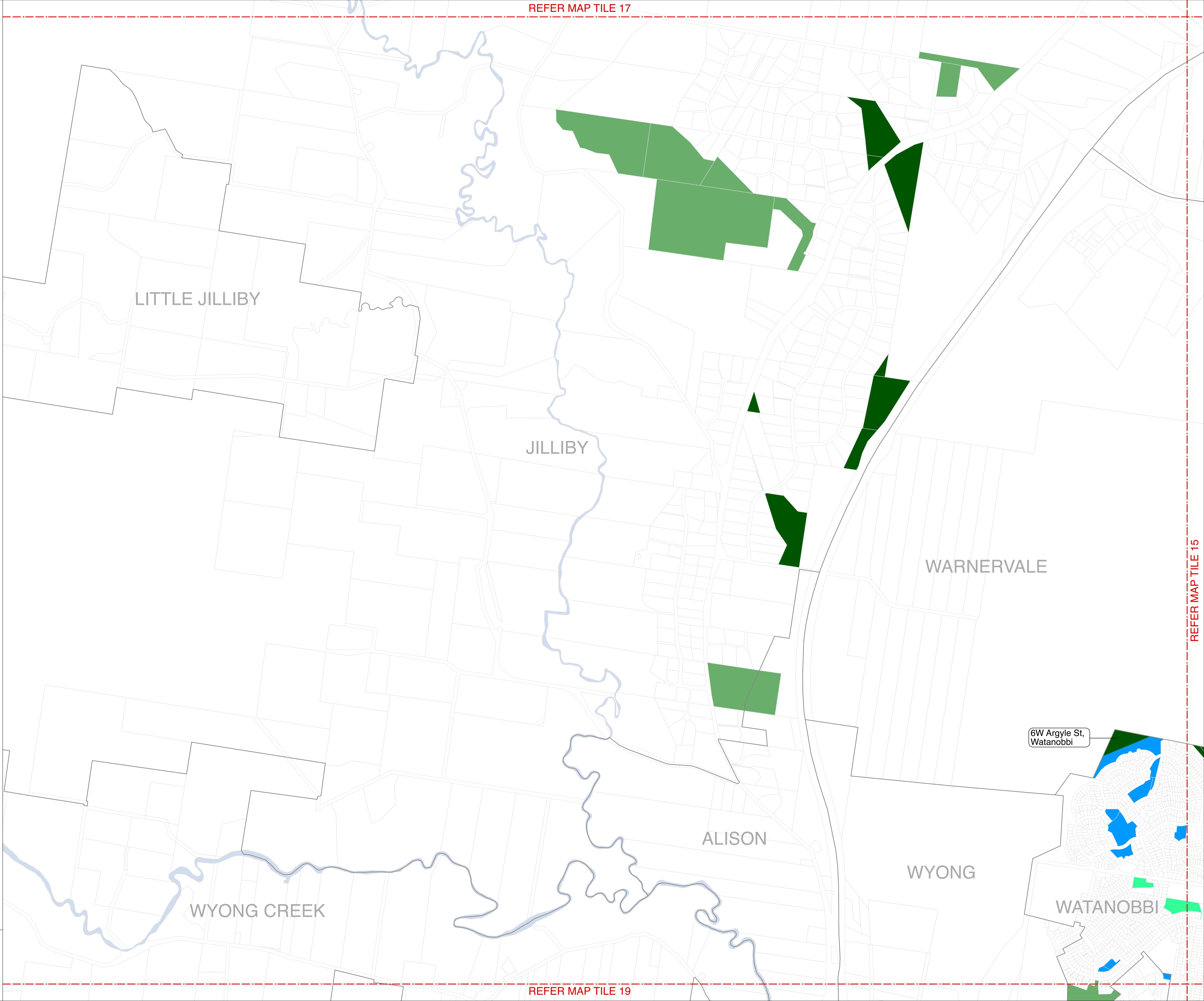
Land Category

	Natural Area - Bushland
	Natural Area - Escarpment
	Natural Area - Foreshore
	Natural Area - Watercourse
	Natural Area - Wetland
	Park
	General Community Use
	Sportsground
	Culture significant
	Cadastral
	Suburb



DISCLAIMER: These maps have been compiled from various sources and the publisher and/or contributors accept no responsibility for any injury, loss or damage arising from the use, error or any omission therein. No part of this map may be reproduced without prior written permission. ©2022 Central Coast Council, All Rights Reserved.

Date: 06/12/2022
 Issue: 1
 Provided for: Central Coast Council
 Projection: GDA_1994_Transverse_Mercator,
 GCS_GDA_1994



REFER MAP TILE 17

REFER MAP TILE 19

REFER MAP TILE 15

6W Argyle St,
 Watanobbi



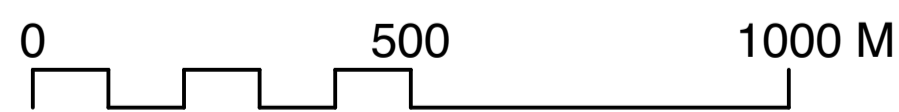
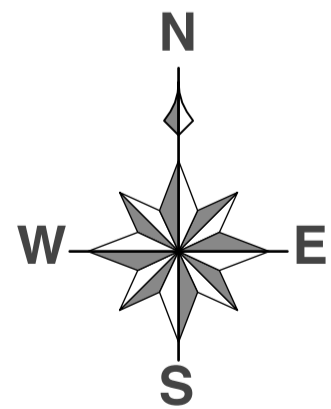
CENTRAL COAST COUNCIL
Draft Plan of Management
Community Land
Categorisation Mapping

Map Tile 19

- NOTES:**
1. Addresses are provided for multi-category sites only
 2. Address shown is for location / identification only, each multi-category site may have one or more addresses
 3. Where there is a discrepancy between the Land Schedule and the Mapping the Land Schedule shall prevail

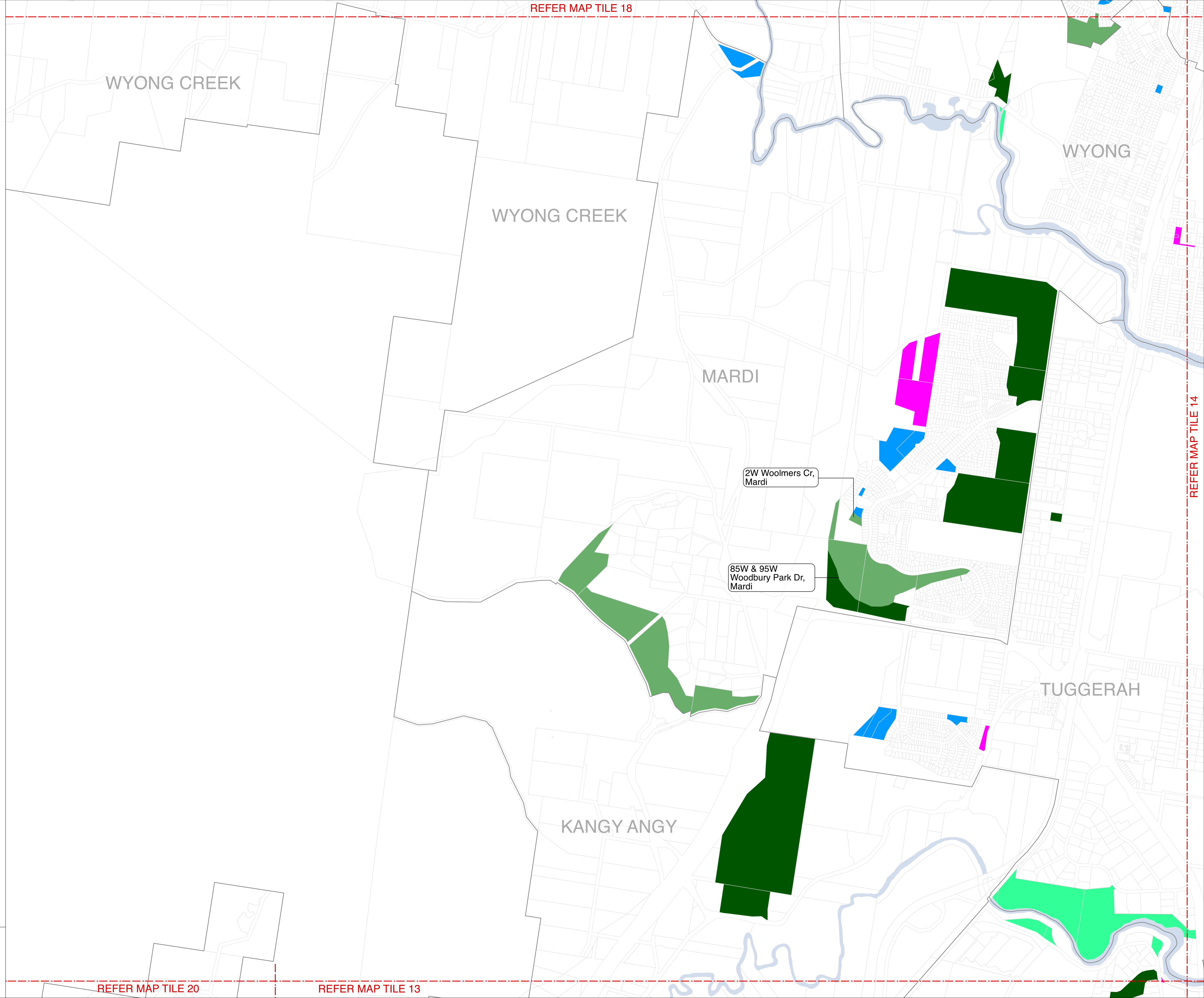
Land Category

-  Natural Area - Bushland
-  Natural Area - Escarpment
-  Natural Area - Foreshore
-  Natural Area - Watercourse
-  Natural Area - Wetland
-  Park
-  General Community Use
-  Sportsground
-  Culture significant
-  Cadastre
-  Suburb



DISCLAIMER: These maps have been compiled from various sources and the publisher and/or contributors accept no responsibility for any injury, loss or damage arising from the use, error or any omission therein. No part of this map may be reproduced without prior written permission. ©2022 Central Coast Council, All Rights Reserved.

Date: 06/12/2022
Issue: 1
Provided for: Central Coast Council
Projection: GDA_1994_Transverse_Mercator,
GCS_GDA_1994





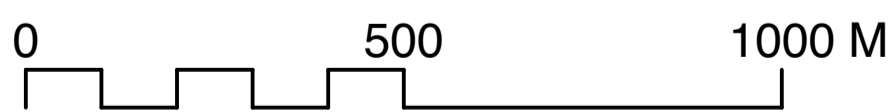
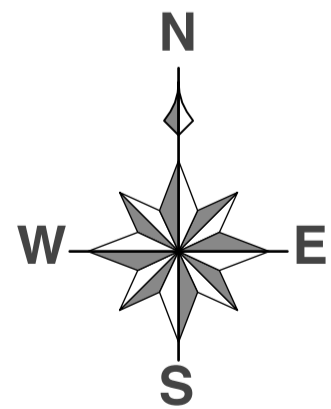
CENTRAL COAST COUNCIL
 Draft Plan of Management
 Community Land
 Categorisation Mapping

Map Tile 20

NOTES:
 1. Addresses are provided for multi-category sites only
 2. Address shown is for location / identification only, each multi-category site may have one or more addresses
 3. Where there is a discrepancy between the Land Schedule and the Mapping the Land Schedule shall prevail

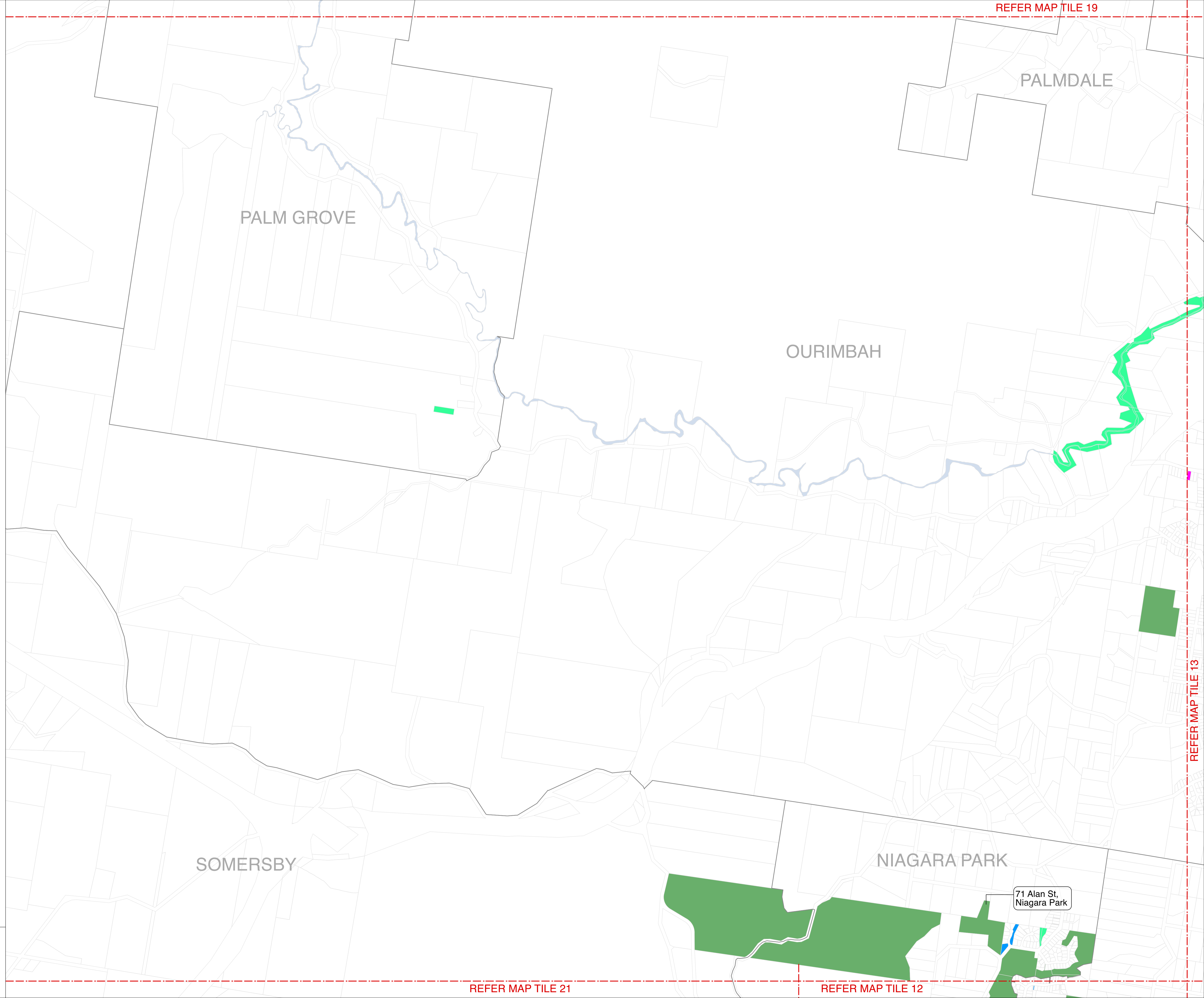
Land Category

- Natural Area - Bushland
- Natural Area - Escarpment
- Natural Area - Foreshore
- Natural Area - Watercourse
- Natural Area - Wetland
- Park
- General Community Use
- Sportsground
- Culture significant
- Cadastre
- Suburb



DISCLAIMER: These maps have been compiled from various sources and the publisher and/or contributors accept no responsibility for any injury, loss or damage arising from the use, error or any omission therein. No part of this map may be reproduced without prior written permission. ©2022 Central Coast Council, All Rights Reserved.

Date: 06/12/2022
 Issue: 1
 Provided for: Central Coast Council
 Projection: GDA_1994_Transverse_Mercator,
 GCS_GDA_1994



71 Alan St,
 Niagara Park

REFER MAP TILE 21

REFER MAP TILE 12

REFER MAP TILE 13

REFER MAP TILE 19





CENTRAL COAST COUNCIL
Draft Plan of Management
Community Land
Categorisation Mapping

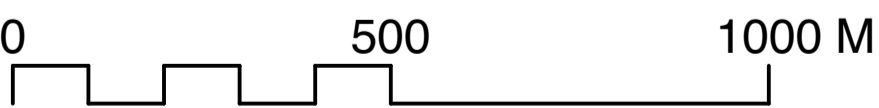
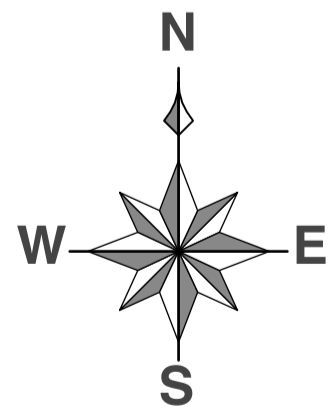
Map Tile 21

REFER MAP TILE 21

- NOTES:**
1. Addresses are provided for multi-category sites only
 2. Address shown is for location / identification only, each multi-category site may have one or more addresses
 3. Where there is a discrepancy between the Land Schedule and the Mapping the Land Schedule shall prevail

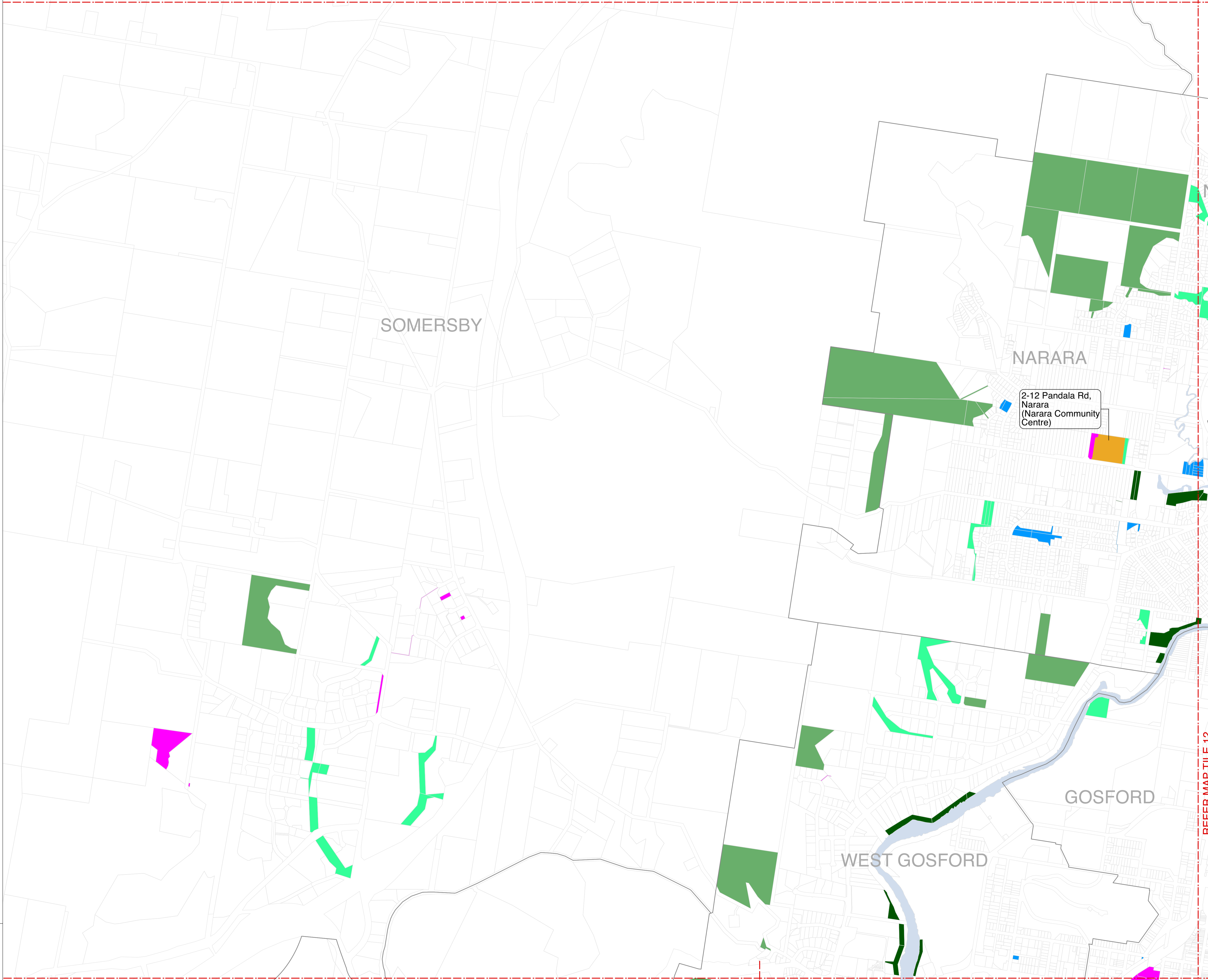
Land Category

	Natural Area - Bushland
	Natural Area - Escarpment
	Natural Area - Foreshore
	Natural Area - Watercourse
	Natural Area - Wetland
	Park
	General Community Use
	Sportsground
	Culture significant
	Cadastral
	Suburb



DISCLAIMER: These maps have been compiled from various sources and the publisher and/or contributors accept no responsibility for any injury, loss or damage arising from the use, error or any omission therein. No part of this map may be reproduced without prior written permission. ©2022 Central Coast Council, All Rights Reserved.

Date: 06/12/2022
Issue: 1
Provided for: Central Coast Council
Projection: GDA_1994_Transverse_Mercator,
GCS_GDA_1994



REFER MAP TILE 22

REFER MAP TILE 11

REFER MAP TILE 12



CENTRAL COAST COUNCIL
Draft Plan of Management
Community Land
Categorisation Mapping

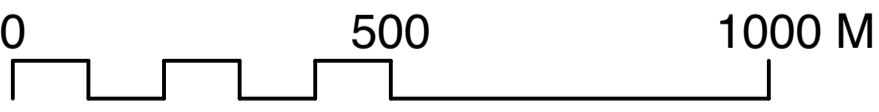
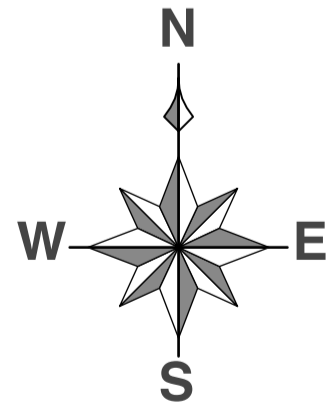
Map Tile 22

REFER MAP TILE 21

NOTES:
1. Addresses are provided for multi-category sites only
2. Address shown is for location / identification only, each multi-category site may have one or more addresses
3. Where there is a discrepancy between the Land Schedule and the Mapping the Land Schedule shall prevail

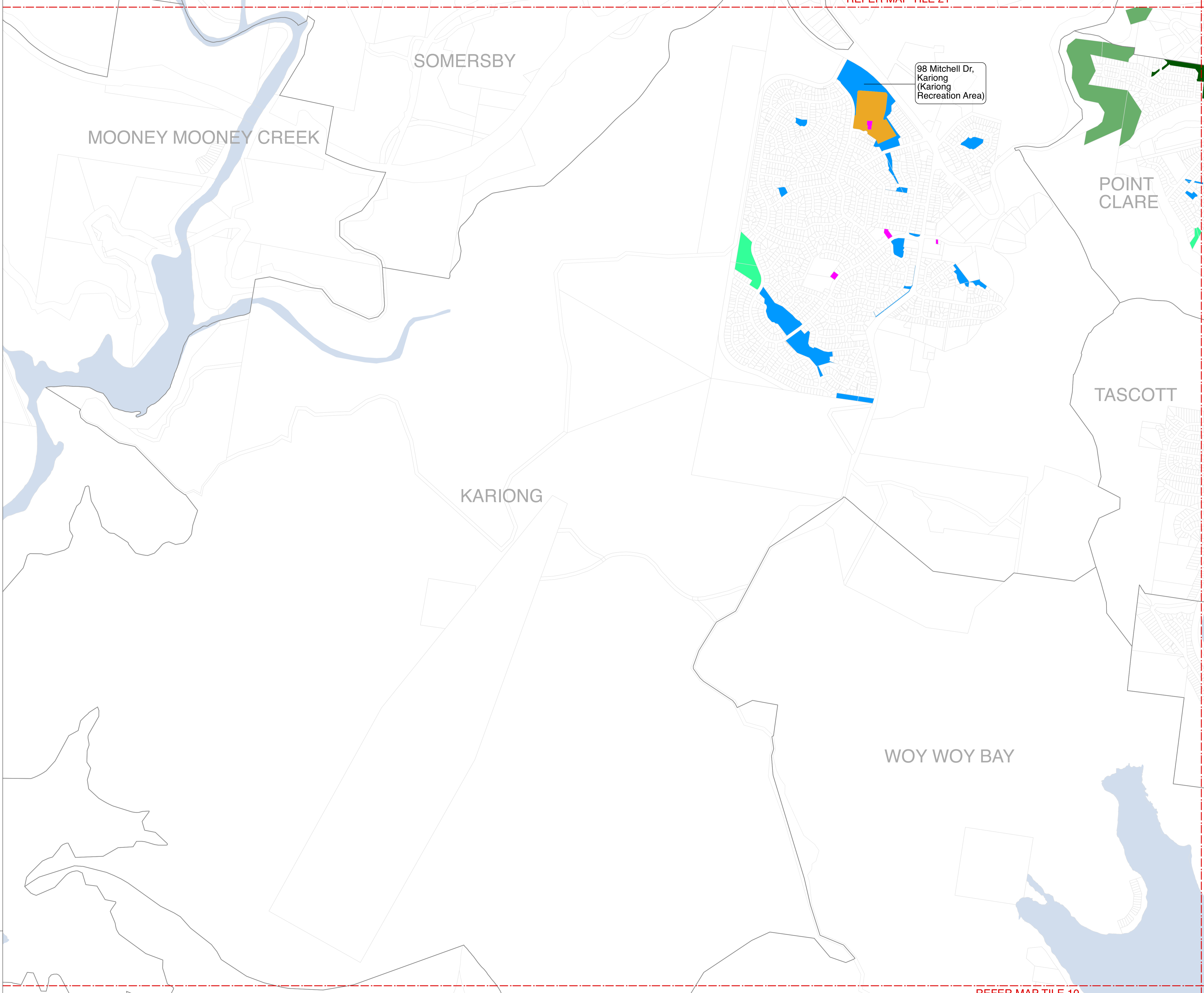
Land Category

	Natural Area - Bushland
	Natural Area - Escarpment
	Natural Area - Foreshore
	Natural Area - Watercourse
	Natural Area - Wetland
	Park
	General Community Use
	Sportsground
	Culture significant
	Cadastral
	Suburb



DISCLAIMER: These maps have been compiled from various sources and the publisher and/or contributors accept no responsibility for any injury, loss or damage arising from the use, error or any omission therein. No part of this map may be reproduced without prior written permission. ©2022 Central Coast Council, All Rights Reserved.

Date: 06/12/2022
Issue: 1
Provided for: Central Coast Council
Projection: GDA_1994_Transverse_Mercator,
GCS_GDA_1994



REFER MAP TILE 11

REFER MAP TILE 10



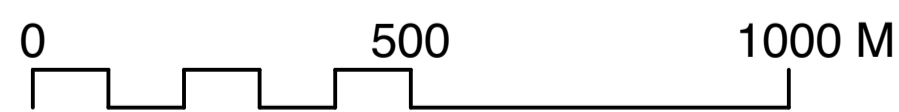
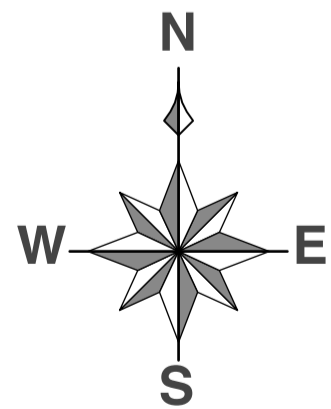
CENTRAL COAST COUNCIL
 Draft Plan of Management
 Community Land
 Categorisation Mapping

Map Tile 23

- NOTES:**
1. Addresses are provided for multi-category sites only
 2. Address shown is for location / identification only, each multi-category site may have one or more addresses
 3. Where there is a discrepancy between the Land Schedule and the Mapping the Land Schedule shall prevail

Land Category

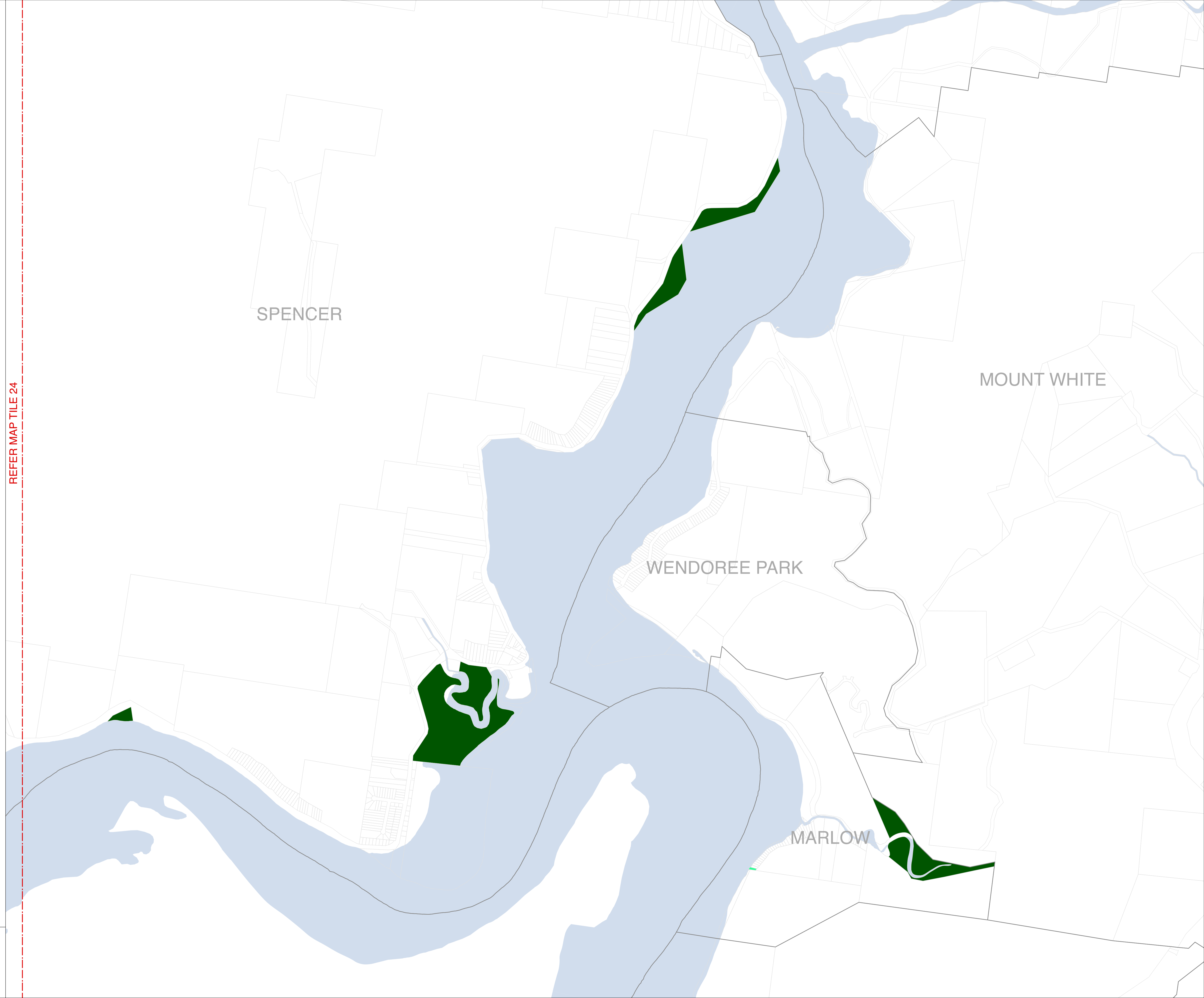
-  Natural Area - Bushland
-  Natural Area - Escarpment
-  Natural Area - Foreshore
-  Natural Area - Watercourse
-  Natural Area - Wetland
-  Park
-  General Community Use
-  Sportsground
-  Culture significant
-  Cadastre
-  Suburb



DISCLAIMER: These maps have been compiled from various sources and the publisher and/or contributors accept no responsibility for any injury, loss or damage arising from the use, error or any omission therein. No part of this map may be reproduced without prior written permission. ©2022 Central Coast Council, All Rights Reserved.

Date: 06/12/2022
 Issue: 1
 Provided for: Central Coast Council
 Projection: GDA_1994_Transverse_Mercator,
 GCS_GDA_1994

REFER MAP TILE 24





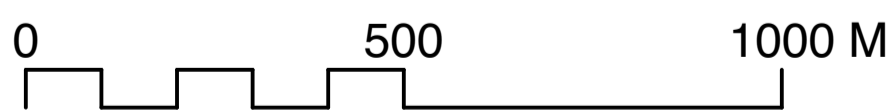
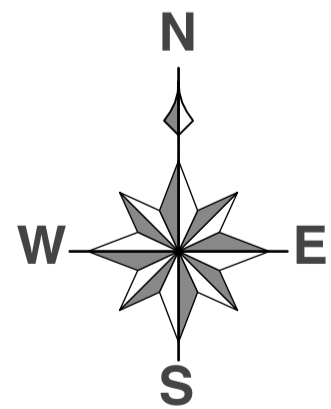
CENTRAL COAST COUNCIL
 Draft Plan of Management
 Community Land
 Categorisation Mapping

Map Tile 24

- NOTES:**
1. Addresses are provided for multi-category sites only
 2. Address shown is for location / identification only, each multi-category site may have one or more addresses
 3. Where there is a discrepancy between the Land Schedule and the Mapping the Land Schedule shall prevail

Land Category

-  Natural Area - Bushland
-  Natural Area - Escarpment
-  Natural Area - Foreshore
-  Natural Area - Watercourse
-  Natural Area - Wetland
-  Park
-  General Community Use
-  Sportsground
-  Culture significant
-  Cadastre
-  Suburb



DISCLAIMER: These maps have been compiled from various sources and the publisher and/or contributors accept no responsibility for any injury, loss or damage arising from the use, error or any omission therein. No part of this map may be reproduced without prior written permission. ©2022 Central Coast Council, All Rights Reserved.

Date: 06/12/2022
 Issue: 1
 Provided for: Central Coast Council
 Projection: GDA_1994_Transverse_Mercator,
 GCS_GDA_1994



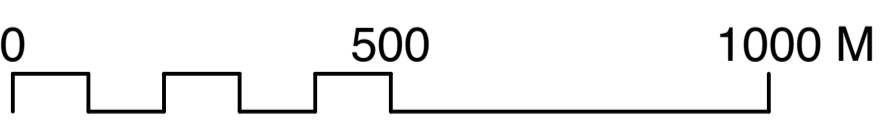
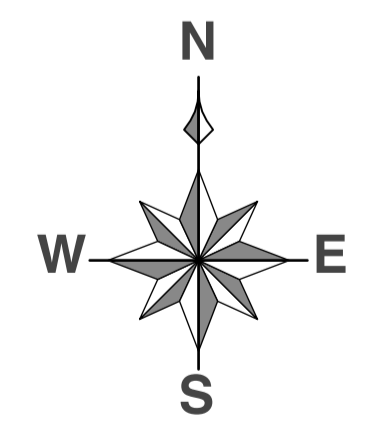


CENTRAL COAST COUNCIL
Draft Plan of Management
Community Land
Categorisation Mapping

Map Tile 25

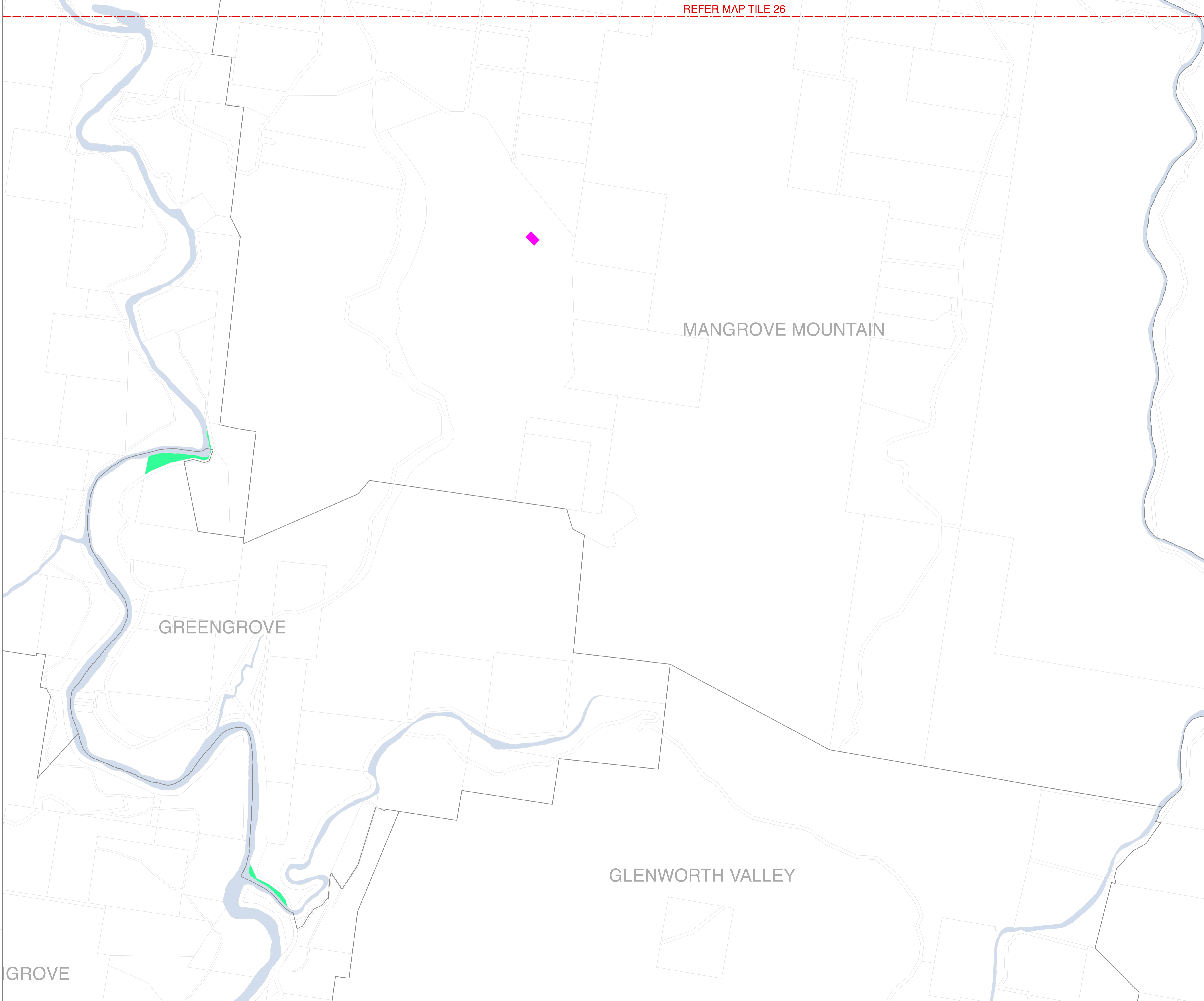
NOTES:
1. Addresses are provided for multi-category sites only
2. Address shown is for location / identification only, each multi-category site may have one or more addresses
3. Where there is a discrepancy between the Land Schedule and the Mapping the Land Schedule shall prevail

- Land Category**
-  Natural Area - Bushland
 -  Natural Area - Escarpment
 -  Natural Area - Foreshore
 -  Natural Area - Watercourse
 -  Natural Area - Wetland
 -  Park
 -  General Community Use
 -  Sportsground
 -  Culture significant
 -  Cadastre
 -  Suburb



DISCLAIMER: These maps have been compiled from various sources and the publisher and/or contributors accept no responsibility for any injury, loss or damage arising from the use, error or any omission therein. No part of this map may be reproduced without prior written permission. ©2022 Central Coast Council, All Rights Reserved.

Date: 06/12/2022
Issue: 1
Provided for: Central Coast Council
Projection: GDA_1994_Transverse_Mercator,
GCS_GDA_1994



GROVE





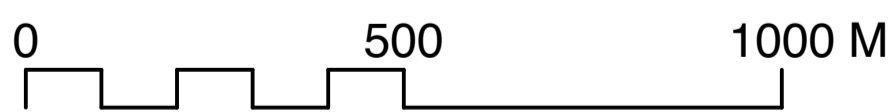
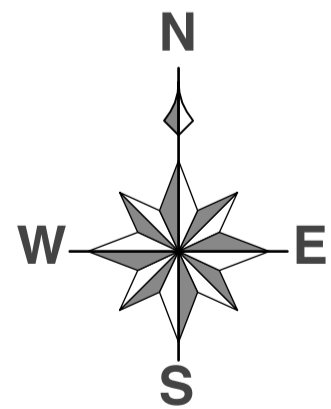
CENTRAL COAST COUNCIL
 Draft Plan of Management
 Community Land
 Categorisation Mapping

Map Tile 26

- NOTES:**
1. Addresses are provided for multi-category sites only
 2. Address shown is for location / identification only, each multi-category site may have one or more addresses
 3. Where there is a discrepancy between the Land Schedule and the Mapping the Land Schedule shall prevail

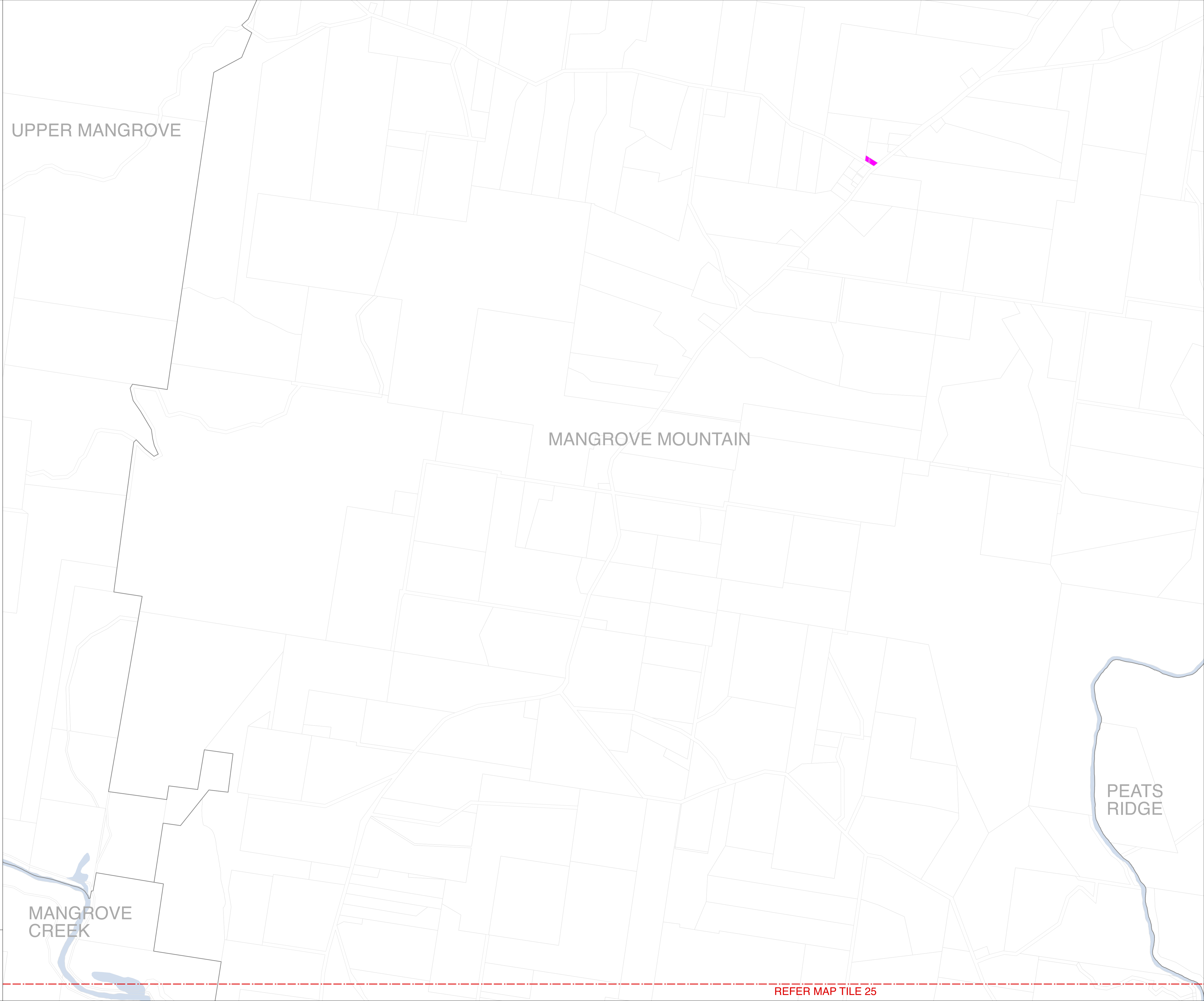
Land Category

	Natural Area - Bushland
	Natural Area - Escarpment
	Natural Area - Foreshore
	Natural Area - Watercourse
	Natural Area - Wetland
	Park
	General Community Use
	Sportsground
	Culture significant
	Cadastral
	Suburb



DISCLAIMER: These maps have been compiled from various sources and the publisher and/or contributors accept no responsibility for any injury, loss or damage arising from the use, error or any omission therein. No part of this map may be reproduced without prior written permission. ©2022 Central Coast Council, All Rights Reserved.

Date: 06/12/2022
 Issue: 1
 Provided for: Central Coast Council
 Projection: GDA_1994_Transverse_Mercator,
 GCS_GDA_1994



REFER MAP TILE 25

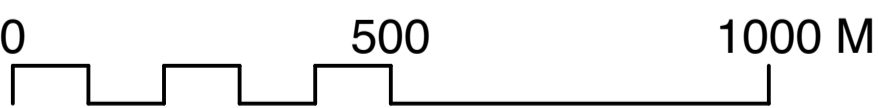
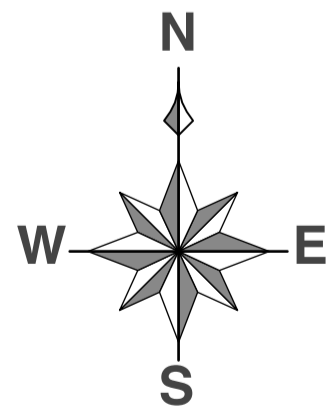


CENTRAL COAST COUNCIL
 Draft Plan of Management
 Community Land
 Categorisation Mapping

Map Tile 27

- NOTES:**
1. Addresses are provided for multi-category sites only
 2. Address shown is for location / identification only, each multi-category site may have one or more addresses
 3. Where there is a discrepancy between the Land Schedule and the Mapping the Land Schedule shall prevail

- Land Category**
-  Natural Area - Bushland
 -  Natural Area - Escarpment
 -  Natural Area - Foreshore
 -  Natural Area - Watercourse
 -  Natural Area - Wetland
 -  Park
 -  General Community Use
 -  Sportsground
 -  Culture significant
 -  Cadastre
 -  Suburb



DISCLAIMER: These maps have been compiled from various sources and the publisher and/or contributors accept no responsibility for any injury, loss or damage arising from the use, error or any omission therein. No part of this map may be reproduced without prior written permission. ©2022 Central Coast Council, All Rights Reserved.

Date: 06/12/2022
 Issue: 1
 Provided for: Central Coast Council
 Projection: GDA_1994_Transverse_Mercator,
 GCS_GDA_1994





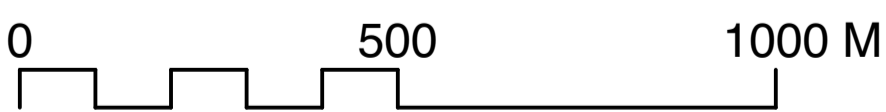
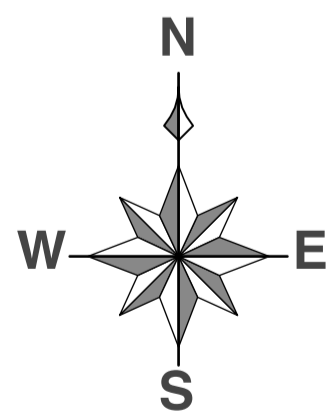
CENTRAL COAST COUNCIL
 Draft Plan of Management
 Community Land
 Categorisation Mapping

Map Tile 28

NOTES:
 1. Addresses are provided for multi-category sites only
 2. Address shown is for location / identification only, each multi-category site may have one or more addresses
 3. Where there is a discrepancy between the Land Schedule and the Mapping the Land Schedule shall prevail

Land Category

-  Natural Area - Bushland
-  Natural Area - Escarpment
-  Natural Area - Foreshore
-  Natural Area - Watercourse
-  Natural Area - Wetland
-  Park
-  General Community Use
-  Sportsground
-  Culture significant
-  Cadastre
-  Suburb



DISCLAIMER: These maps have been compiled from various sources and the publisher and/or contributors accept no responsibility for any injury, loss or damage arising from the use, error or any omission therein. No part of this map may be reproduced without prior written permission. ©2022 Central Coast Council, All Rights Reserved.

Date: 06/12/2022
 Issue: 1
 Provided for: Central Coast Council
 Projection: GDA_1994_Transverse_Mercator,
 GCS_GDA_1994

